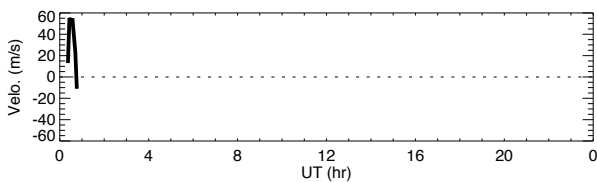
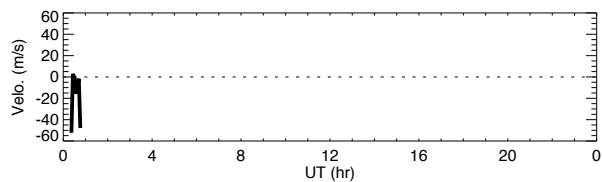


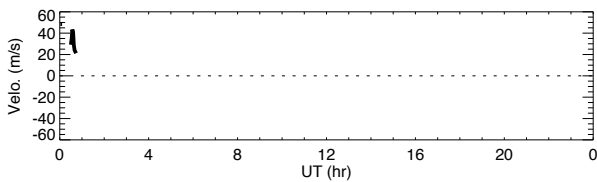
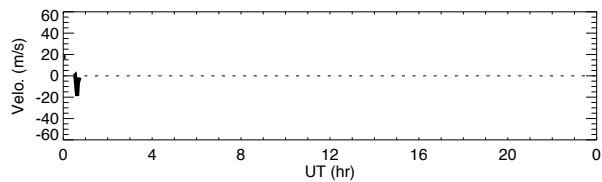
Wind data obtained by MF radar at Tromsøe on January 6, 2000

North

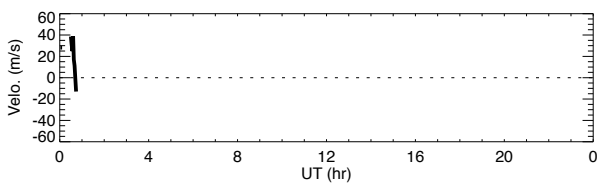
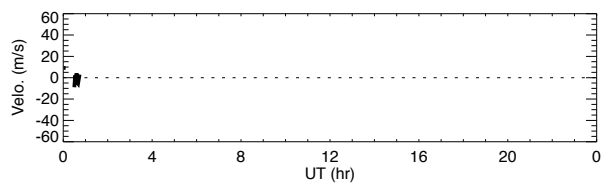
East



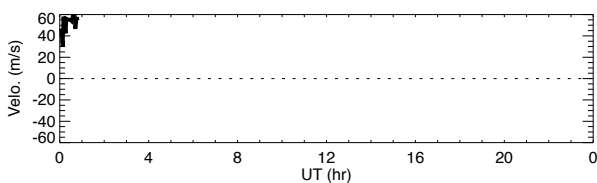
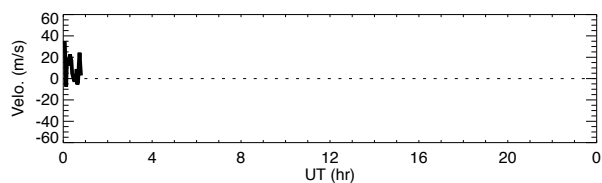
91km



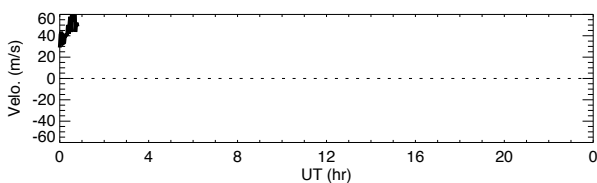
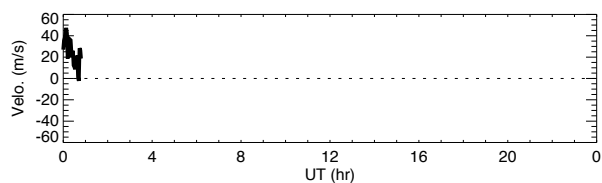
88km



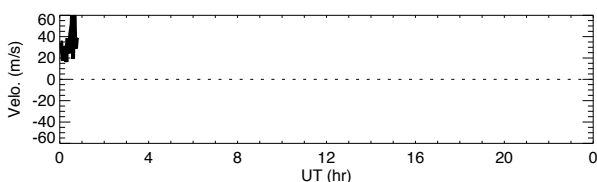
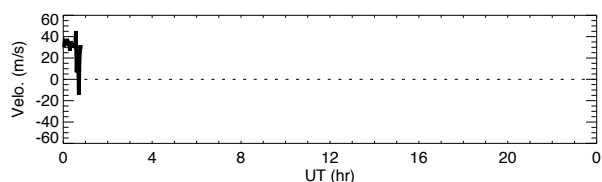
85km



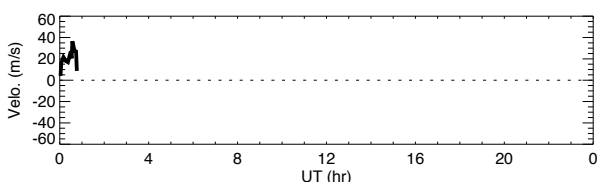
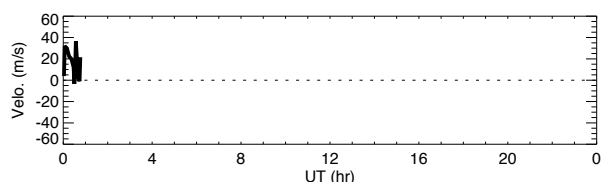
82km



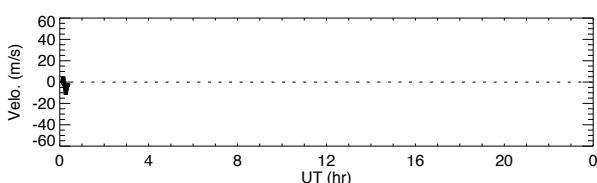
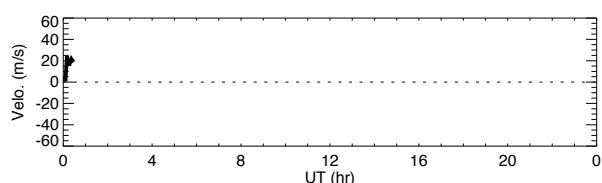
79km



76km



73km

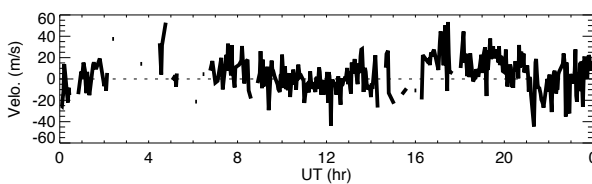
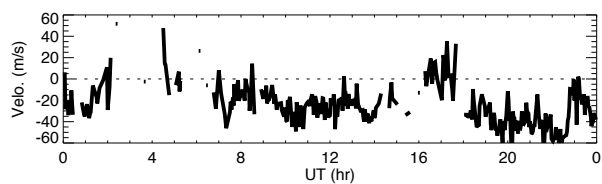


70km

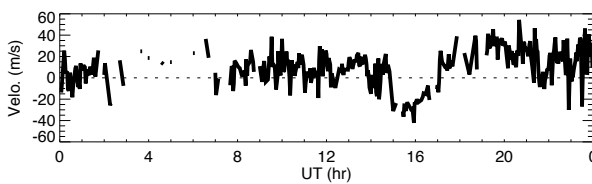
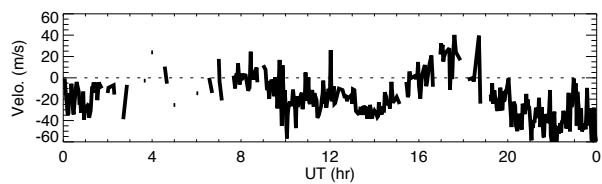
Wind data obtained by MF radar at Tromsøe on January 19, 2000

North

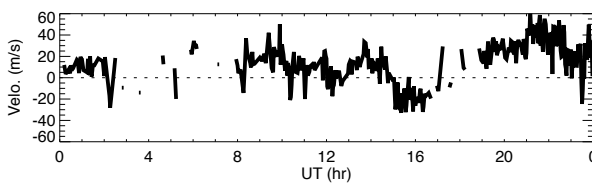
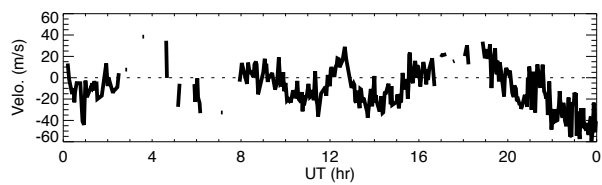
East



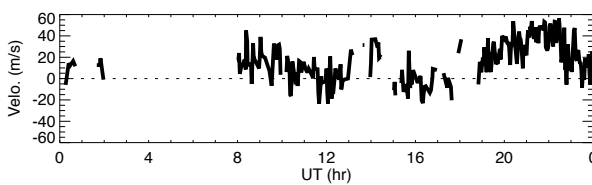
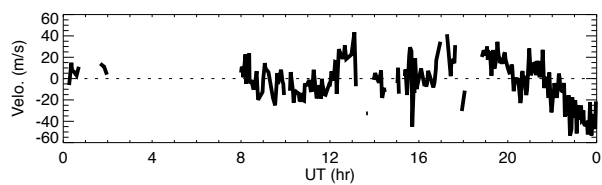
91km



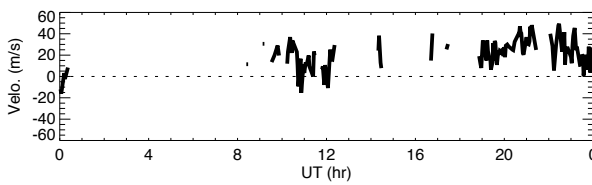
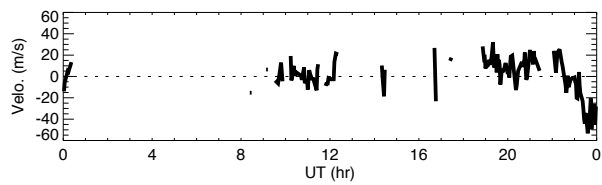
88km



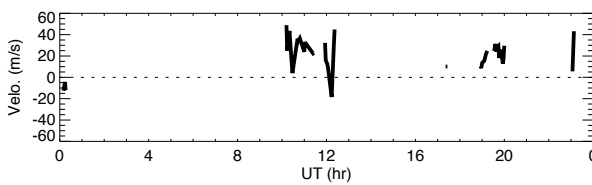
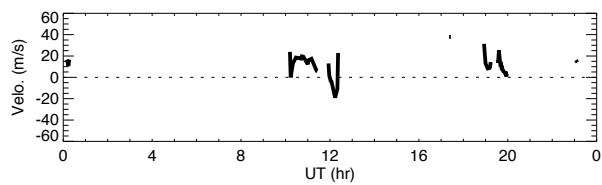
85km



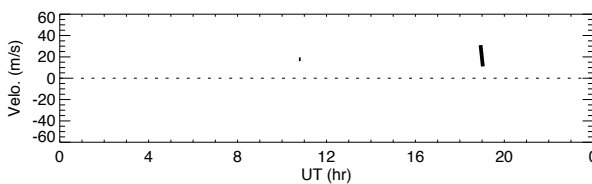
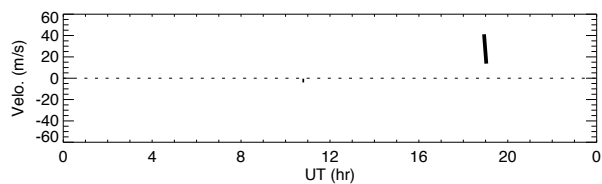
82km



79km



76km

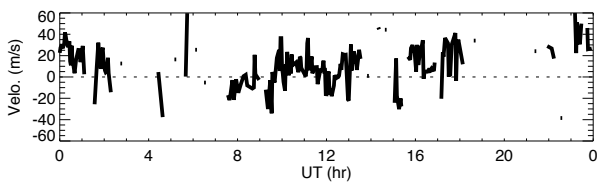
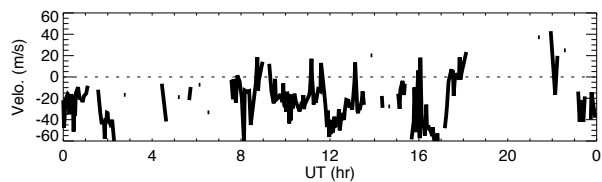


73km

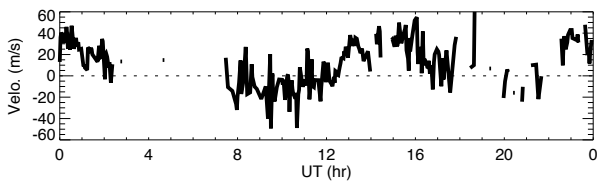
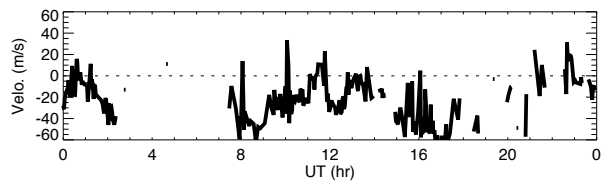
Wind data obtained by MF radar at Tromsøe on January 21, 2000

North

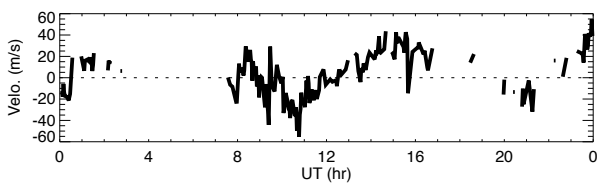
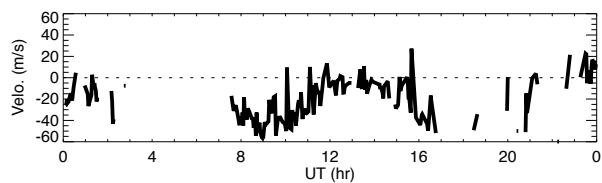
East



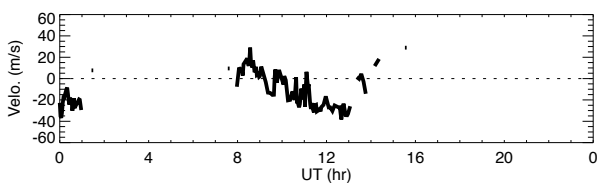
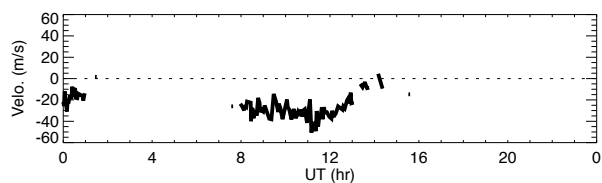
91km



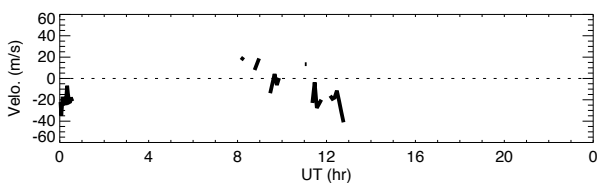
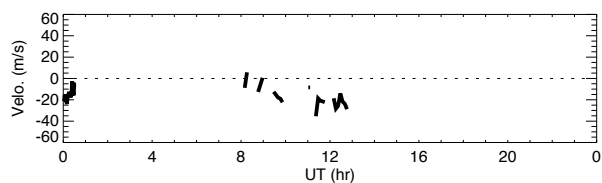
88km



85km



82km



79km

