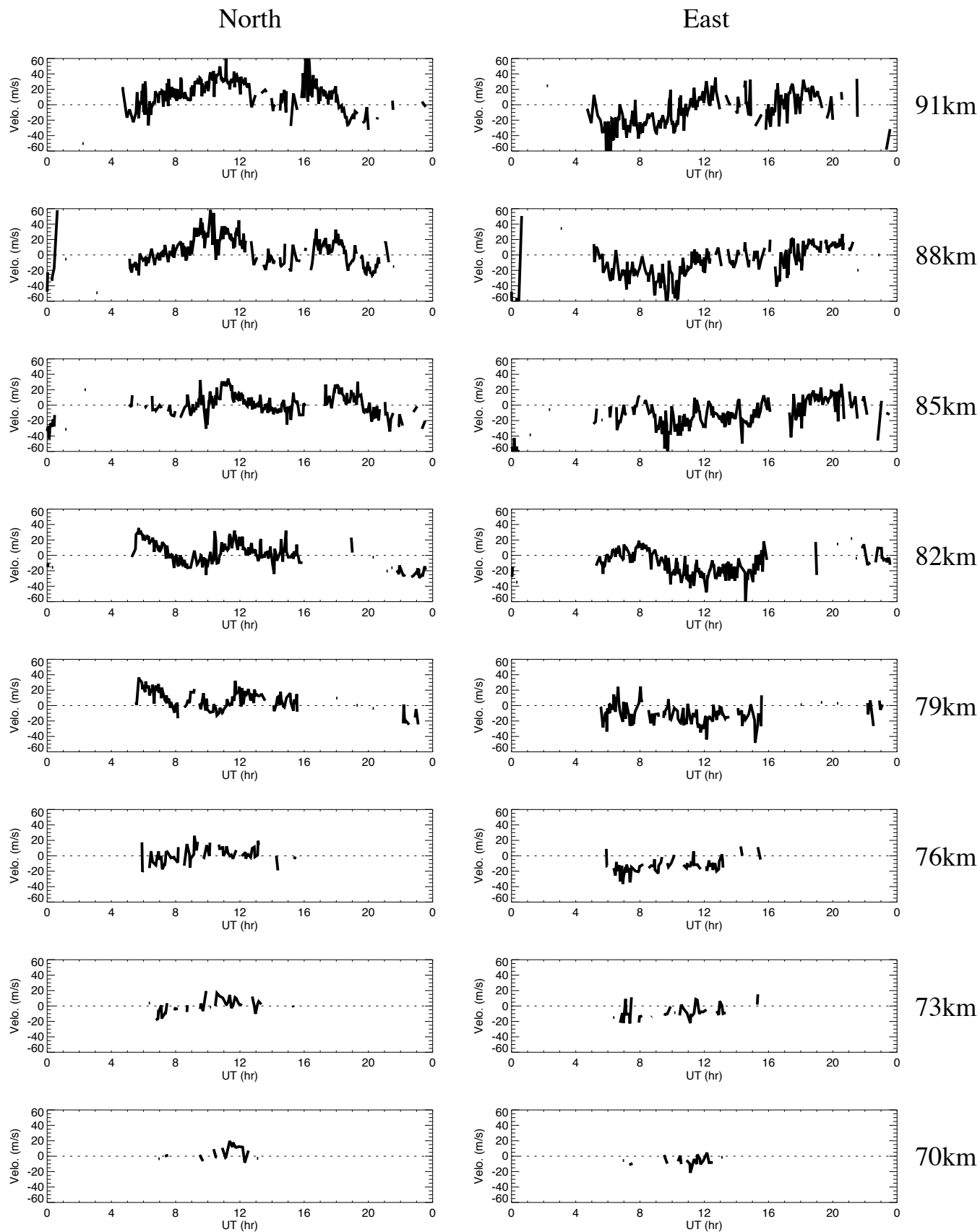


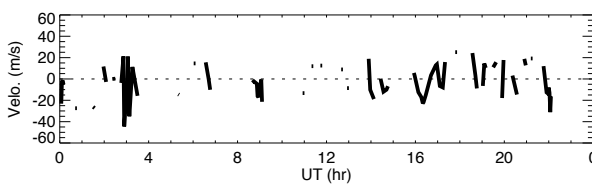
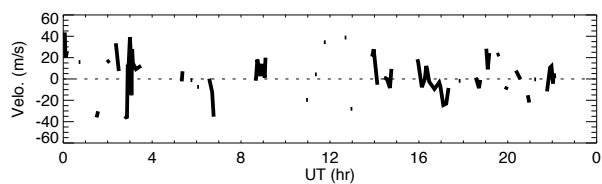
Wind data obtained by MF radar at Tromsøe on March 16, 2000



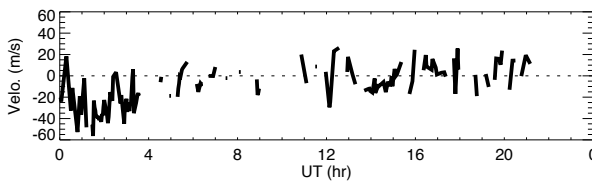
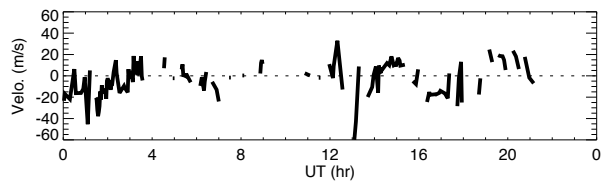
Wind data obtained by MF radar at Tromsøe on March 25, 2000

North

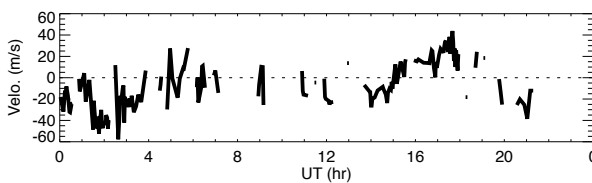
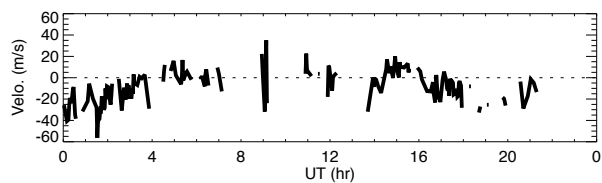
East



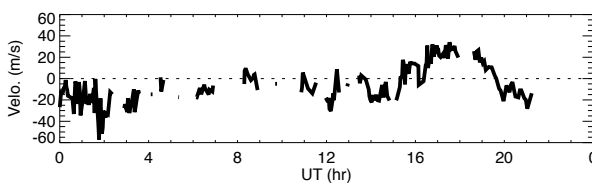
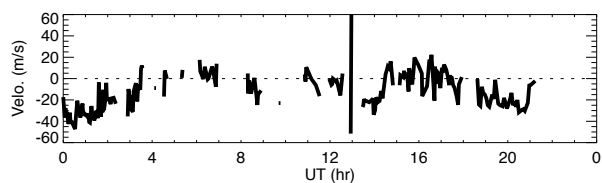
91km



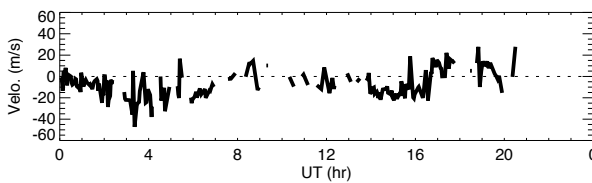
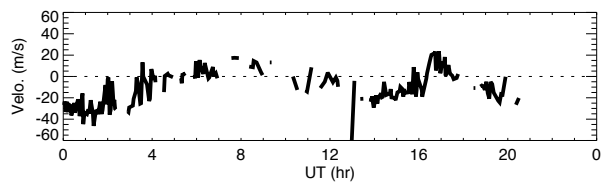
88km



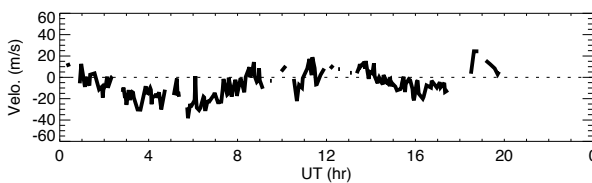
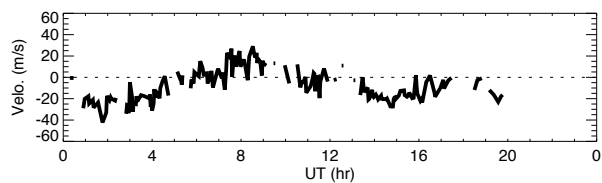
85km



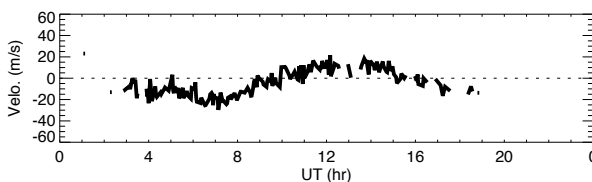
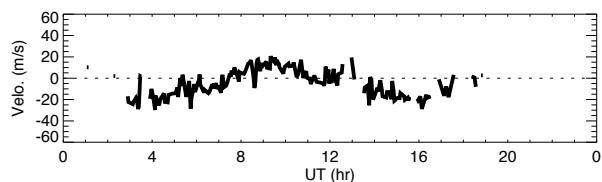
82km



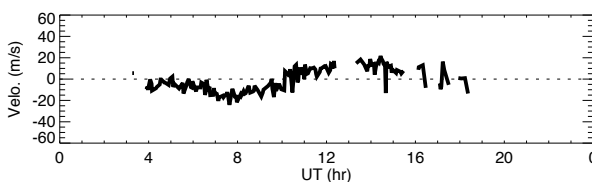
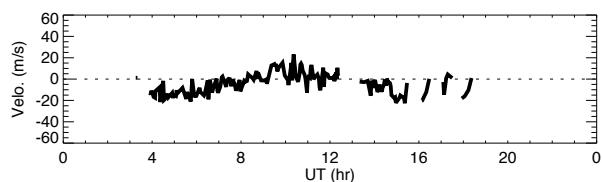
79km



76km



73km



70km

Wind data obtained by MF radar at Tromsøe on March 26, 2000

