



















































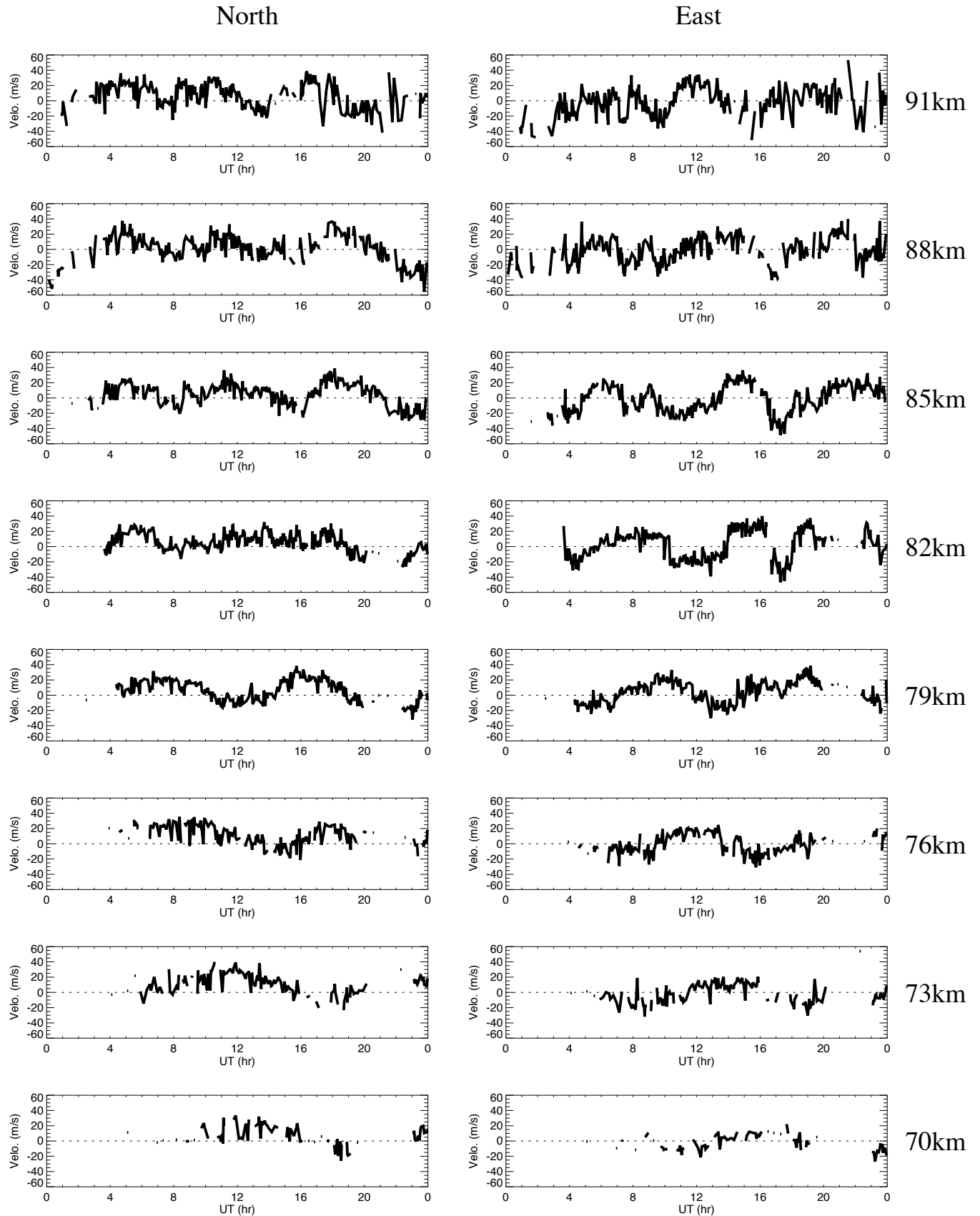








Wind data obtained by MF radar at Tromsøe on April 27, 2000

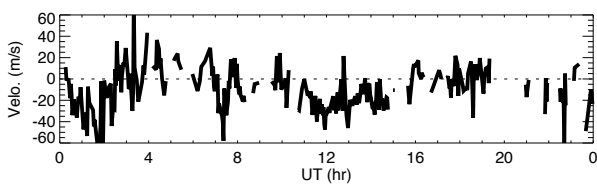
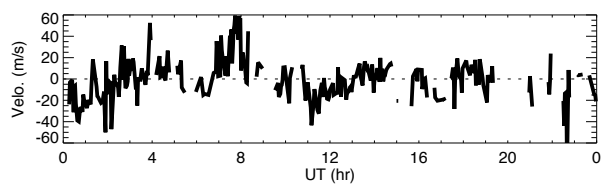




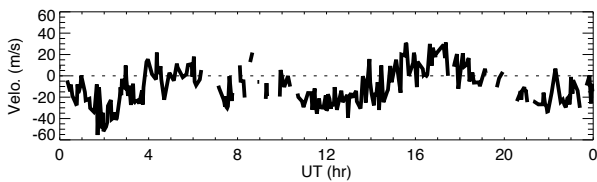
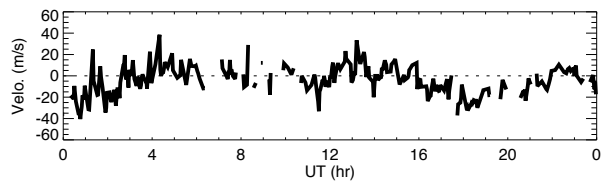
# Wind data obtained by MF radar at Tromsøe on April 29, 2000

## North

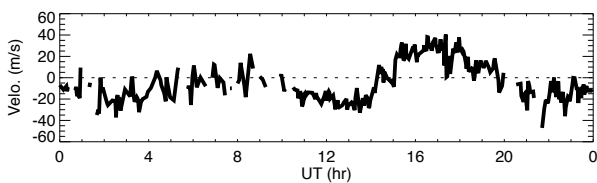
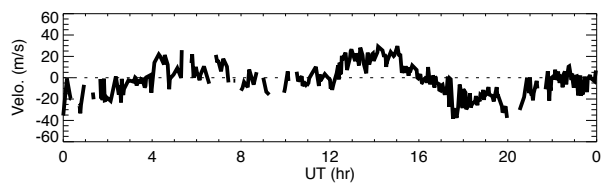
## East



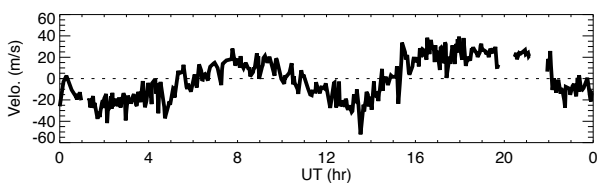
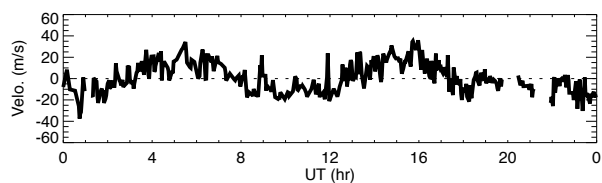
91km



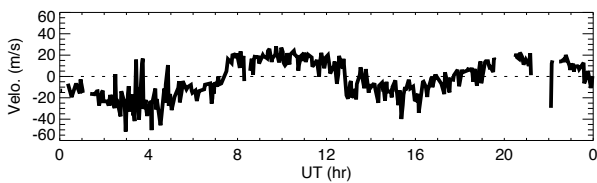
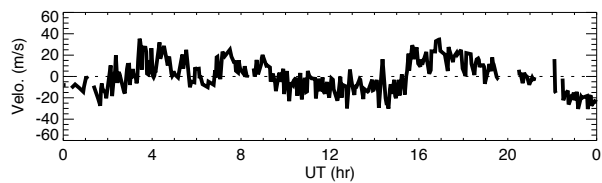
88km



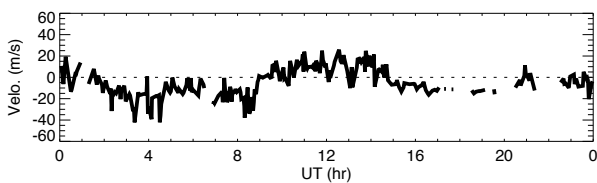
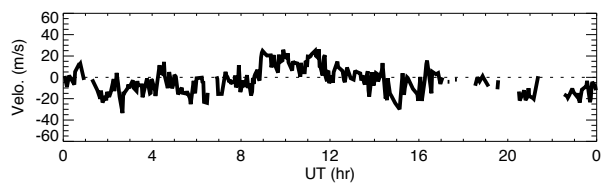
85km



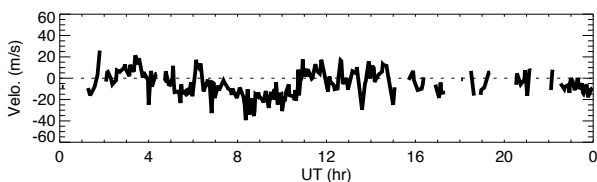
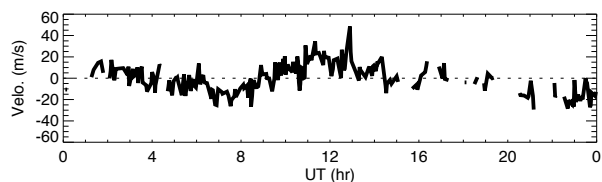
82km



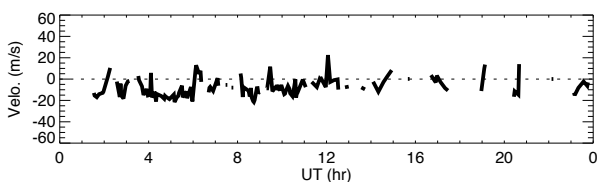
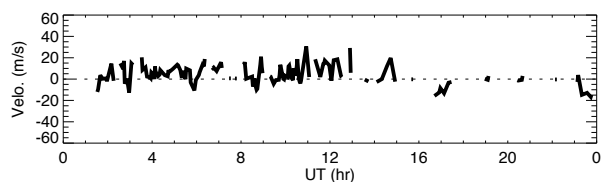
79km



76km



73km



70km

