







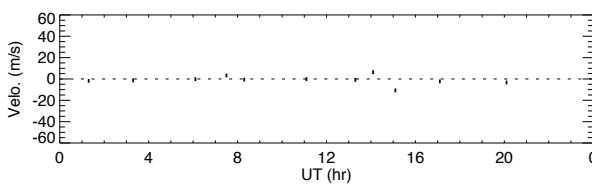
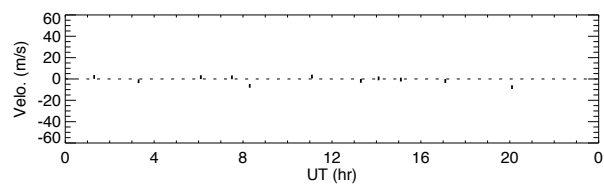




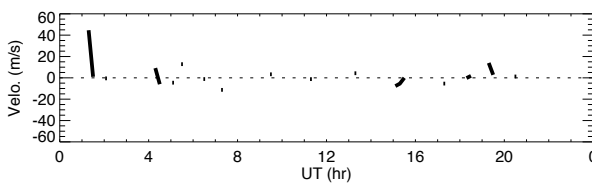
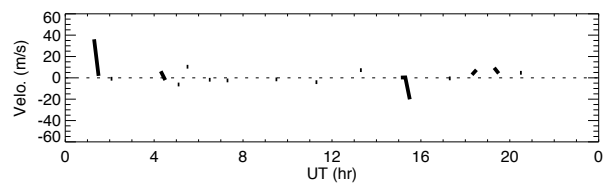
# Wind data obtained by MF radar at Tromsøe on June 6, 2000

## North

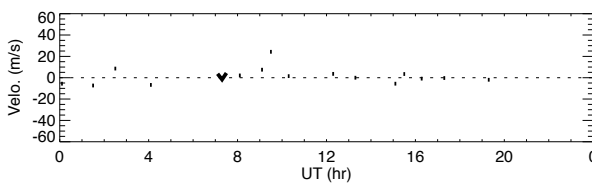
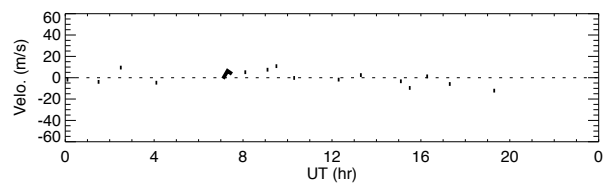
## East



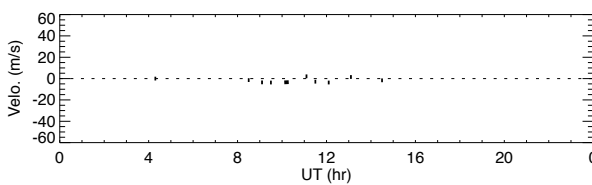
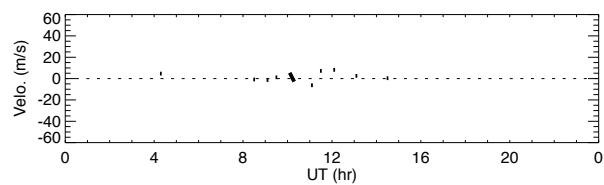
91km



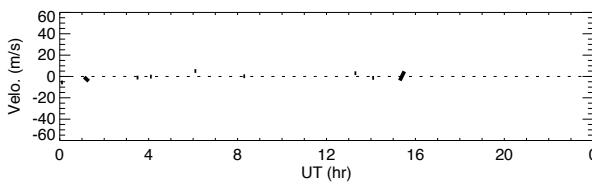
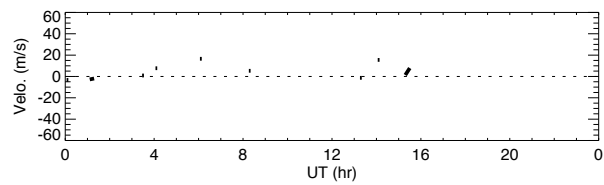
88km



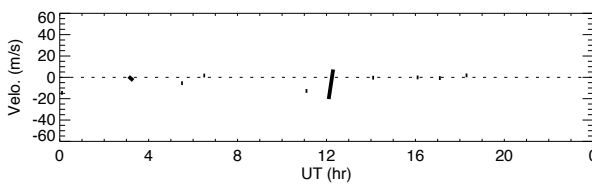
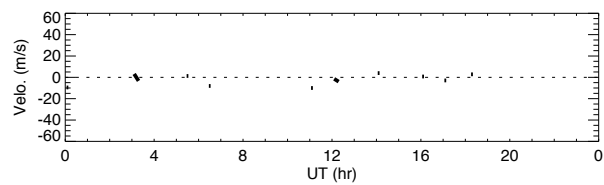
85km



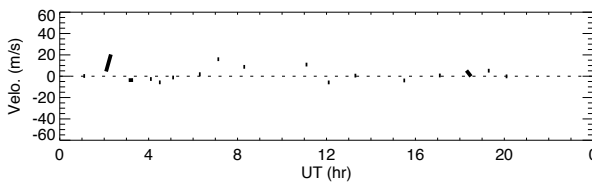
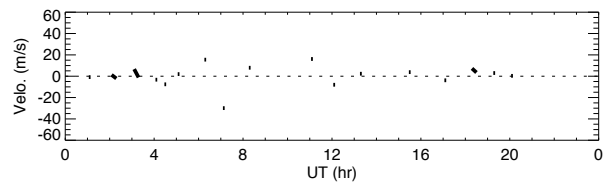
82km



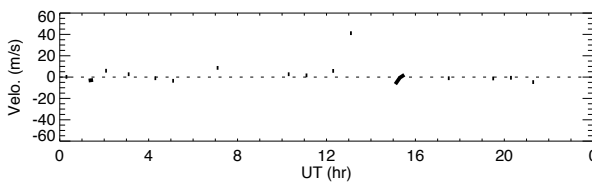
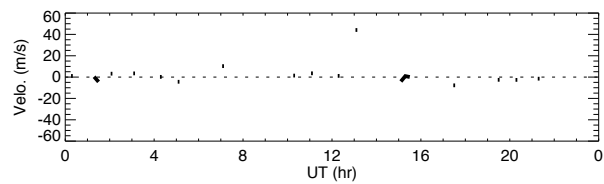
79km



76km



73km

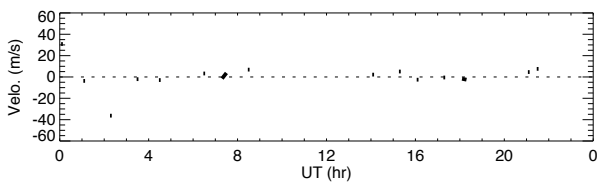
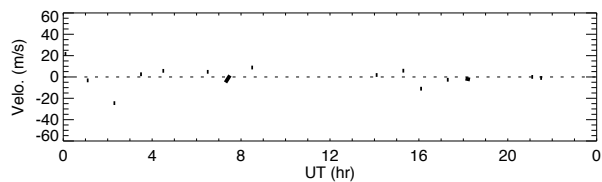


70km

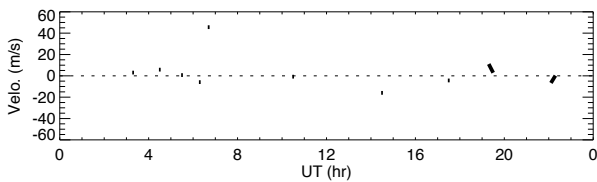
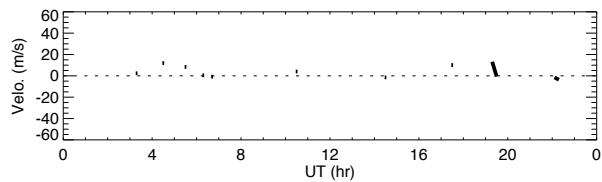
# Wind data obtained by MF radar at Tromsøe on June 7, 2000

## North

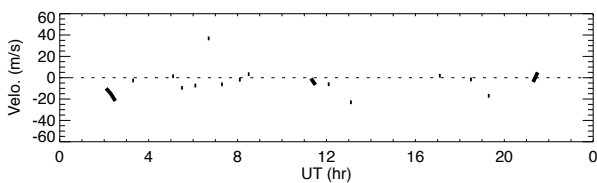
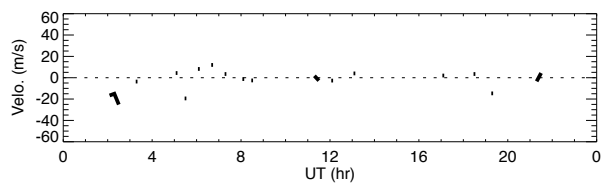
## East



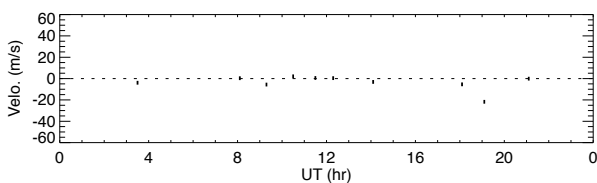
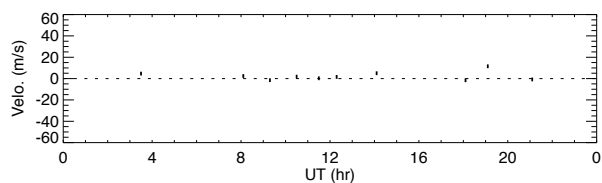
91km



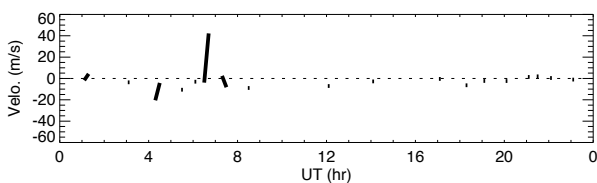
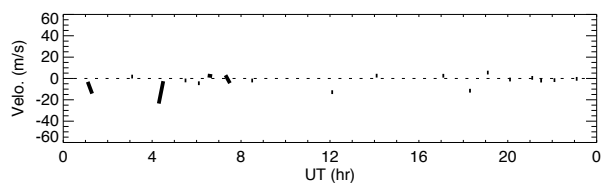
88km



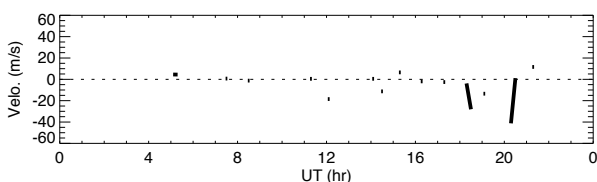
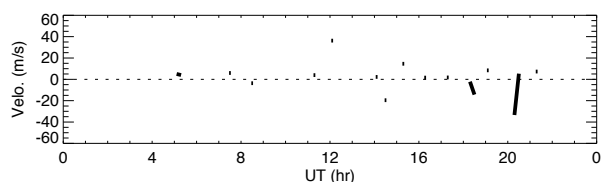
85km



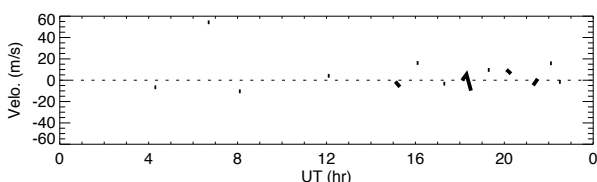
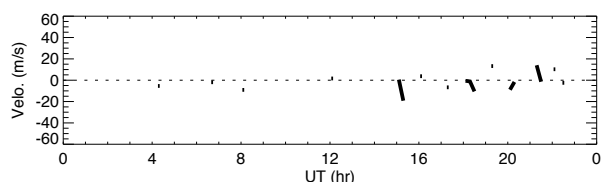
82km



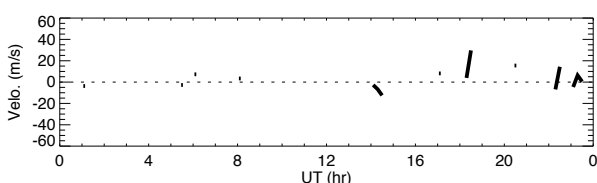
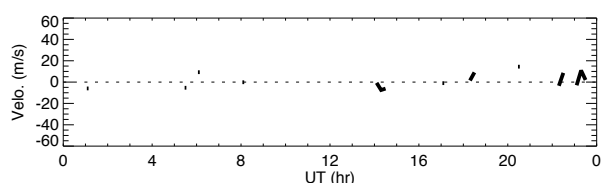
79km



76km

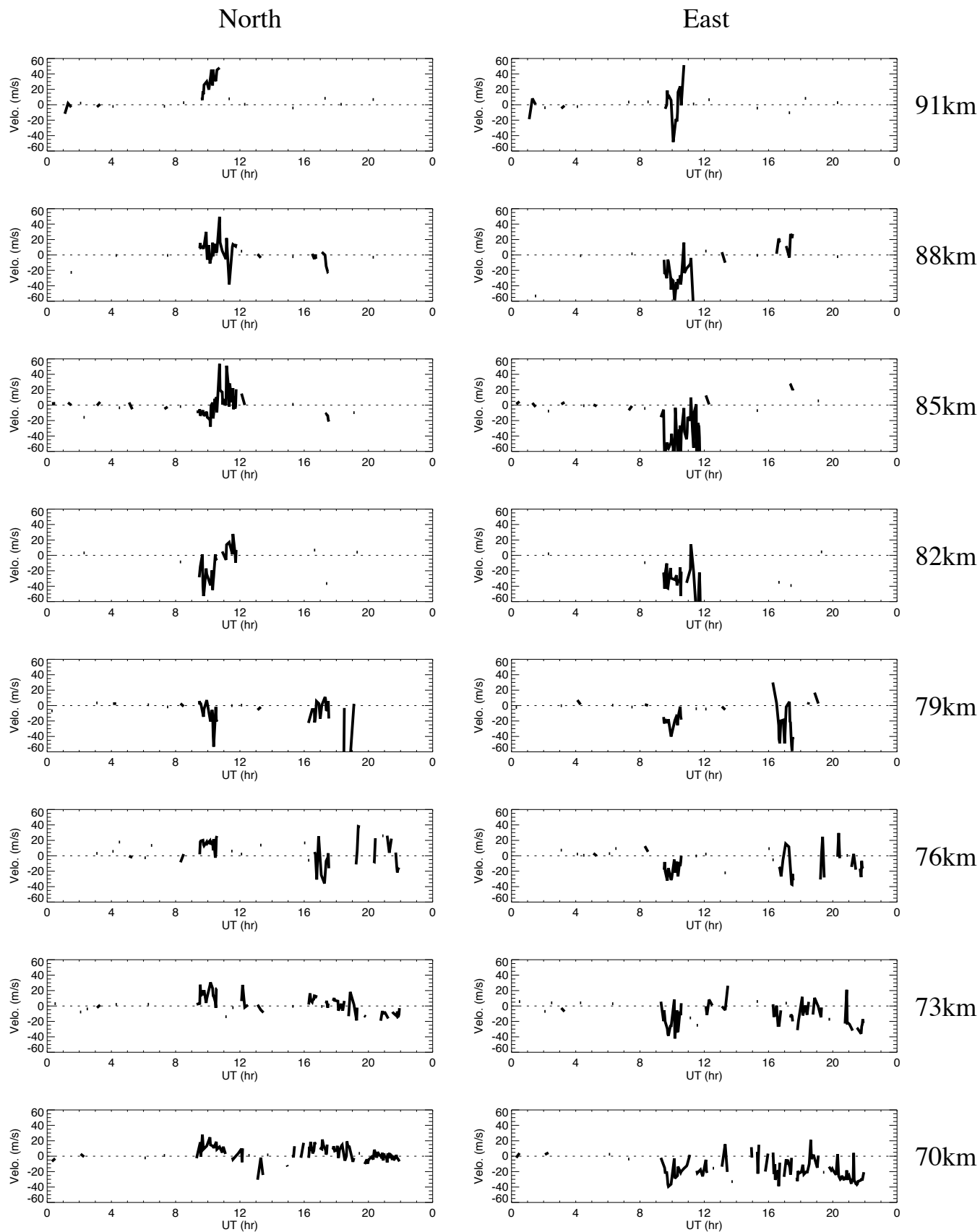


73km



70km

# Wind data obtained by MF radar at Tromsøe on June 8, 2000









































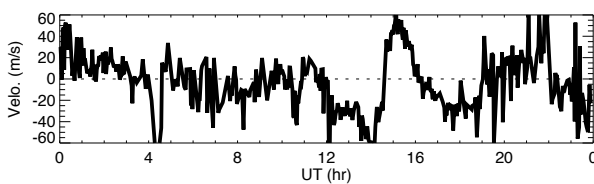
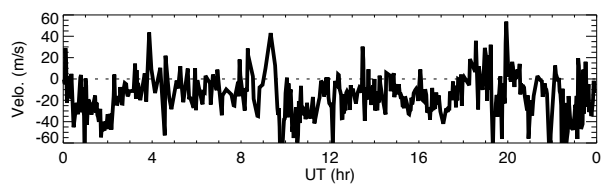




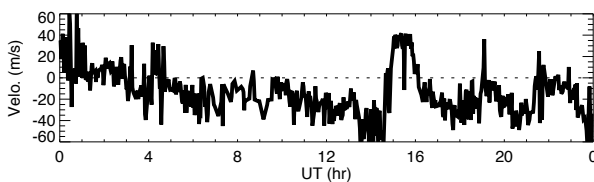
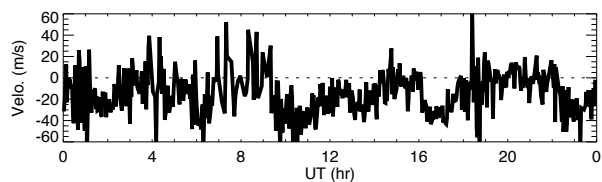
# Wind data obtained by MF radar at Tromsøe on June 27, 2000

## North

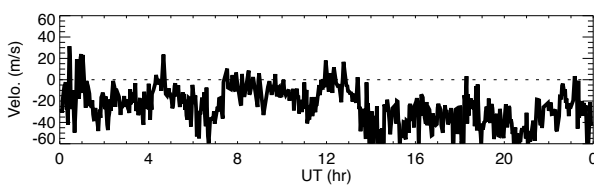
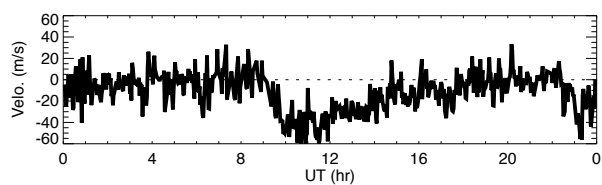
## East



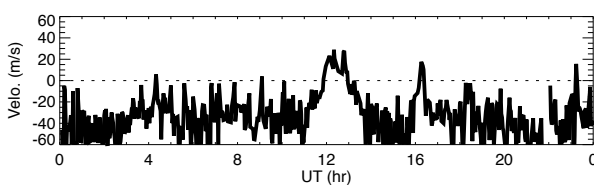
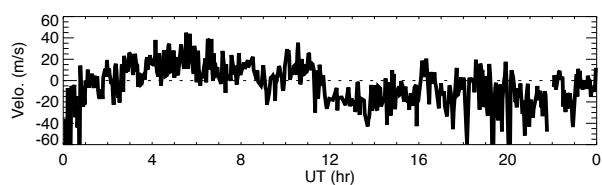
91km



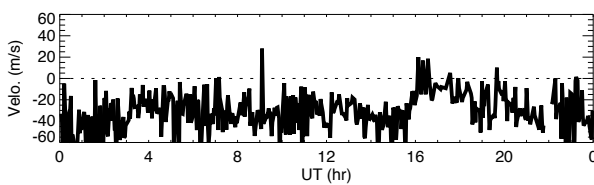
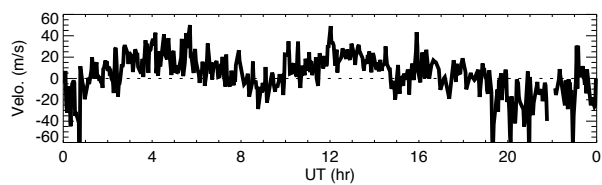
88km



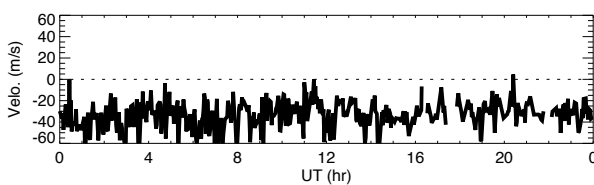
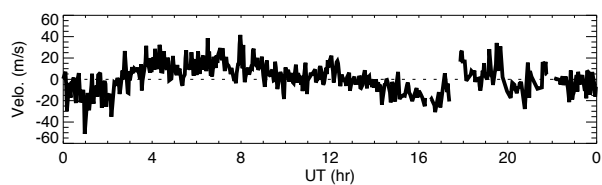
85km



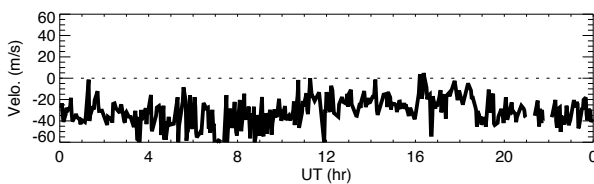
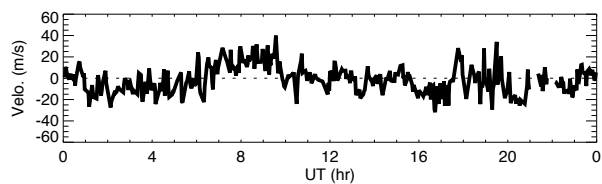
82km



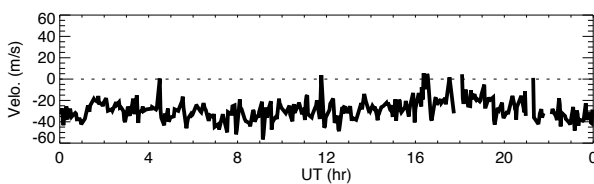
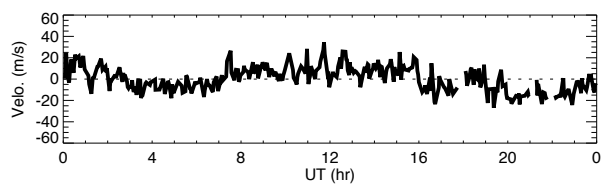
79km



76km



73km



70km





