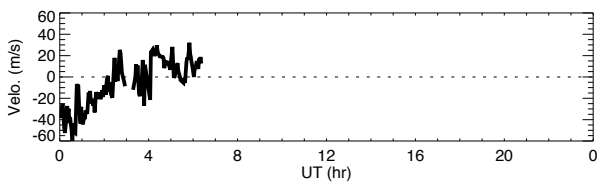
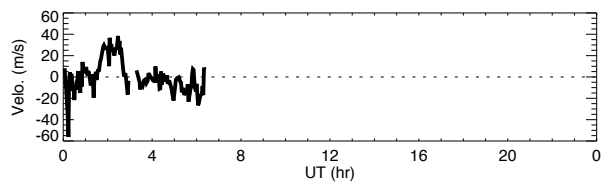


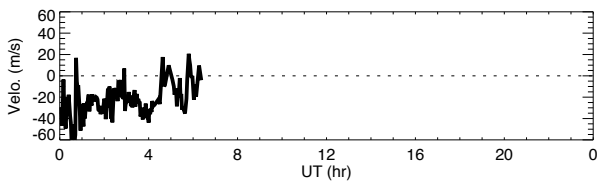
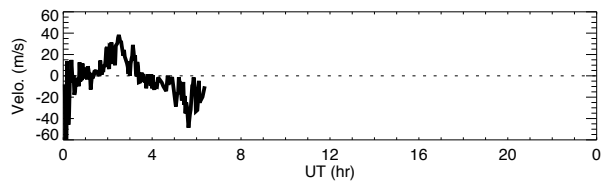
Wind data obtained by MF radar at Tromsøe on July 2, 2000

North

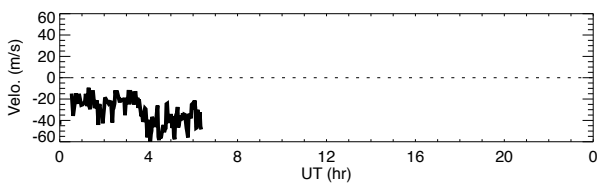
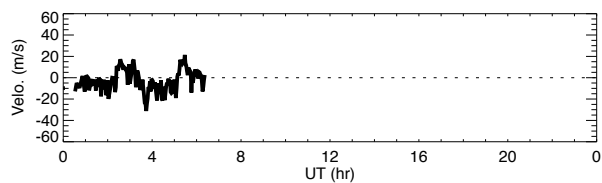
East



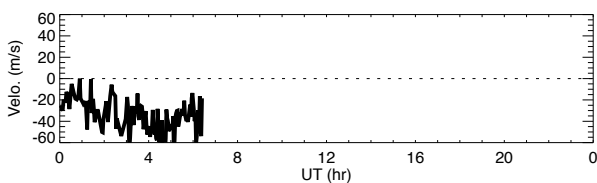
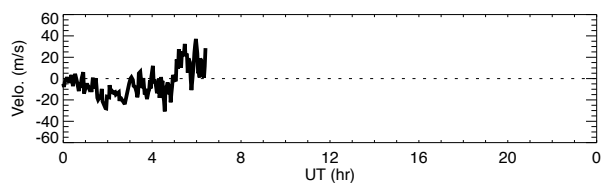
91km



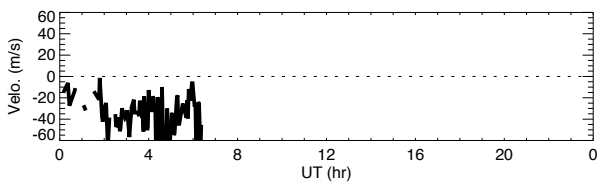
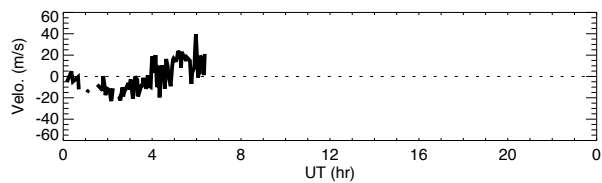
88km



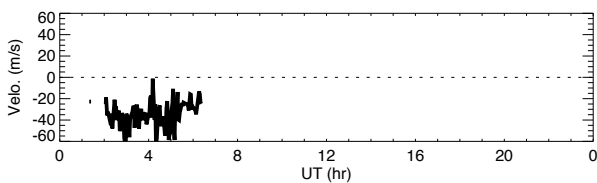
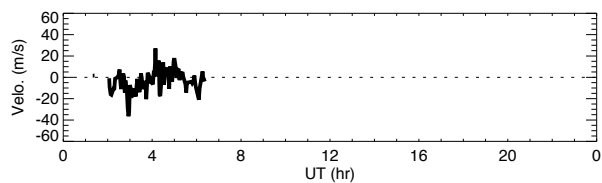
85km



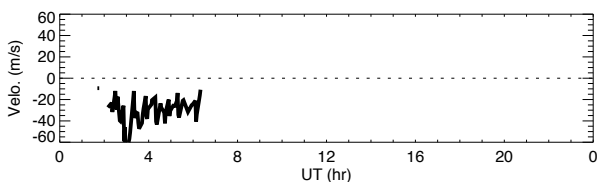
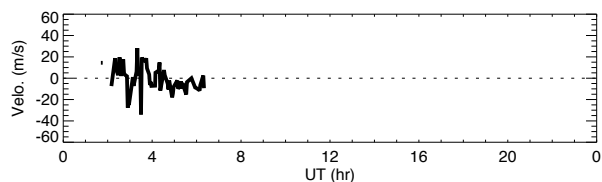
82km



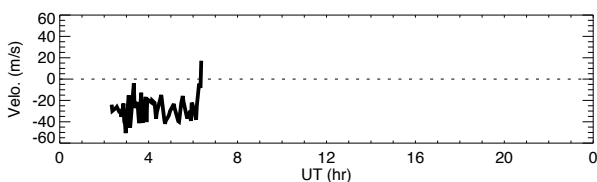
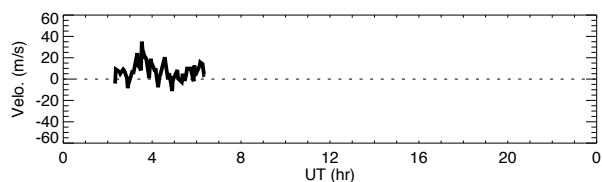
79km



76km



73km

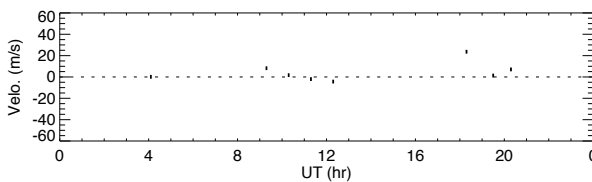
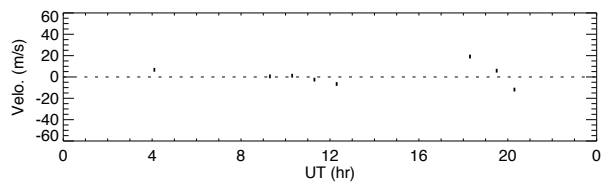


70km

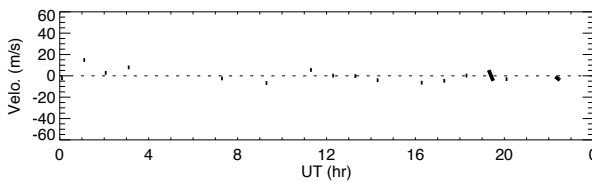
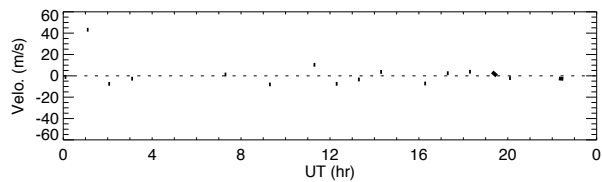
Wind data obtained by MF radar at Tromsøe on July 15, 2000

North

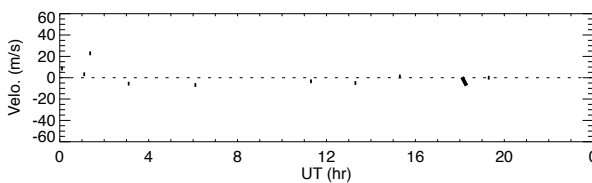
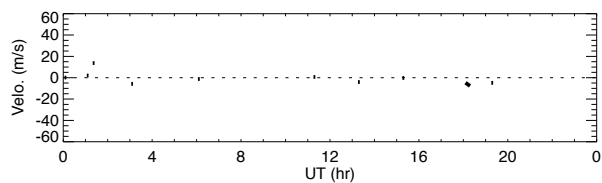
East



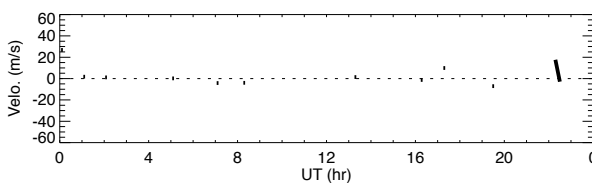
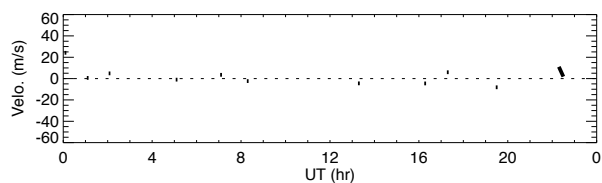
91km



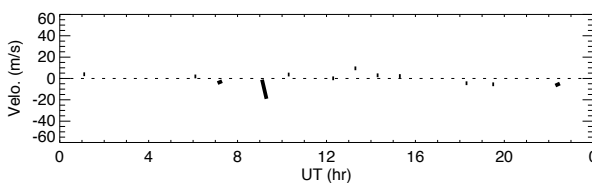
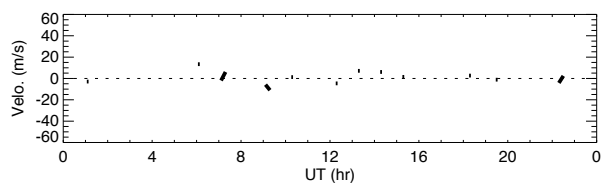
88km



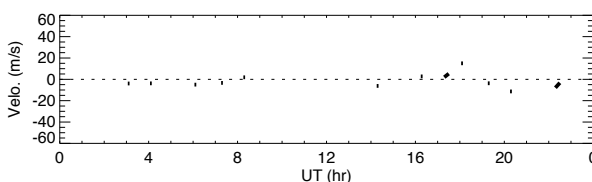
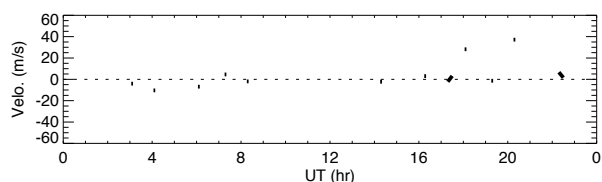
85km



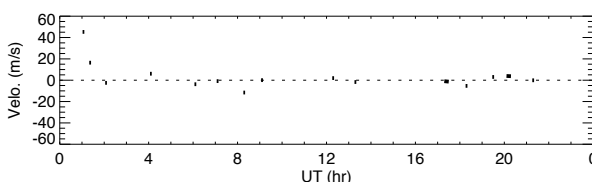
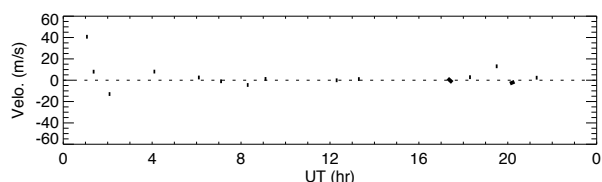
82km



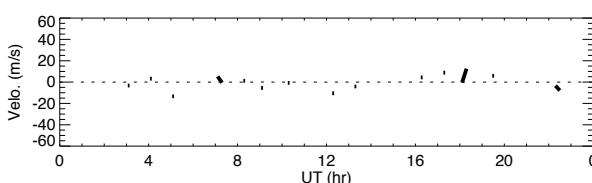
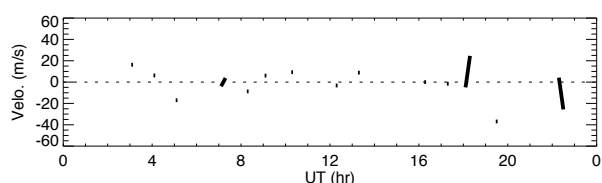
79km



76km



73km

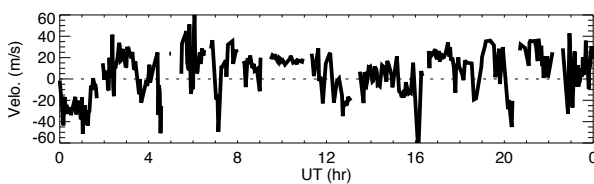
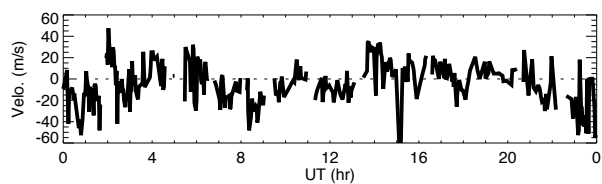


70km

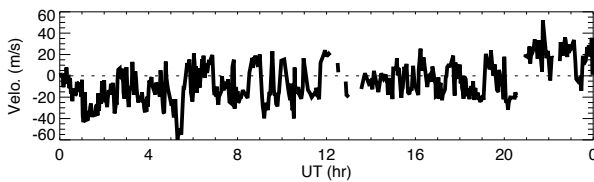
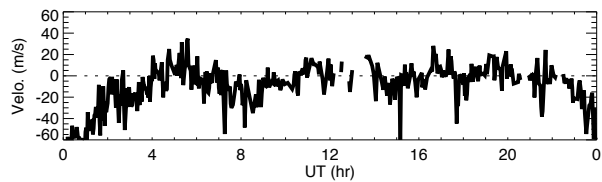
Wind data obtained by MF radar at Tromsøe on July 24, 2000

North

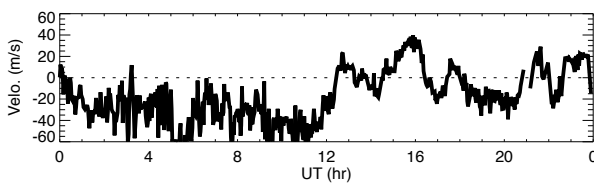
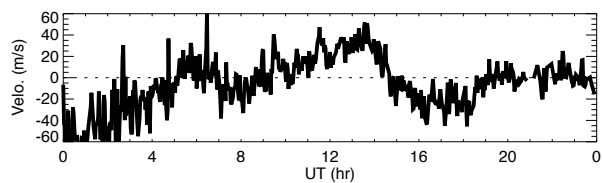
East



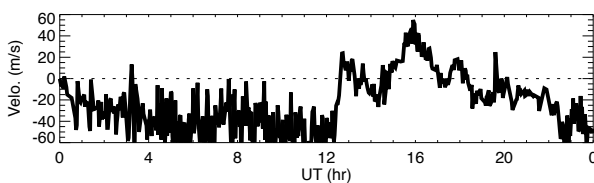
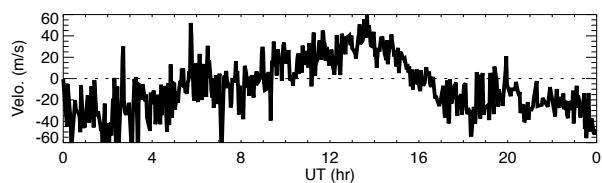
91km



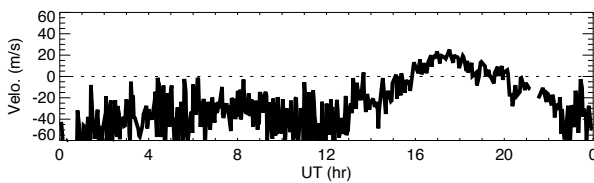
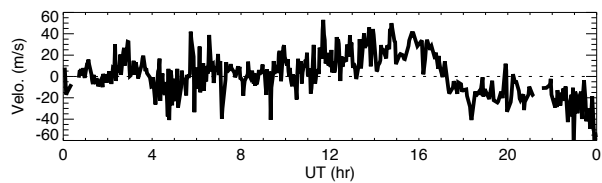
88km



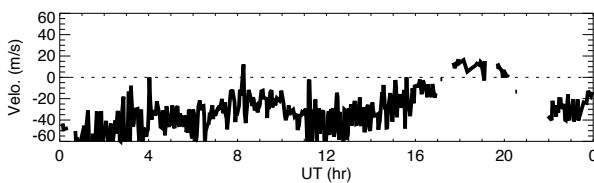
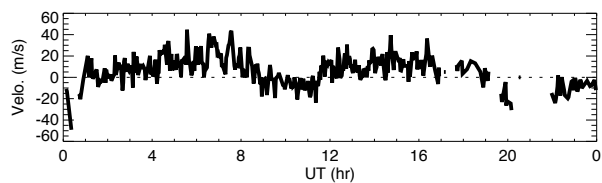
85km



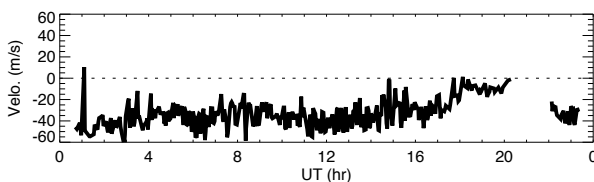
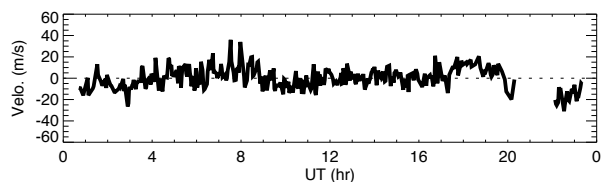
82km



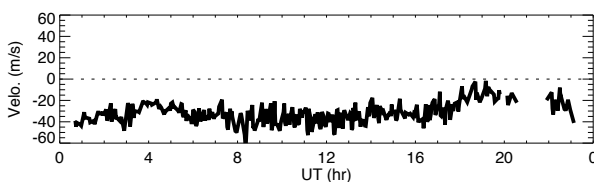
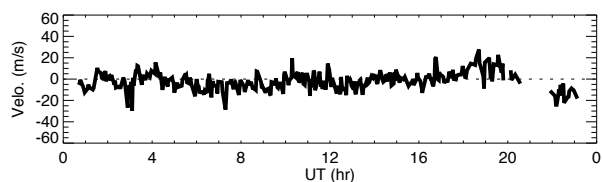
79km



76km



73km

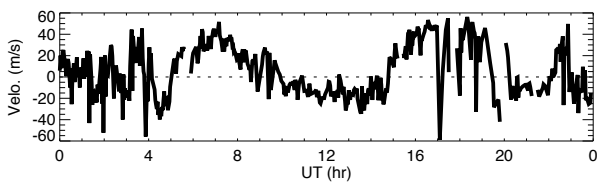
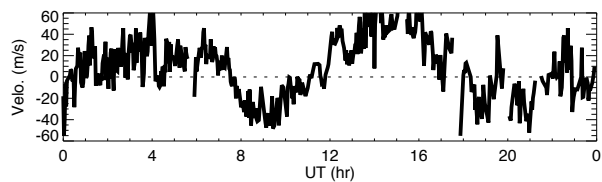


70km

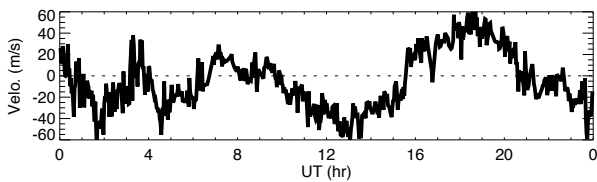
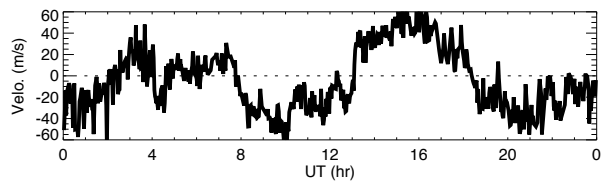
Wind data obtained by MF radar at Tromsøe on July 25, 2000

North

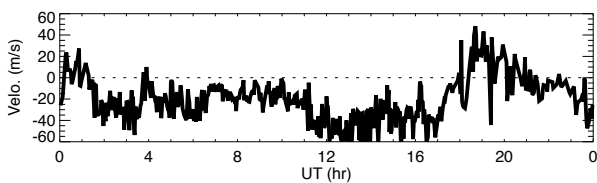
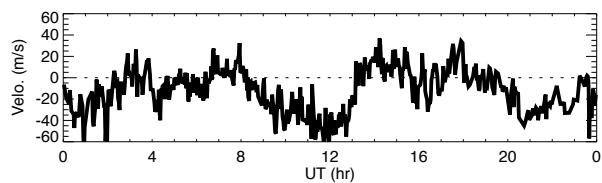
East



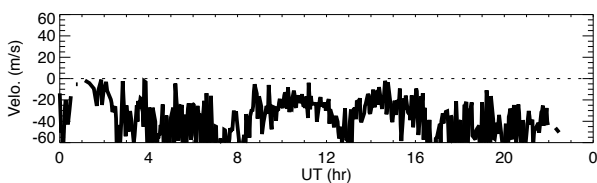
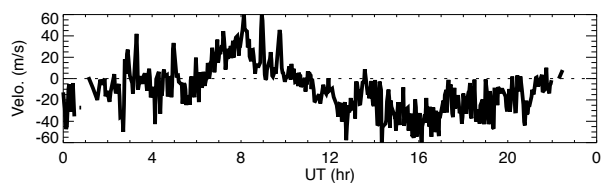
91km



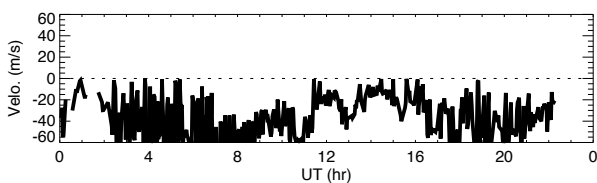
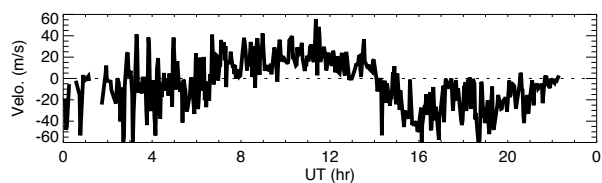
88km



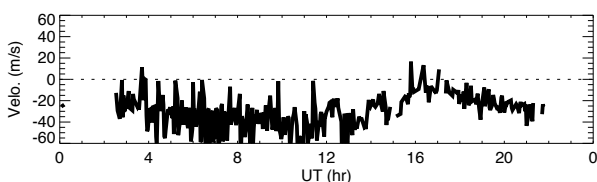
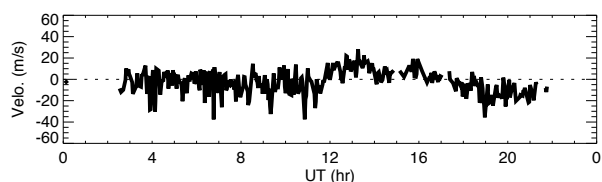
85km



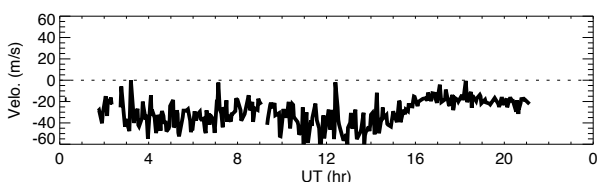
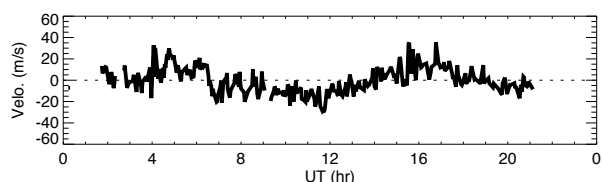
82km



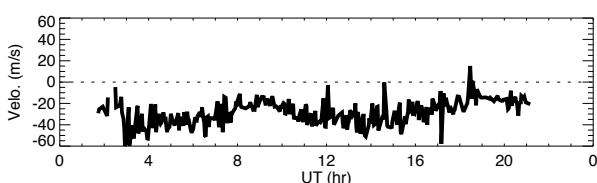
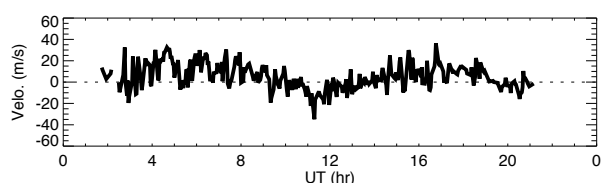
79km



76km



73km



70km

