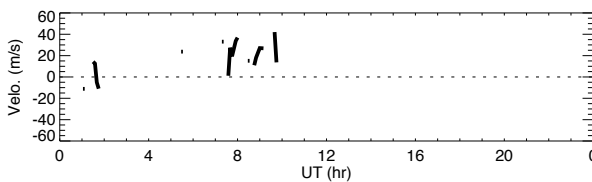
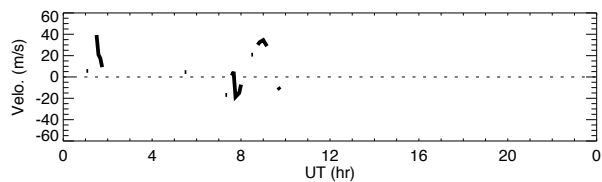


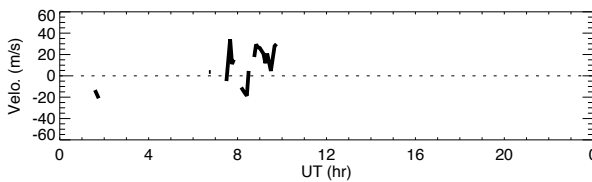
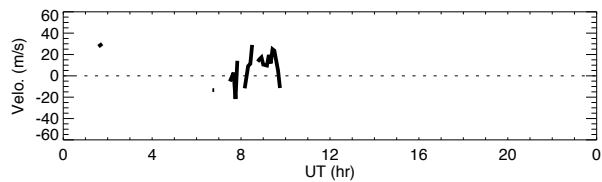
# Wind data obtained by MF radar at Tromsøe on January 1, 2001

## North

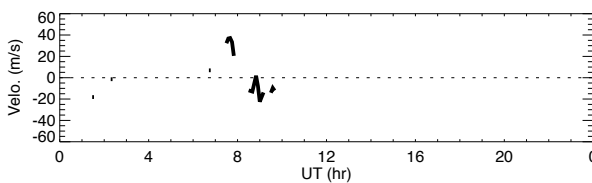
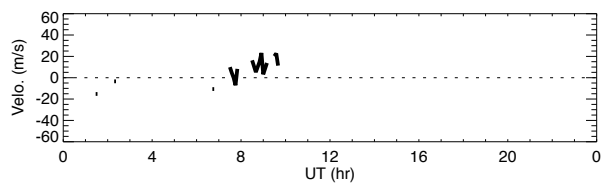
## East



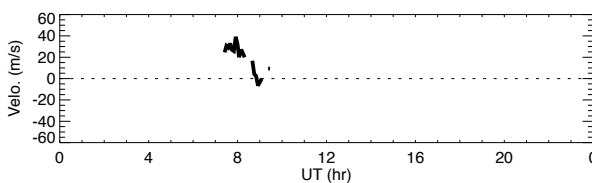
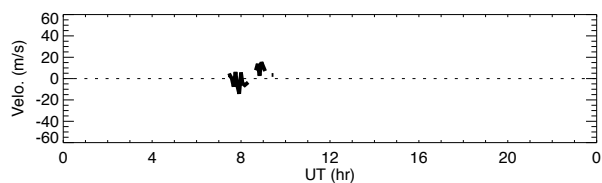
91km



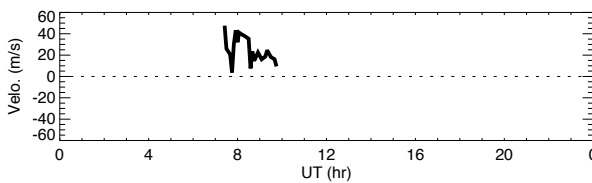
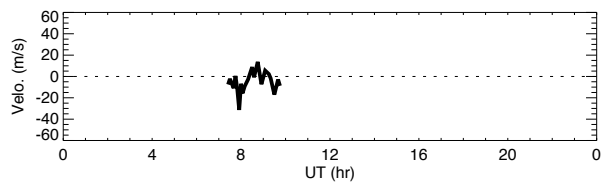
88km



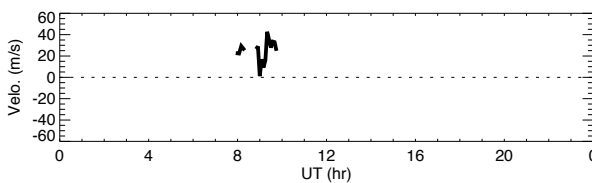
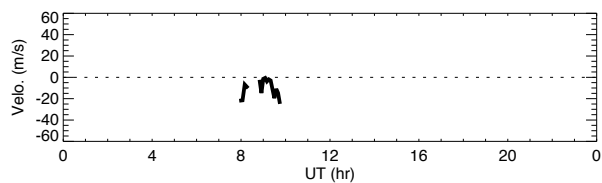
85km



82km



79km



76km















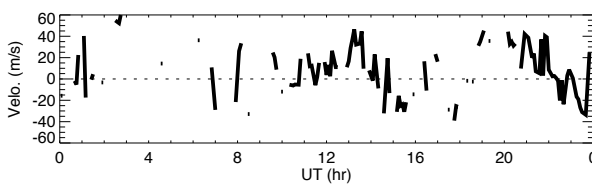
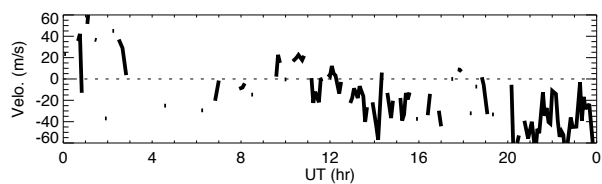




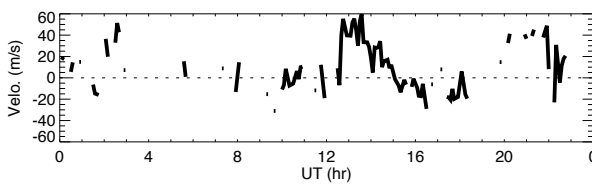
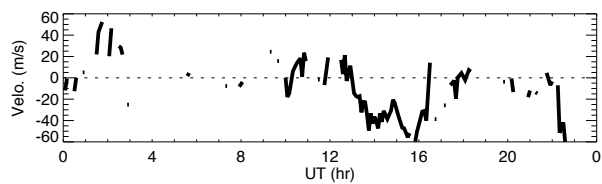
# Wind data obtained by MF radar at Tromsøe on January 10, 2001

## North

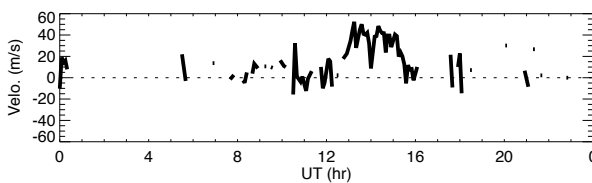
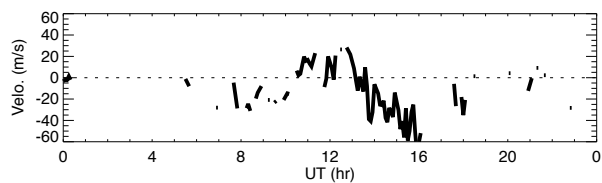
## East



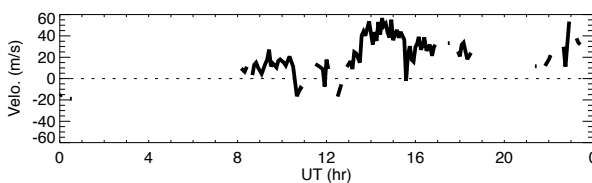
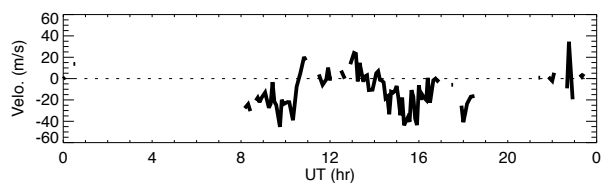
91km



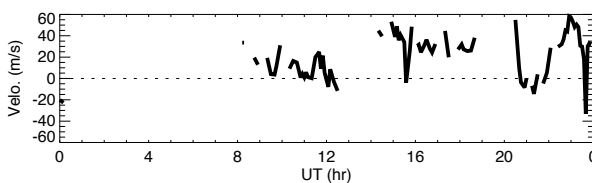
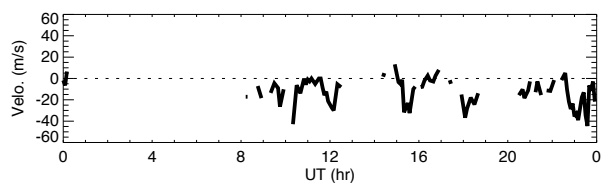
88km



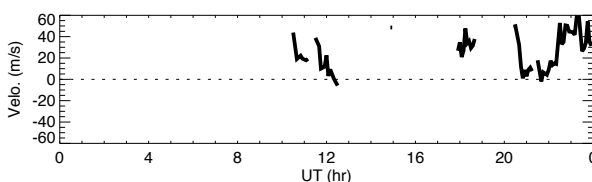
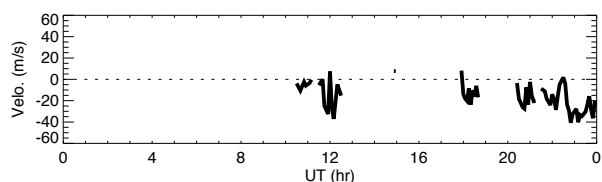
85km



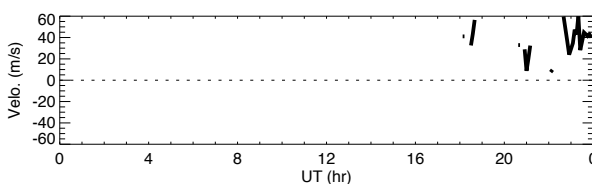
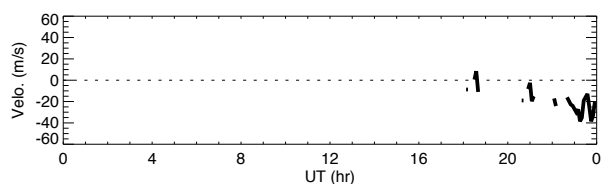
82km



79km



76km



73km











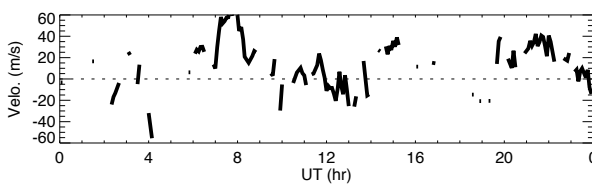
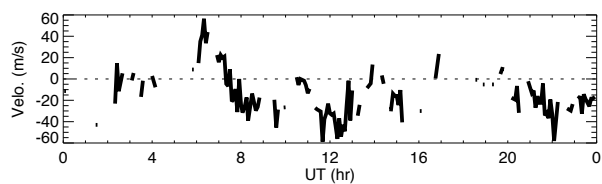




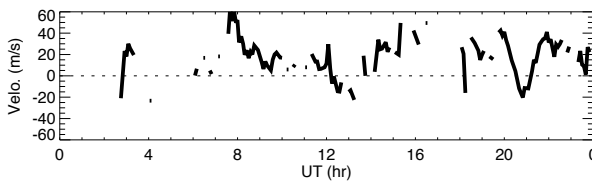
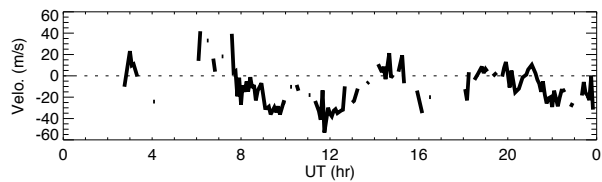
# Wind data obtained by MF radar at Tromsøe on January 17, 2001

## North

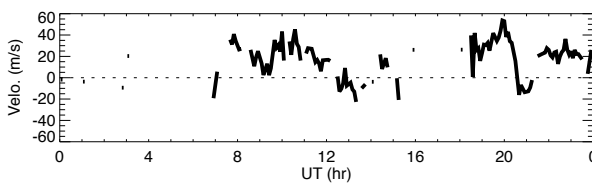
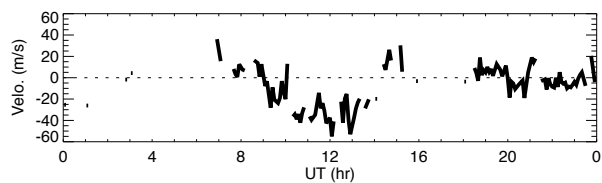
## East



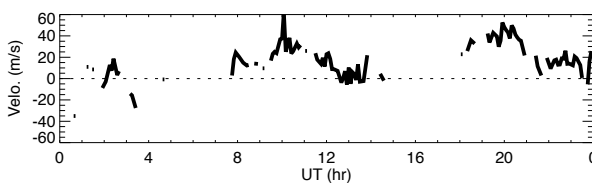
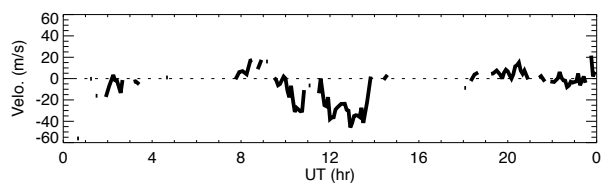
91km



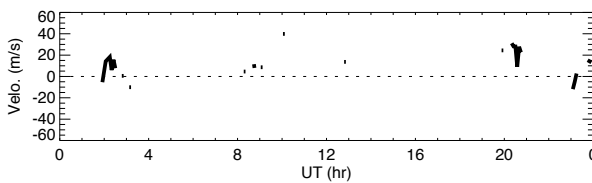
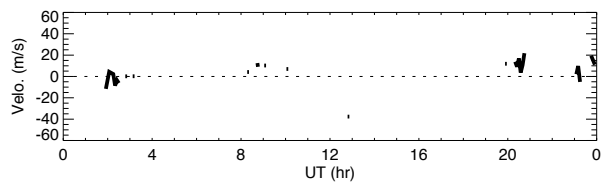
88km



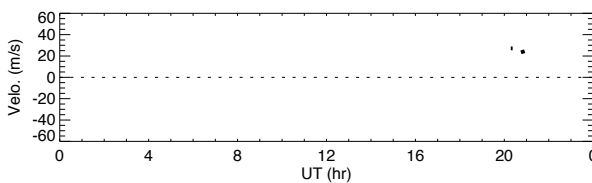
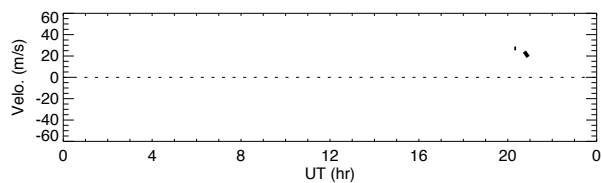
85km



82km



79km

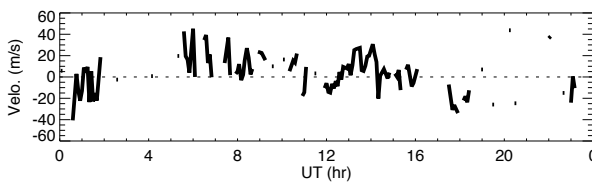
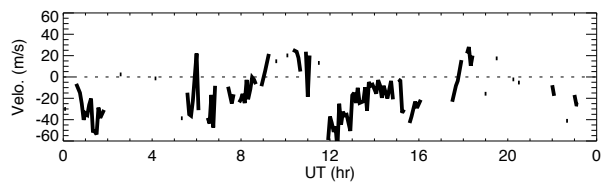


76km

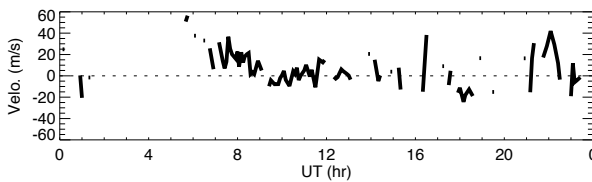
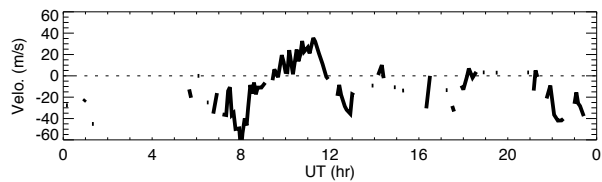
# Wind data obtained by MF radar at Tromsøe on January 18, 2001

## North

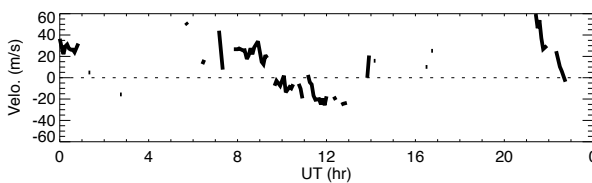
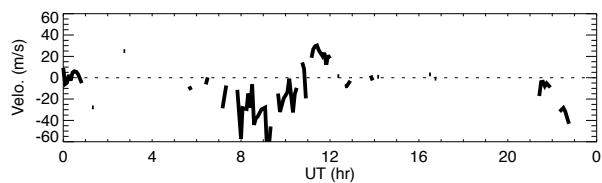
## East



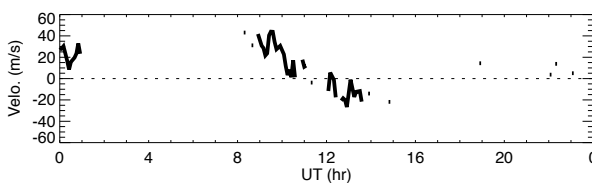
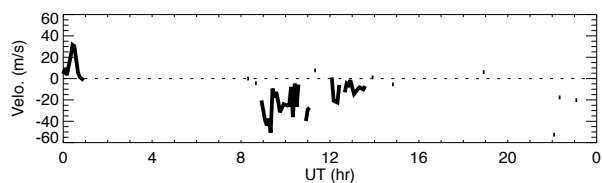
91km



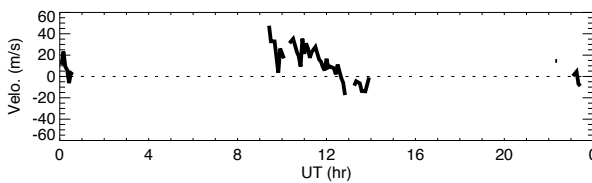
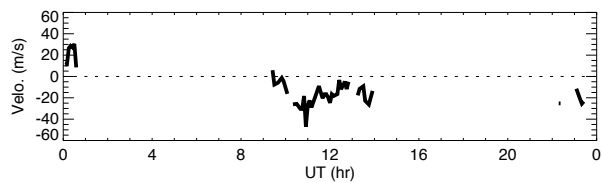
88km



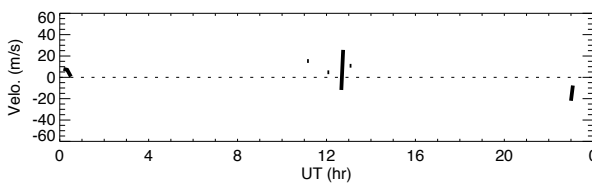
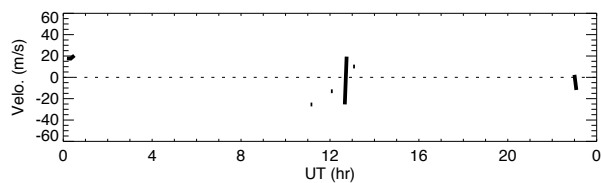
85km



82km



79km

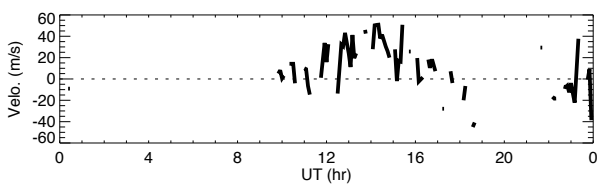
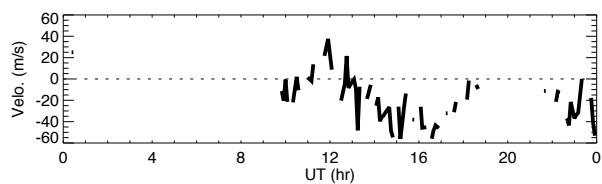


76km

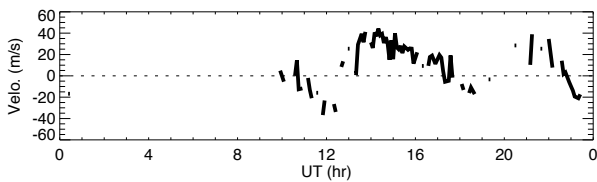
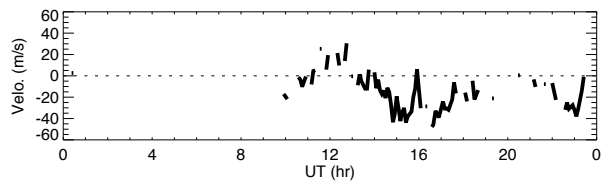
# Wind data obtained by MF radar at Tromsøe on January 19, 2001

## North

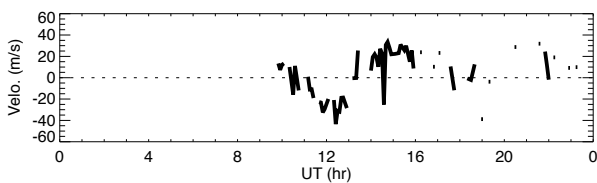
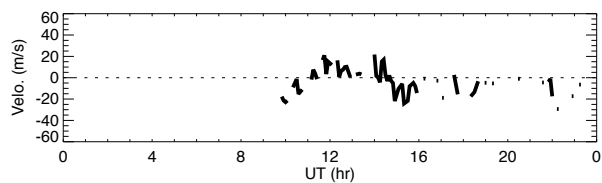
## East



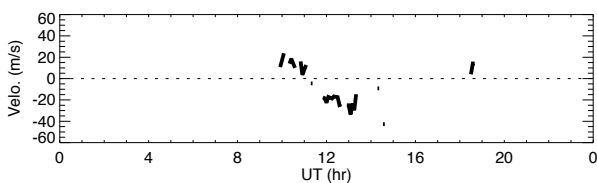
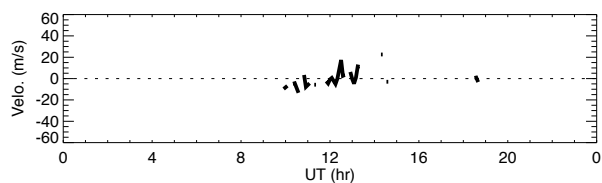
91km



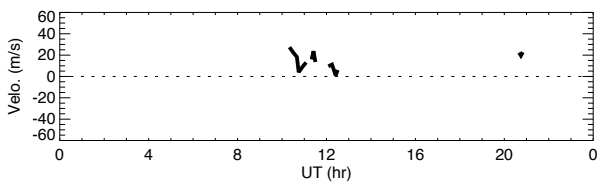
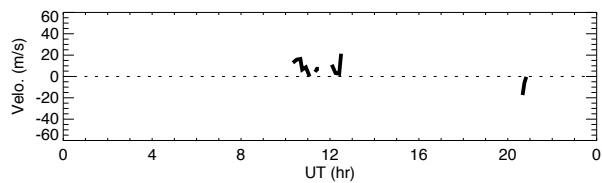
88km



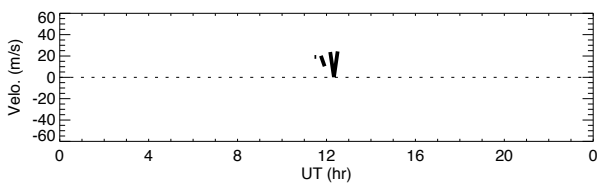
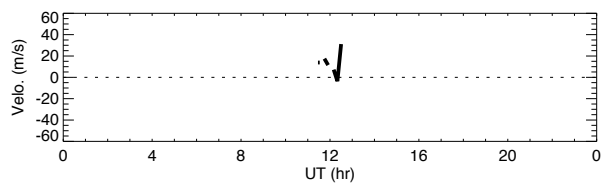
85km



82km



79km

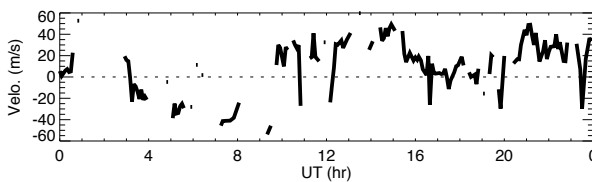
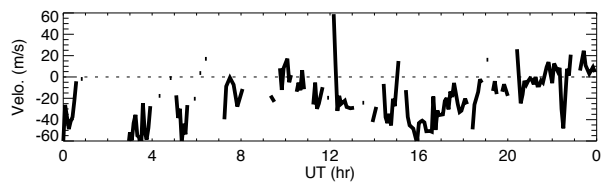


76km

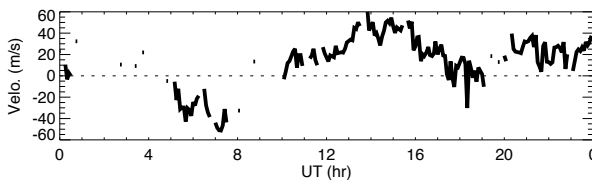
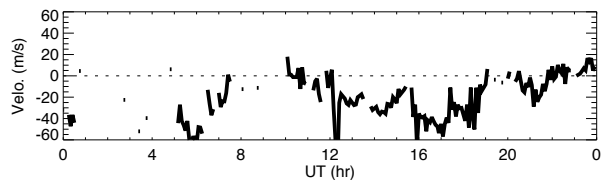
# Wind data obtained by MF radar at Tromsøe on January 20, 2001

## North

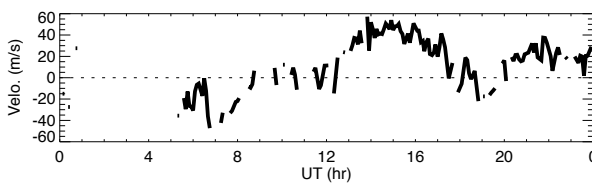
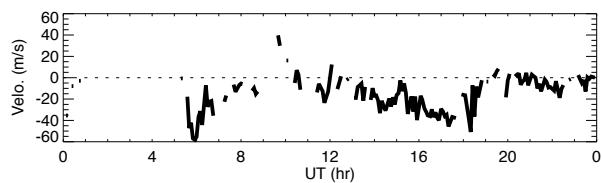
## East



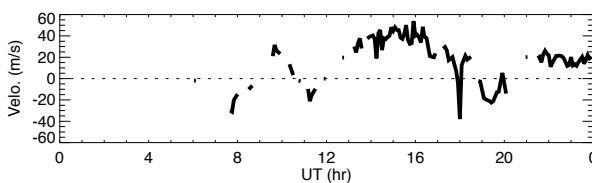
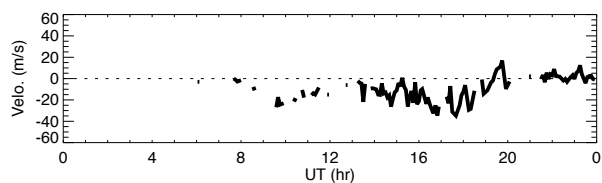
91km



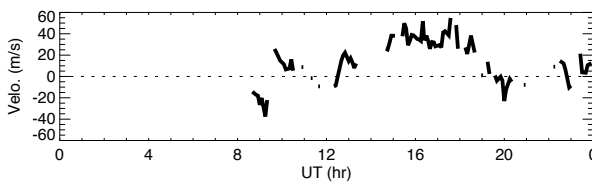
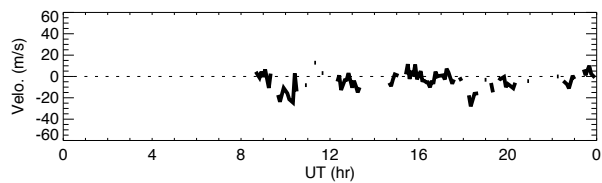
88km



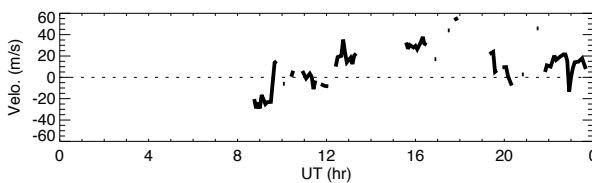
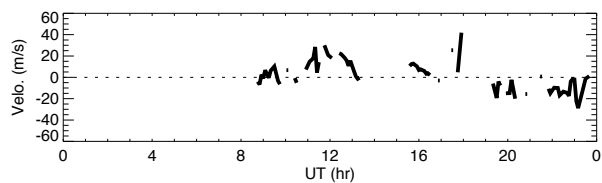
85km



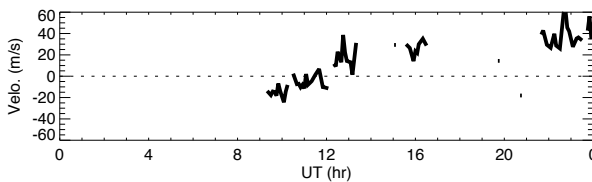
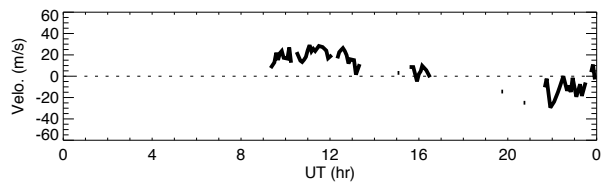
82km



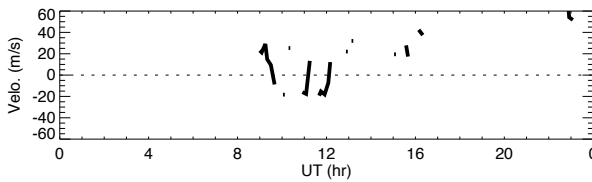
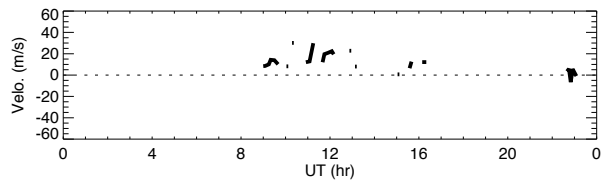
79km



76km



73km



70km









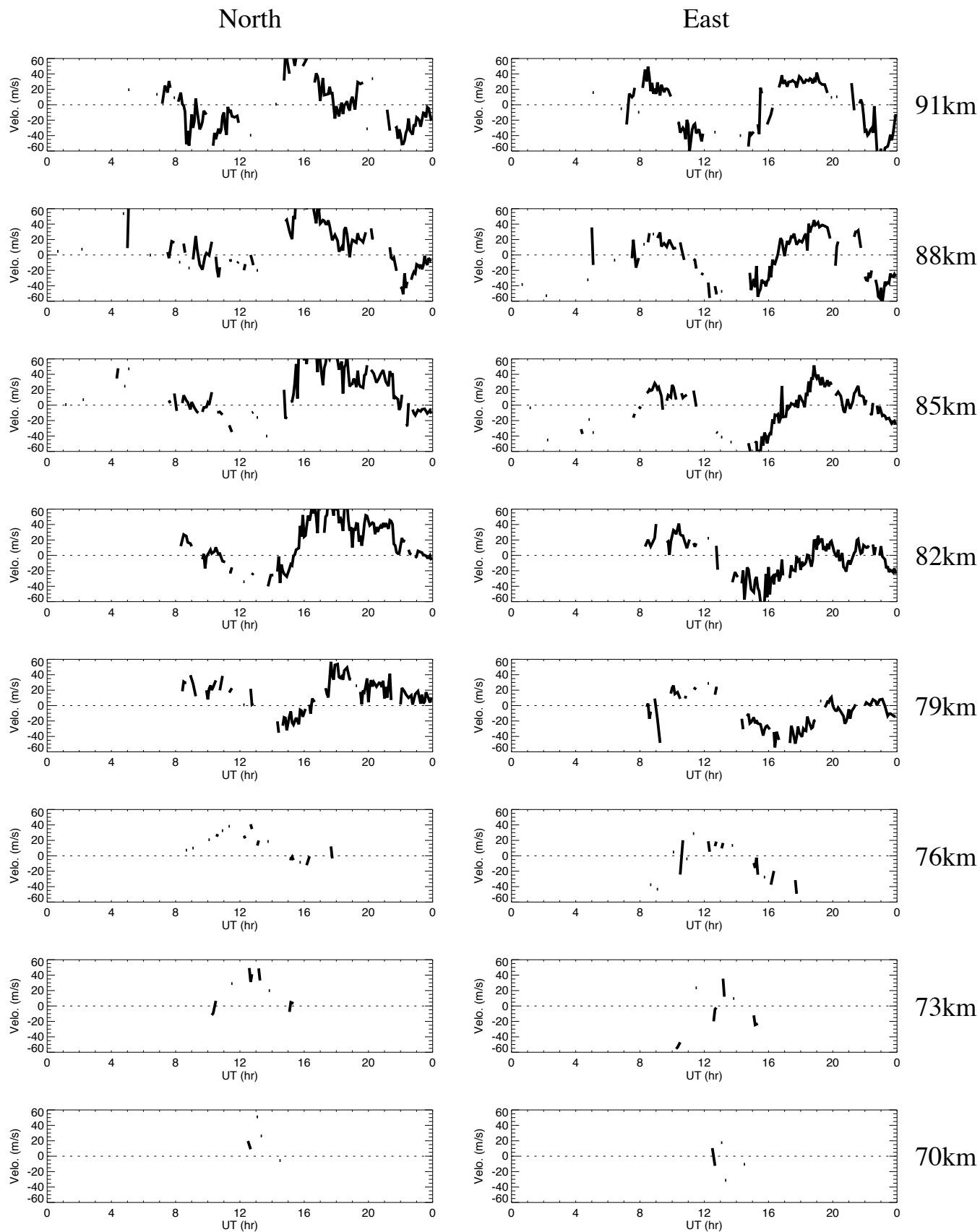








# Wind data obtained by MF radar at Tromsøe on January 28, 2001

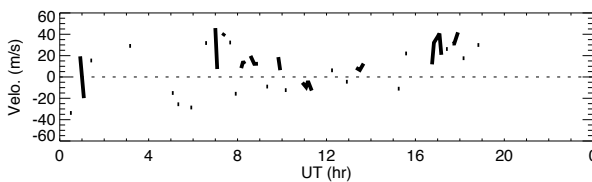
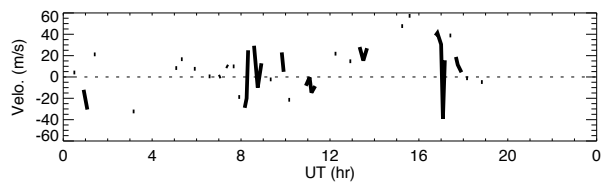




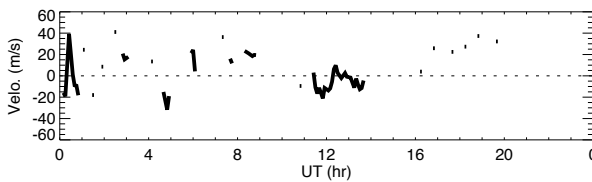
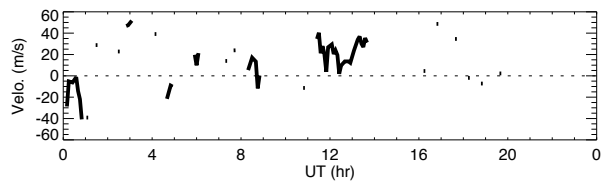
# Wind data obtained by MF radar at Tromsøe on January 30, 2001

## North

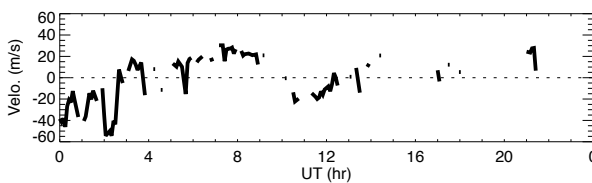
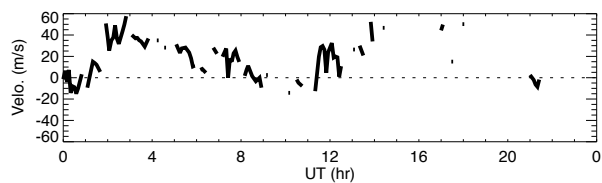
## East



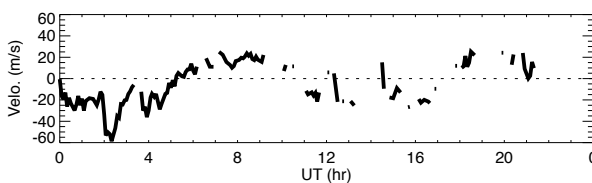
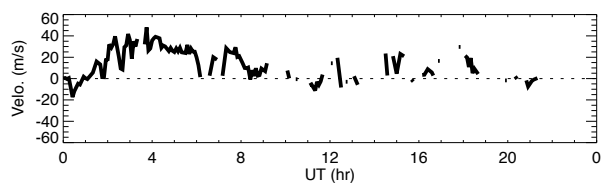
91km



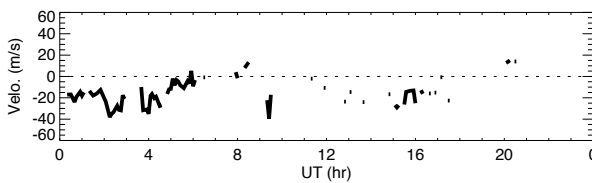
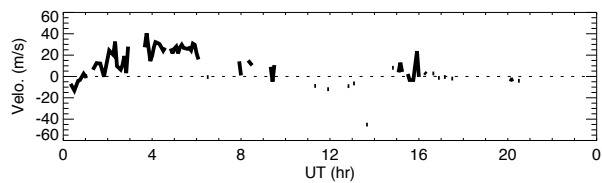
88km



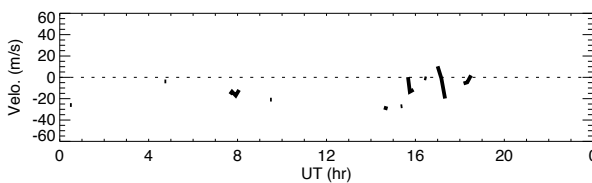
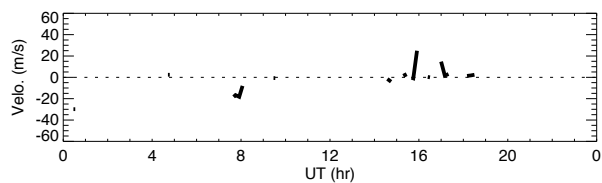
85km



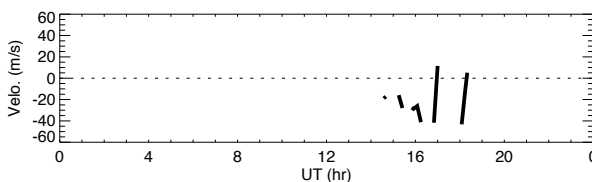
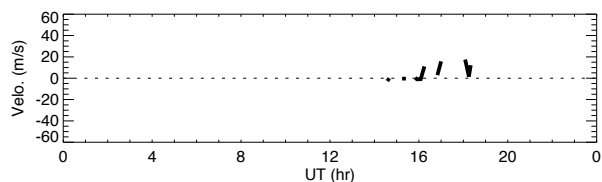
82km



79km



76km



73km

