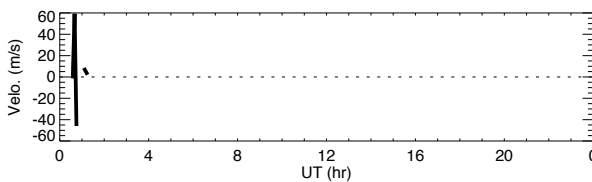
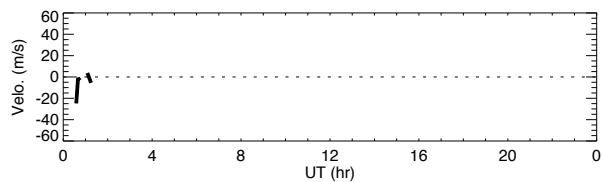


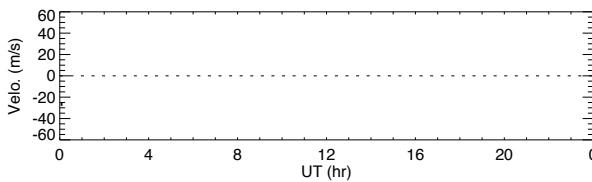
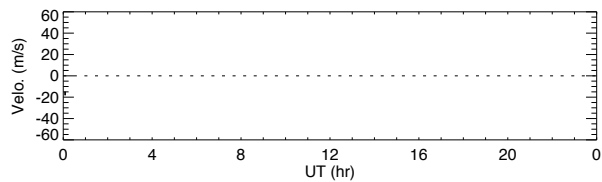
Wind data obtained by MF radar at Tromsøe on April 11, 2001

North

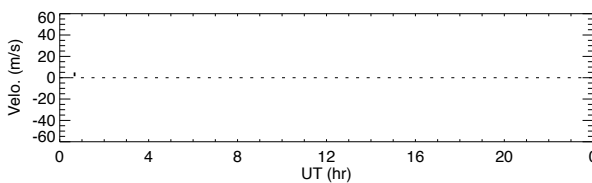
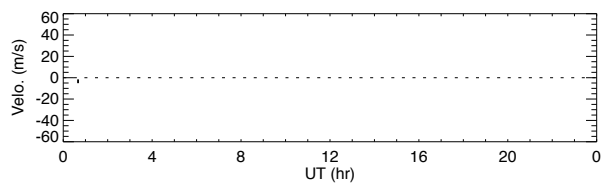
East



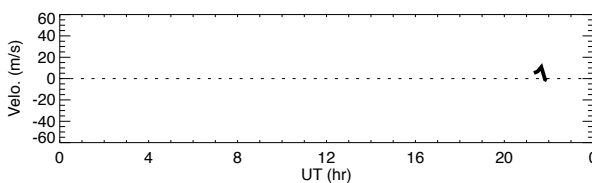
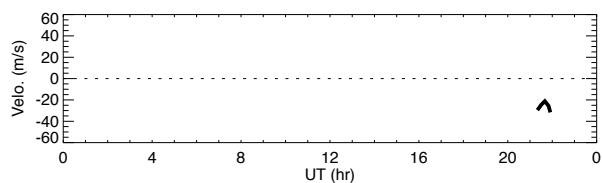
91km



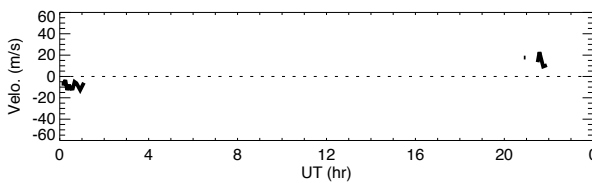
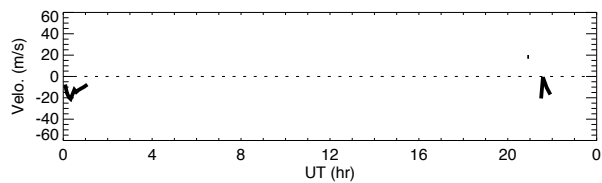
88km



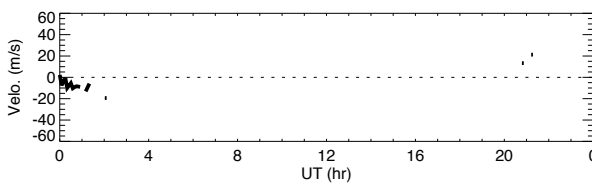
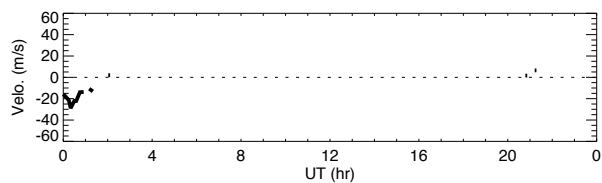
85km



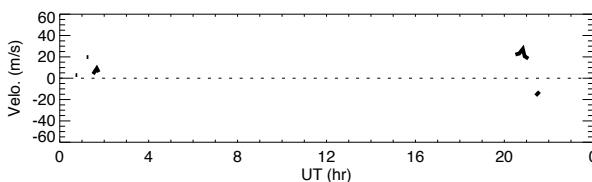
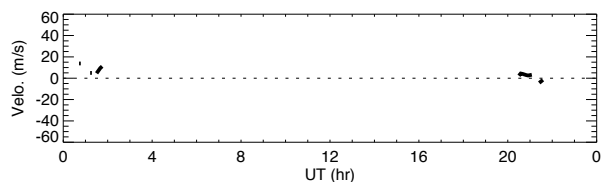
82km



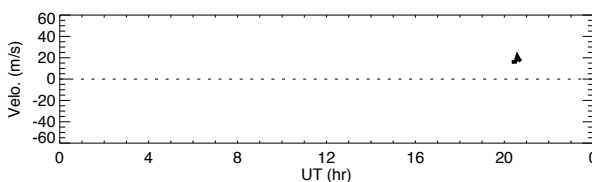
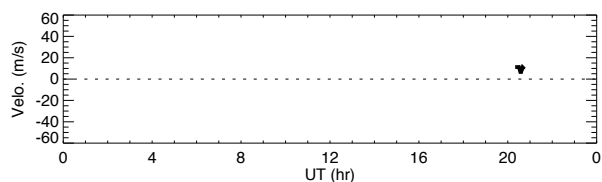
79km



76km



73km

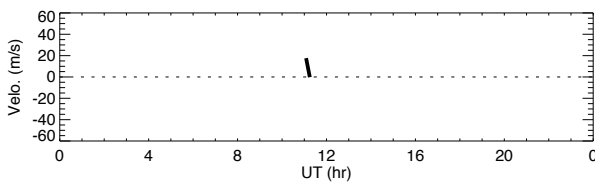
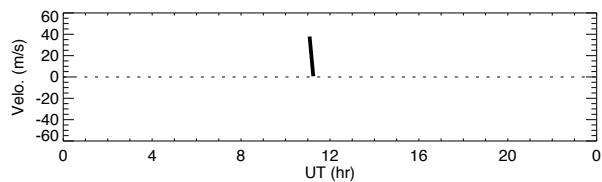


70km

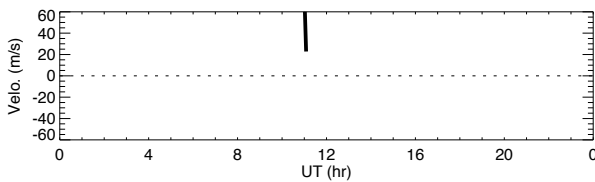
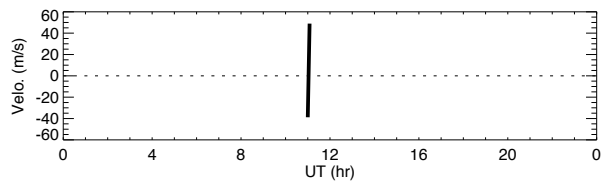
Wind data obtained by MF radar at Tromsøe on April 17, 2001

North

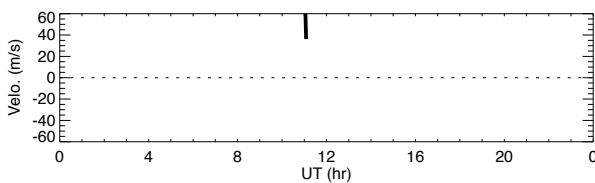
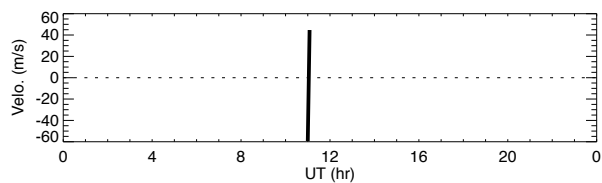
East



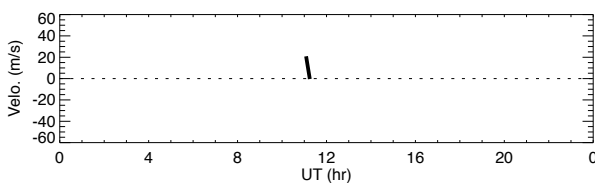
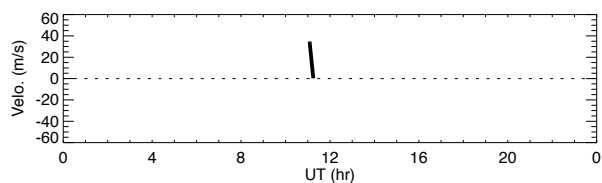
91km



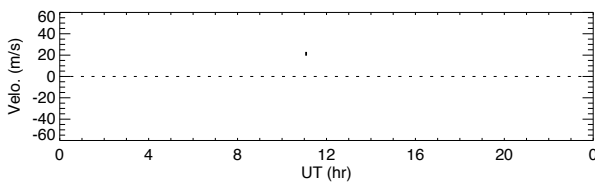
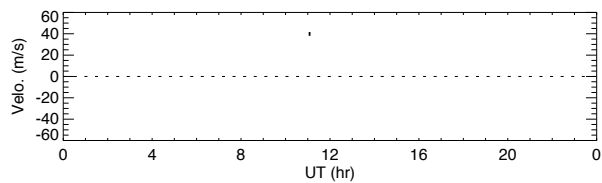
85km



79km



76km

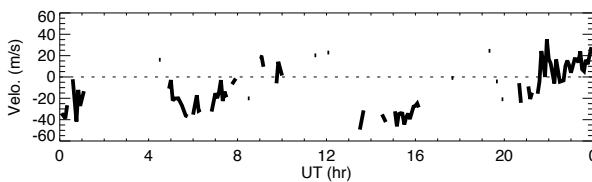
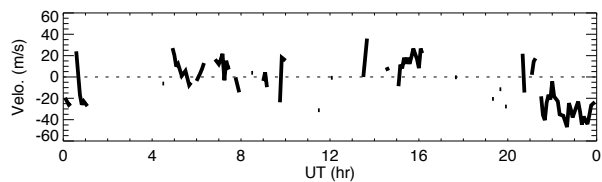


73km

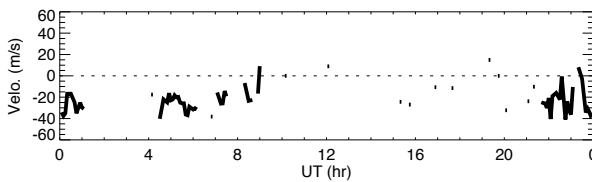
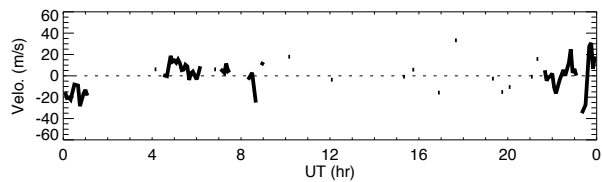
Wind data obtained by MF radar at Tromsøe on April 21, 2001

North

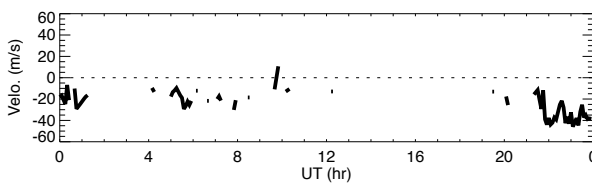
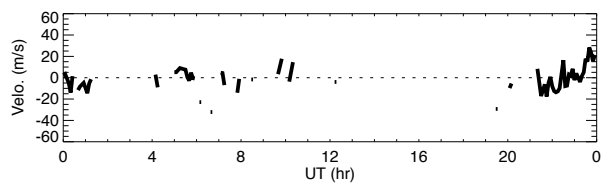
East



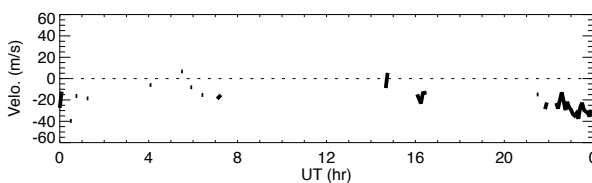
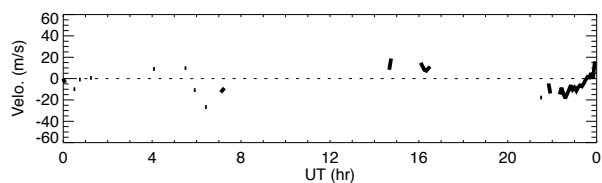
91km



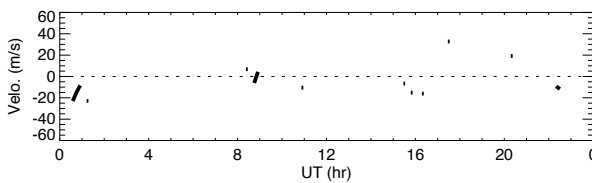
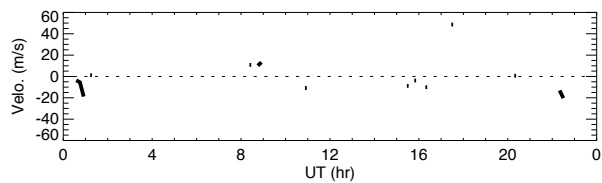
88km



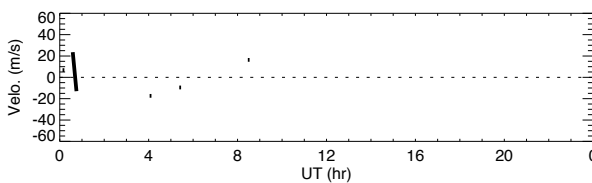
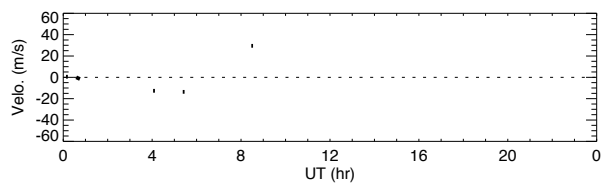
85km



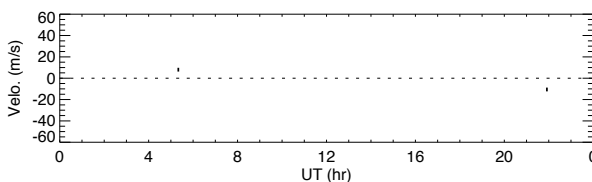
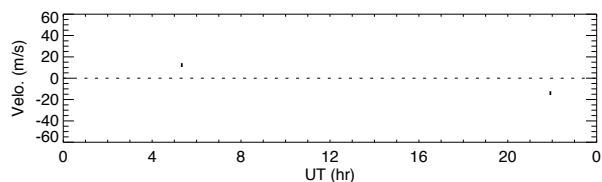
82km



79km



76km

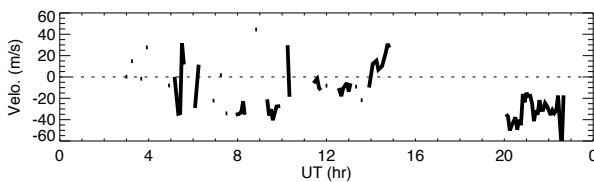
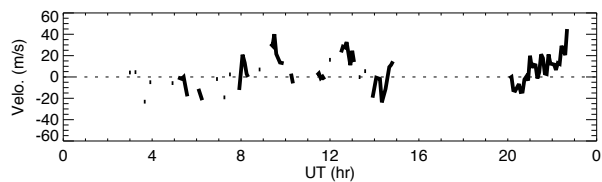


73km

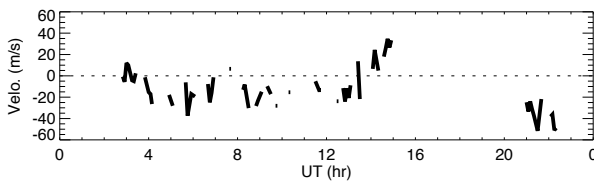
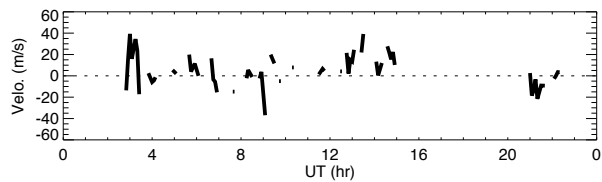
Wind data obtained by MF radar at Tromsøe on April 25, 2001

North

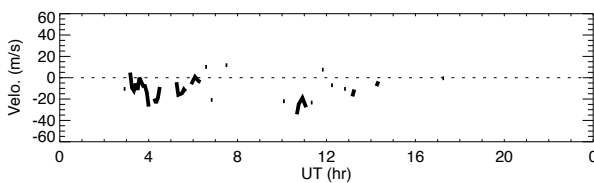
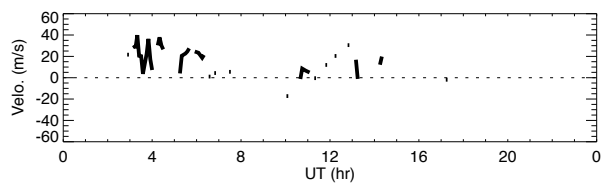
East



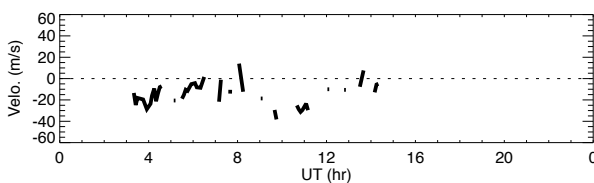
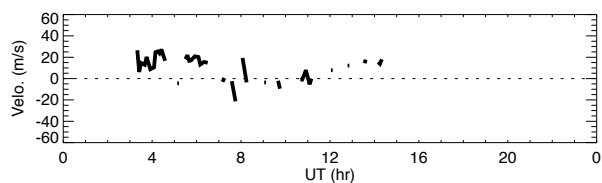
91km



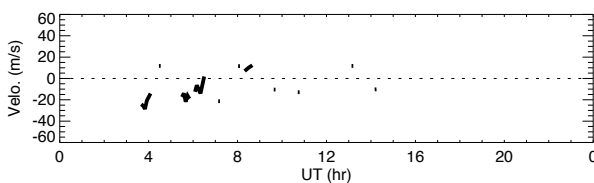
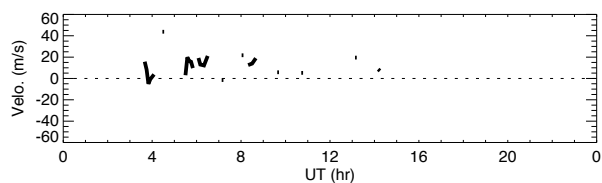
88km



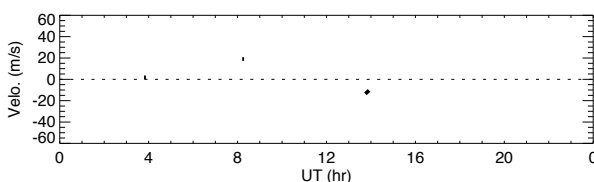
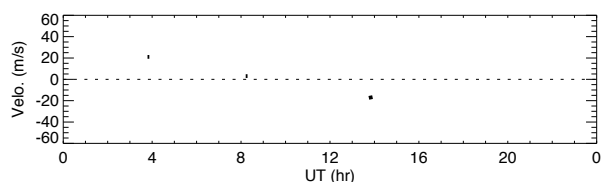
85km



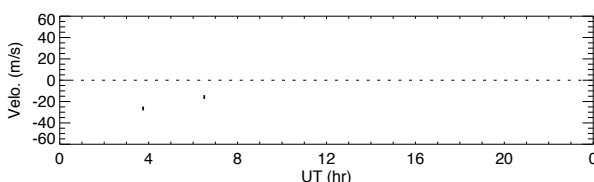
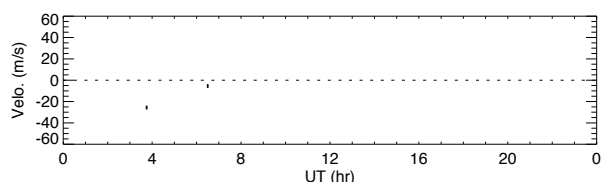
82km



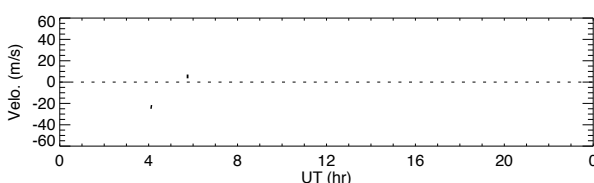
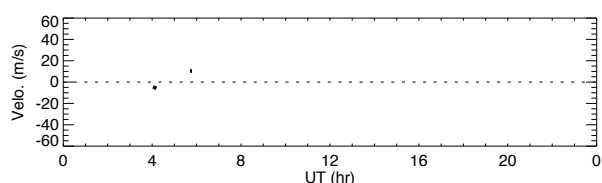
79km



76km



73km

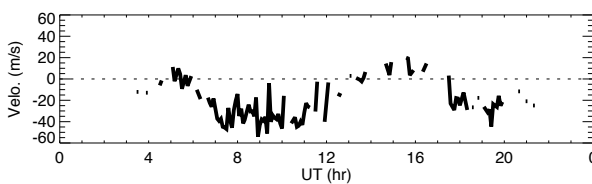
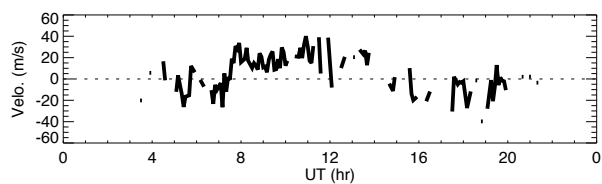


70km

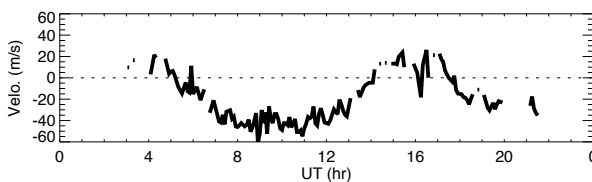
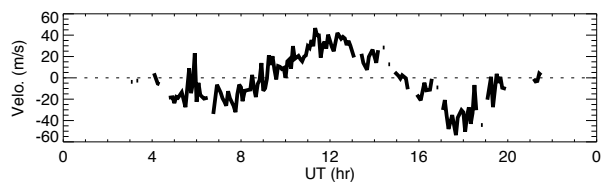
Wind data obtained by MF radar at Tromsøe on April 26, 2001

North

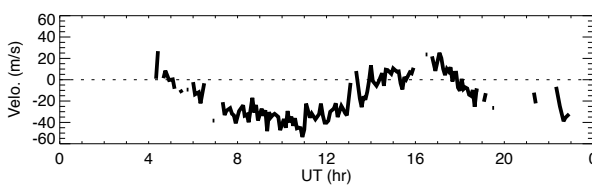
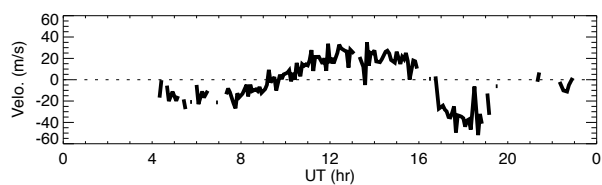
East



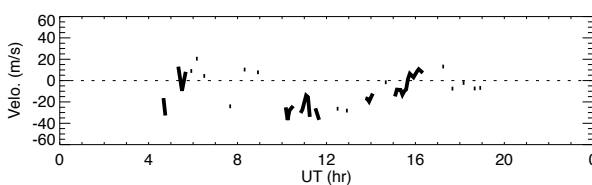
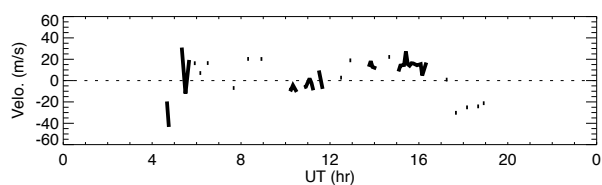
91km



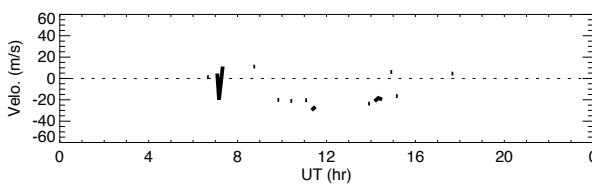
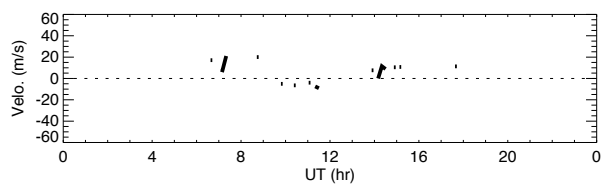
88km



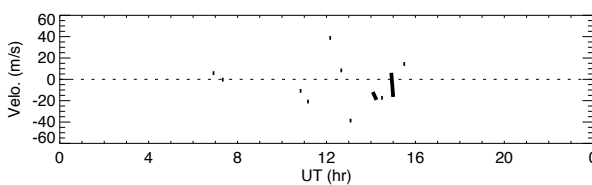
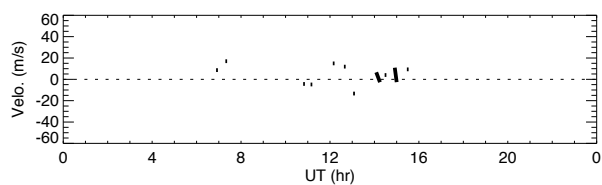
85km



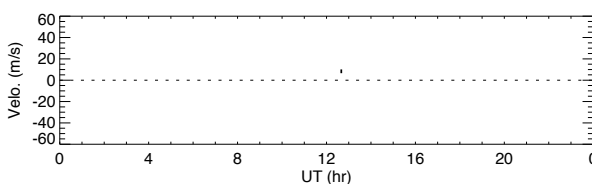
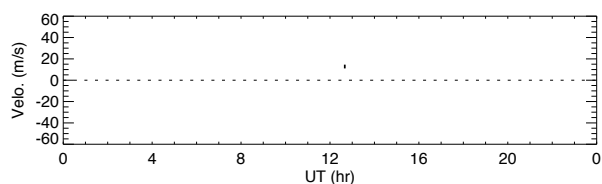
82km



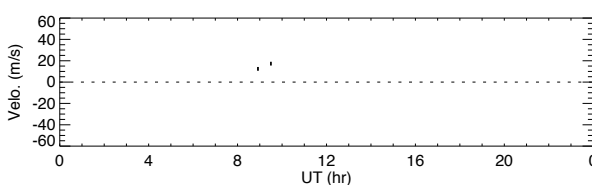
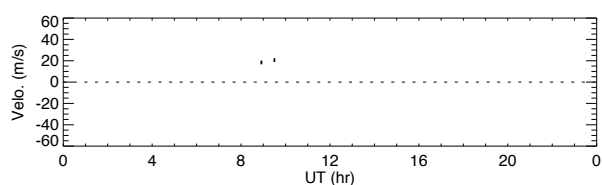
79km



76km



73km



70km

