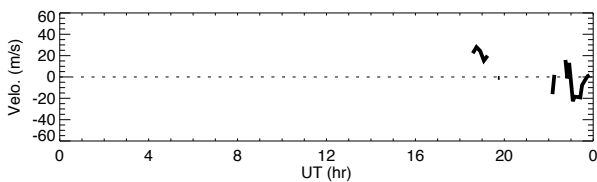
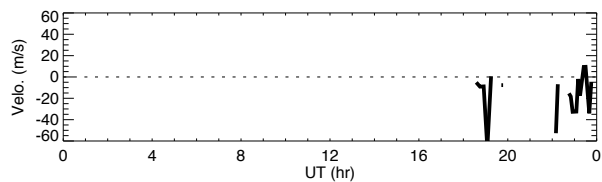


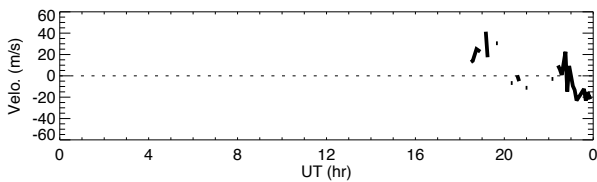
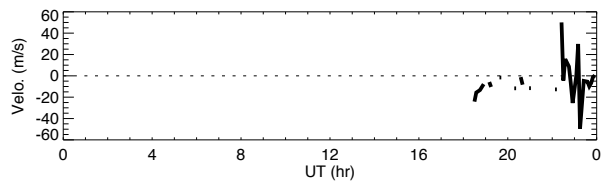
Wind data obtained by MF radar at Tromsøe on June 10, 2001

North

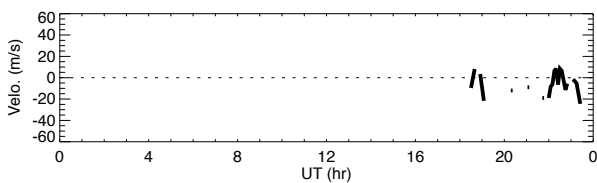
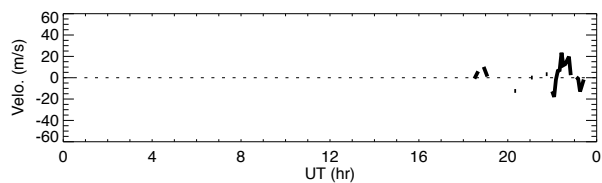
East



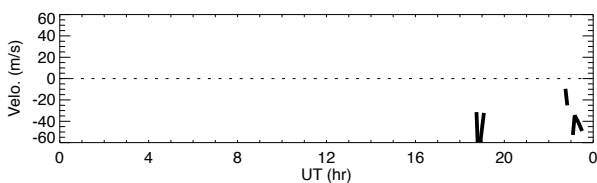
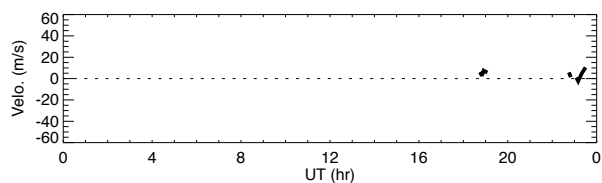
91km



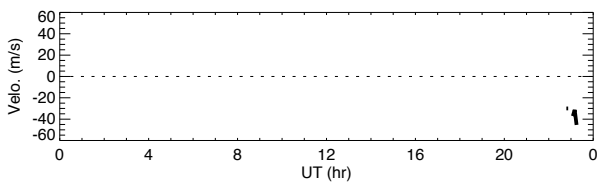
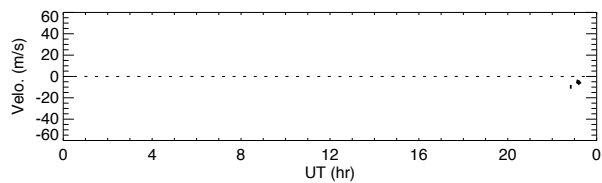
88km



85km



82km

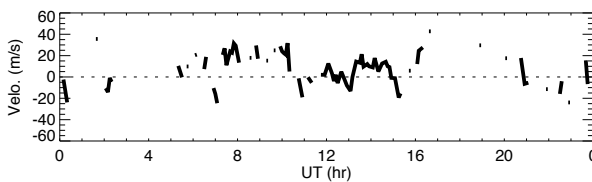
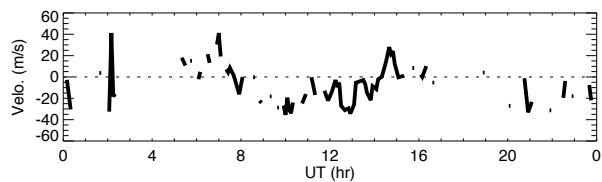


79km

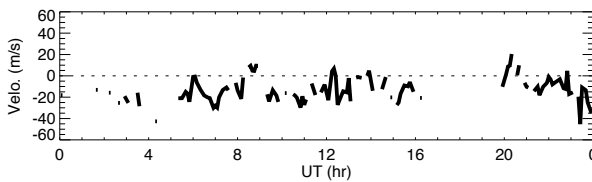
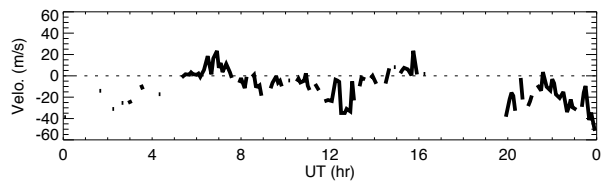
Wind data obtained by MF radar at Tromsøe on June 16, 2001

North

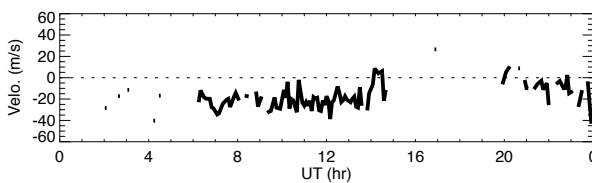
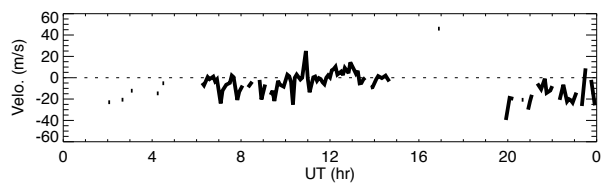
East



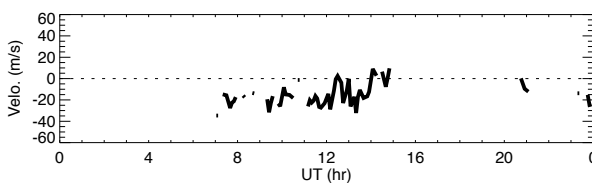
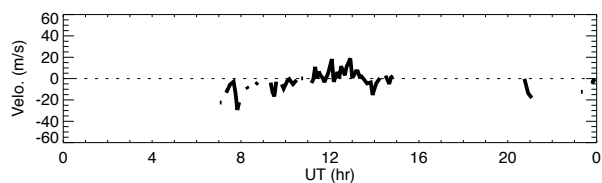
91km



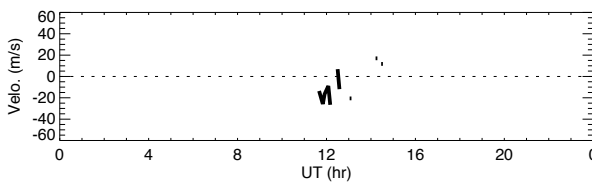
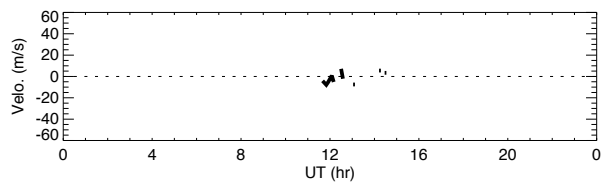
88km



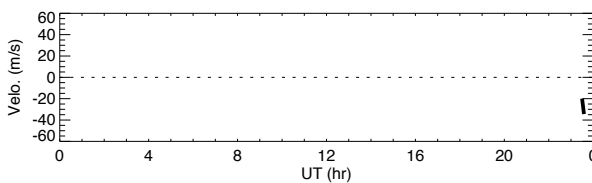
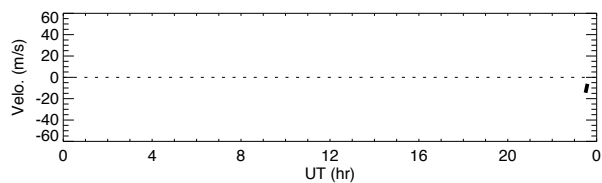
85km



82km



79km

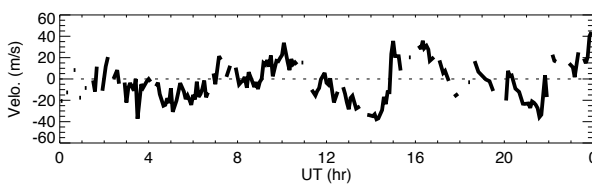
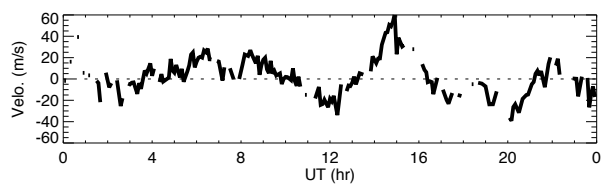


73km

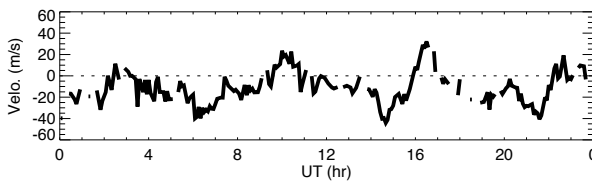
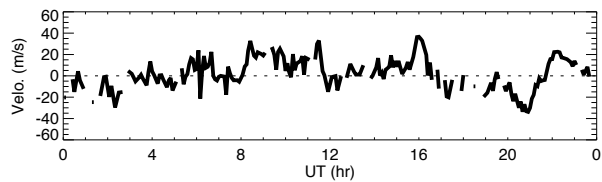
Wind data obtained by MF radar at Tromsøe on June 17, 2001

North

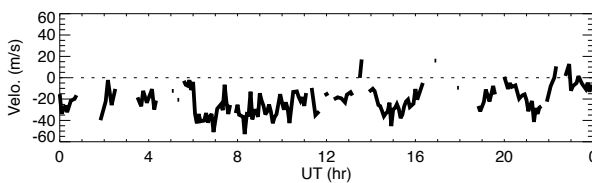
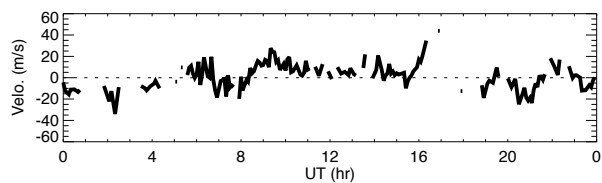
East



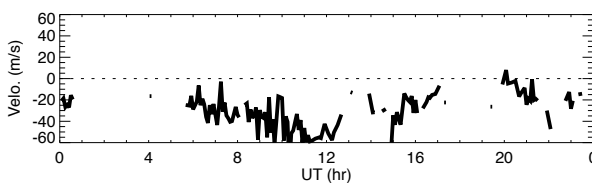
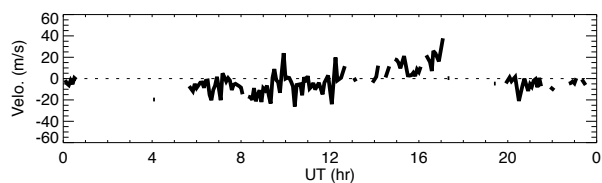
91km



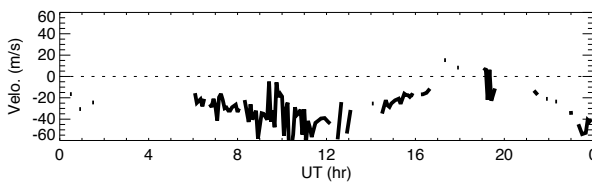
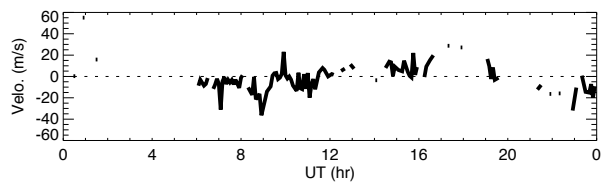
88km



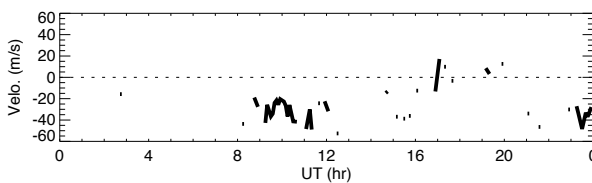
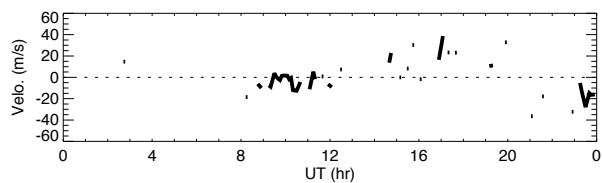
85km



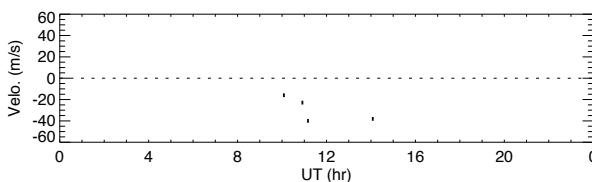
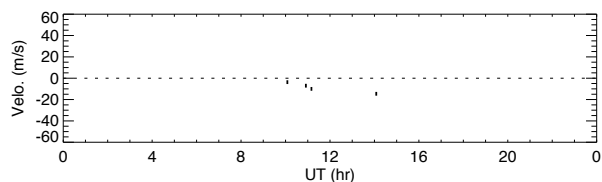
82km



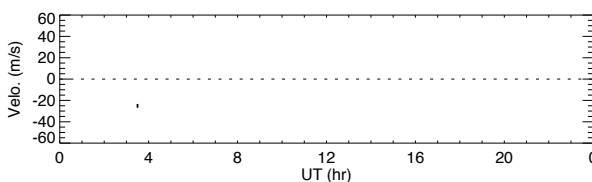
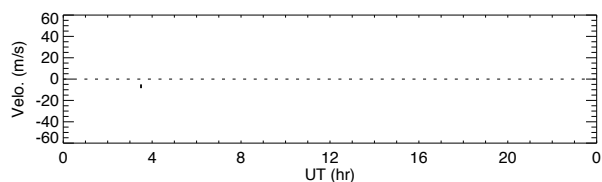
79km



76km



73km

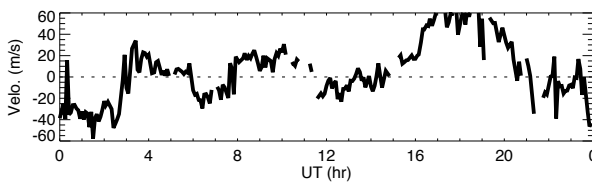
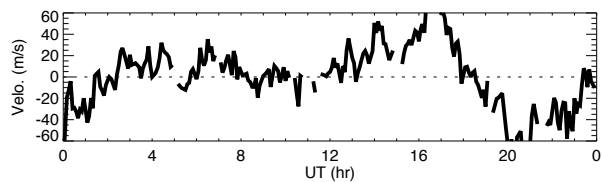


70km

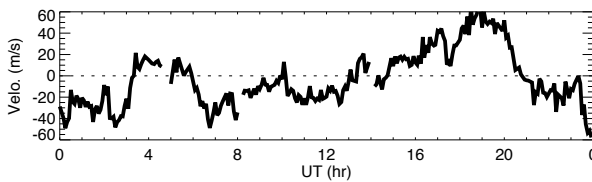
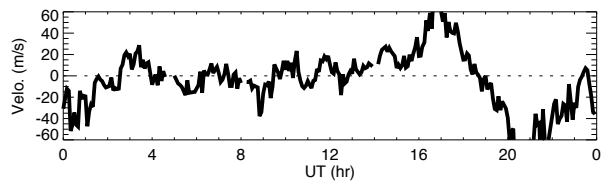
Wind data obtained by MF radar at Tromsøe on June 22, 2001

North

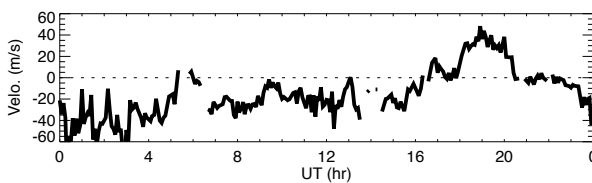
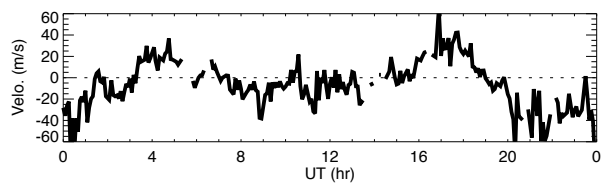
East



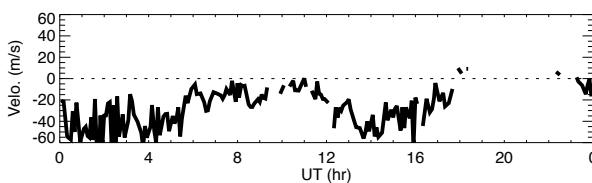
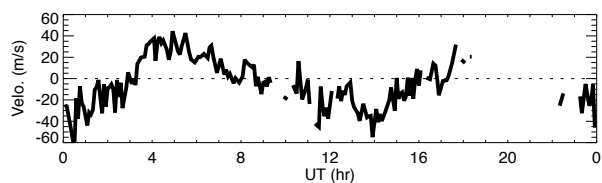
91km



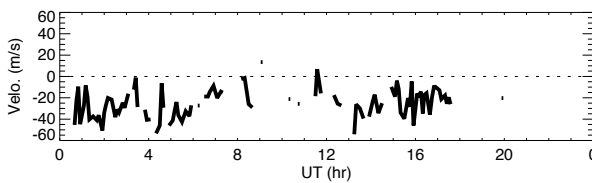
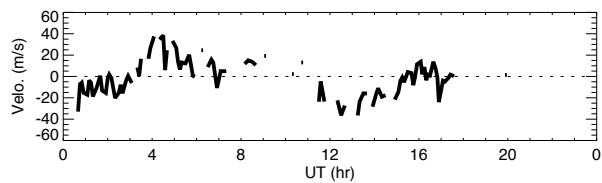
88km



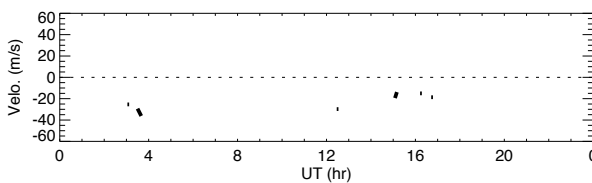
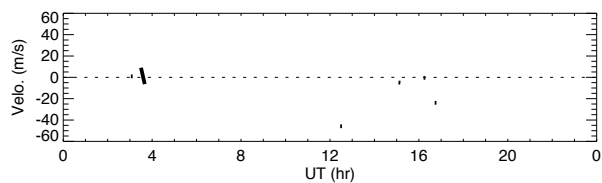
85km



82km



79km

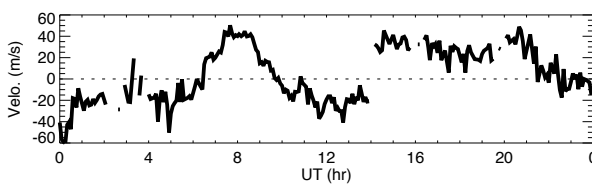
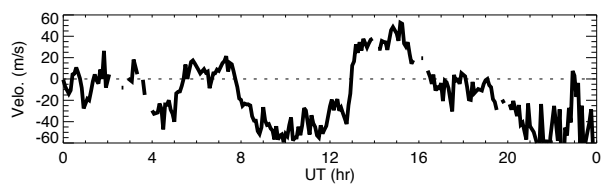


76km

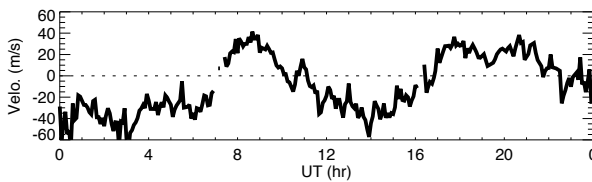
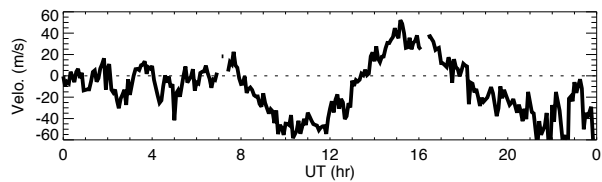
Wind data obtained by MF radar at Tromsøe on June 28, 2001

North

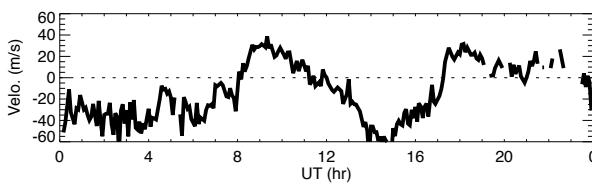
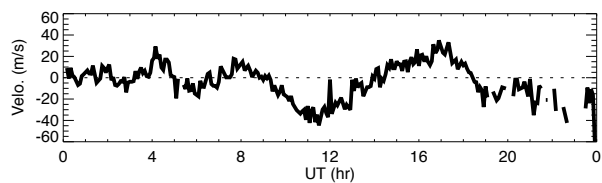
East



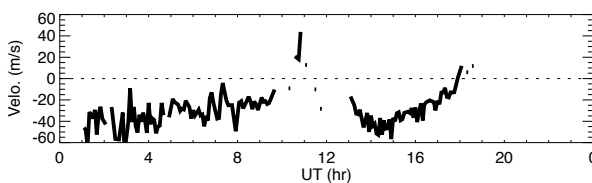
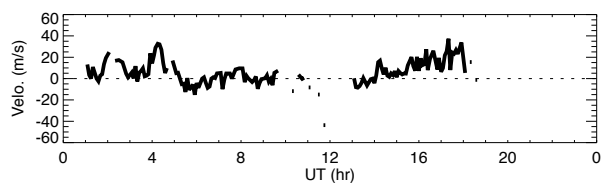
91km



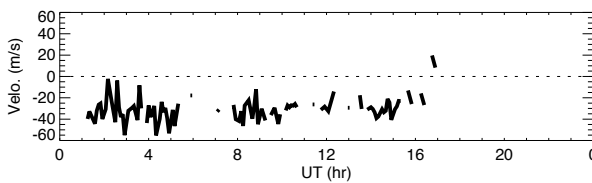
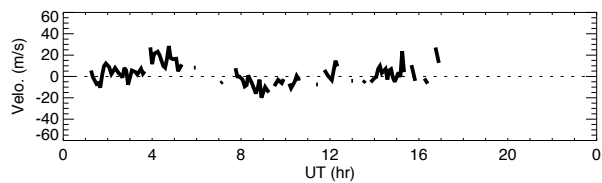
88km



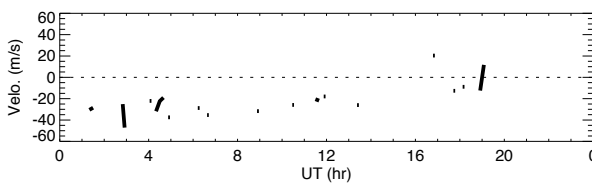
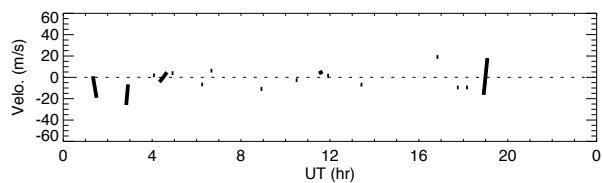
85km



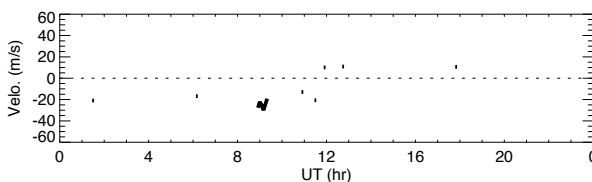
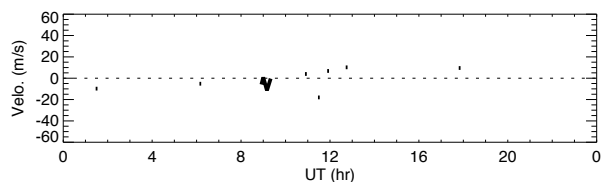
82km



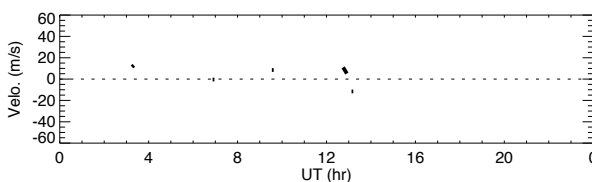
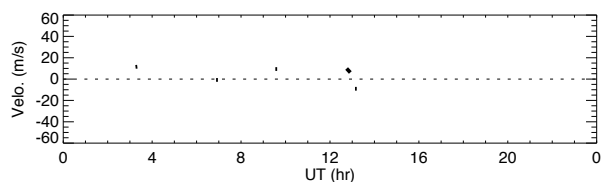
79km



76km



73km



70km

