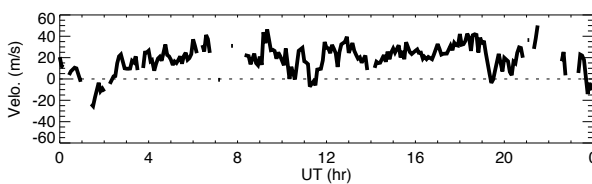
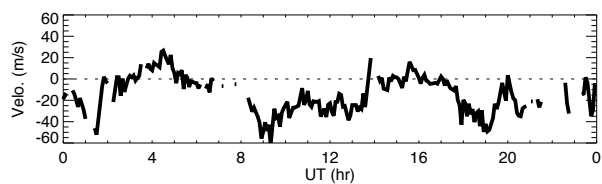


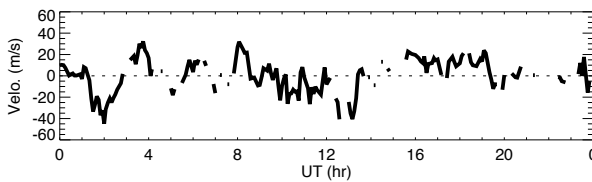
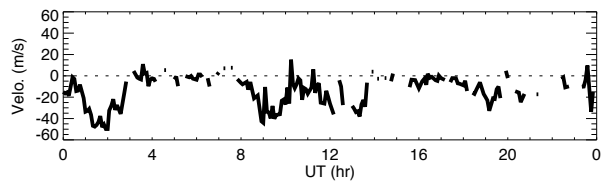
Wind data obtained by MF radar at Tromsøe on August 2, 2001

North

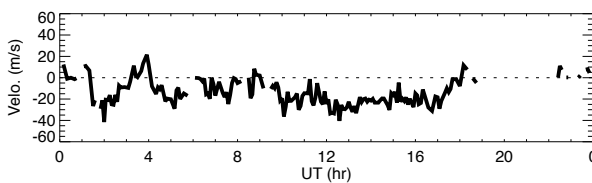
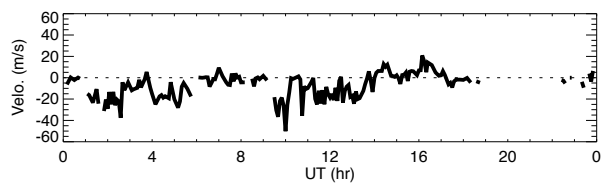
East



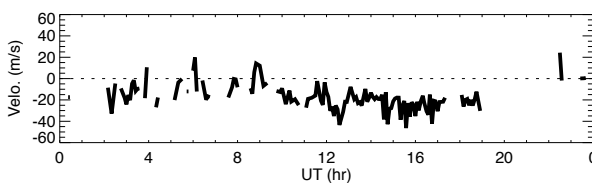
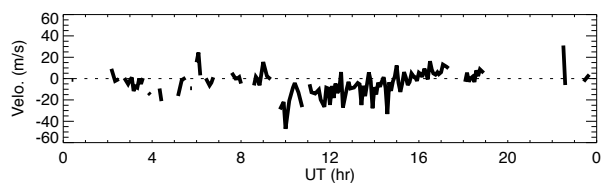
91km



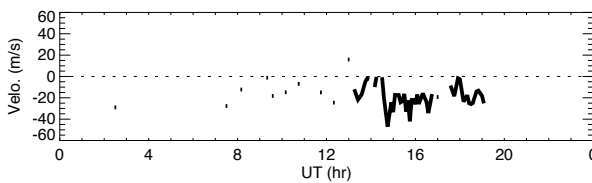
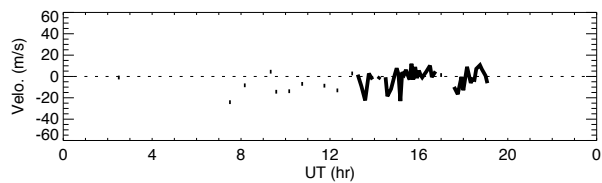
88km



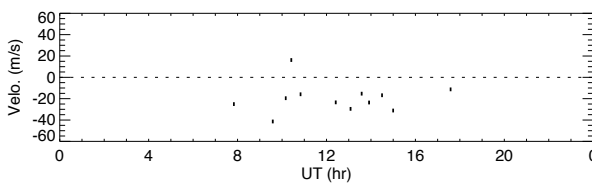
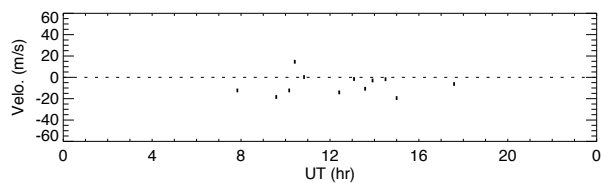
85km



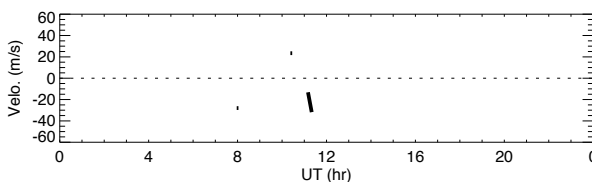
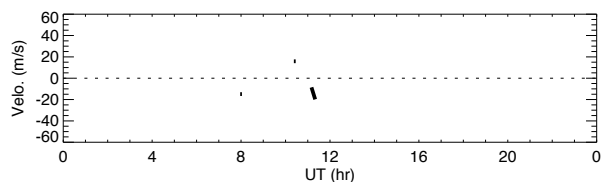
82km



79km



76km

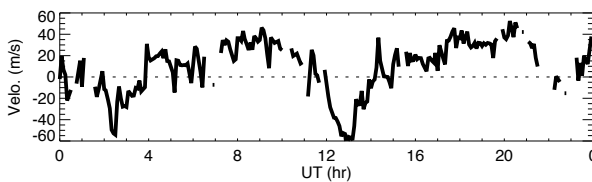
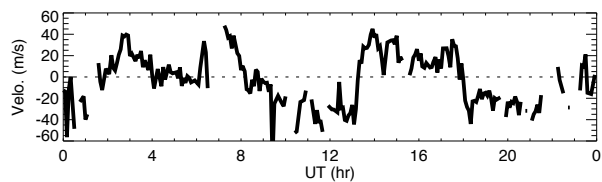


73km

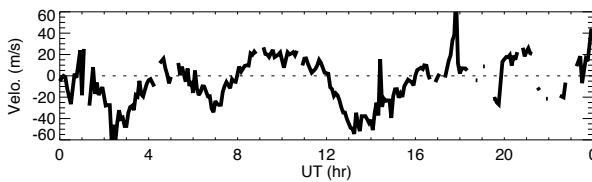
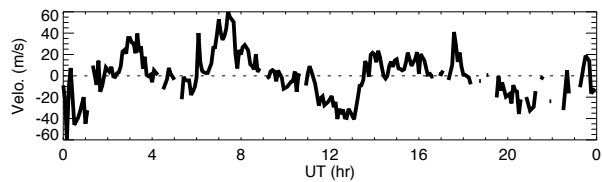
Wind data obtained by MF radar at Tromsøe on August 11, 2001

North

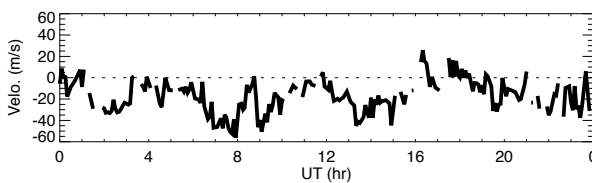
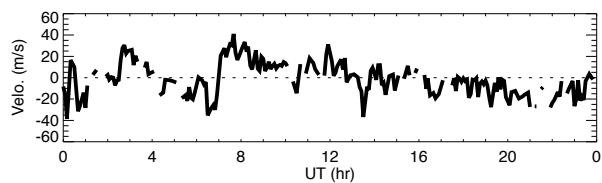
East



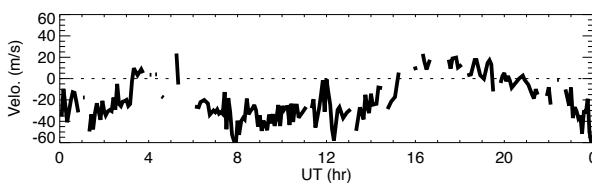
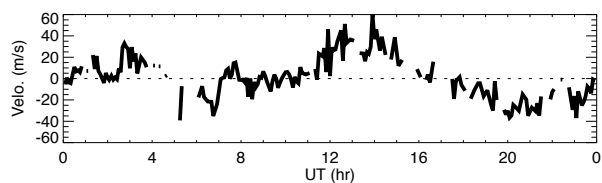
91km



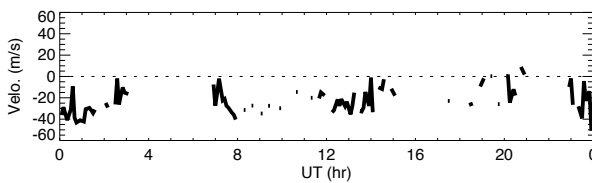
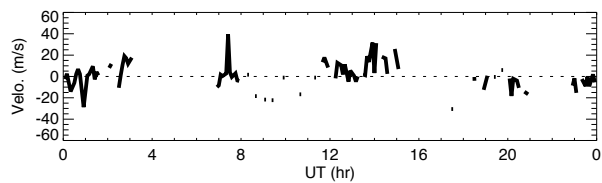
88km



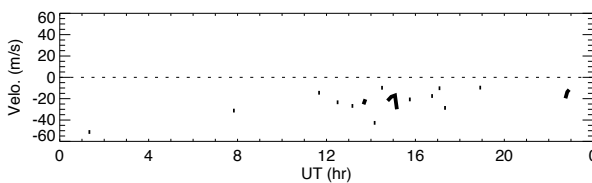
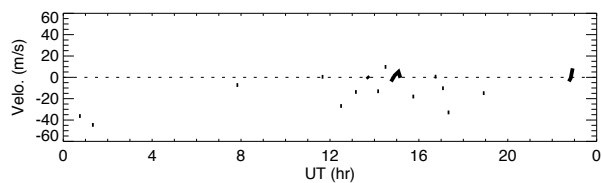
85km



82km



79km

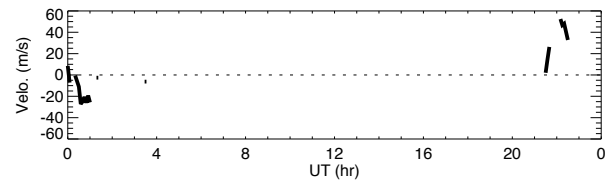
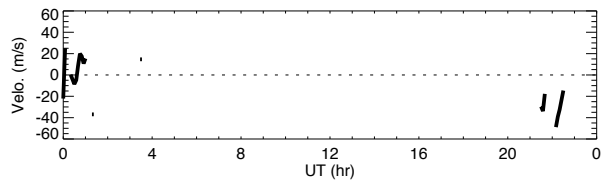


76km

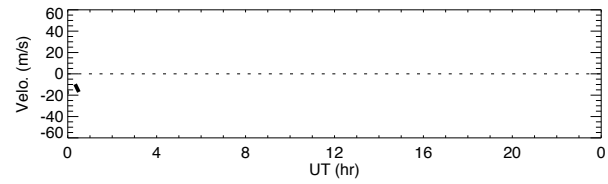
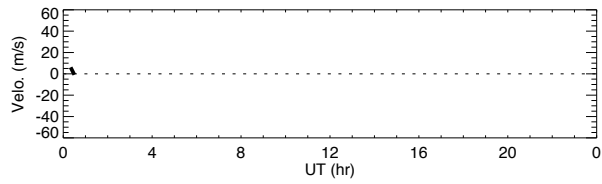
Wind data obtained by MF radar at Tromsøe on August 16, 2001

North

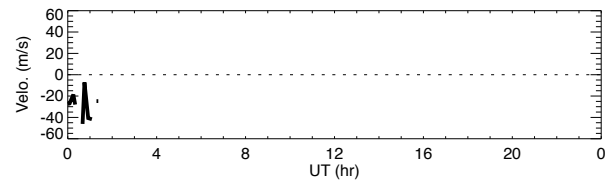
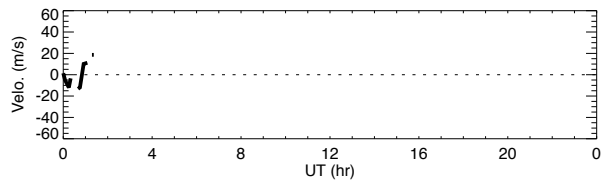
East



91km



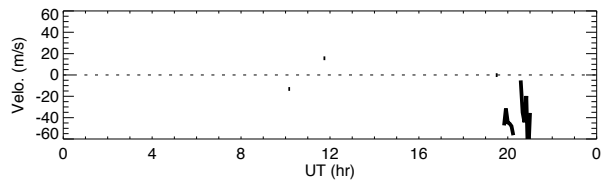
88km



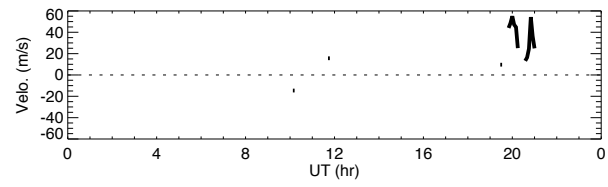
85km

Wind data obtained by MF radar at Tromsøe on August 17, 2001

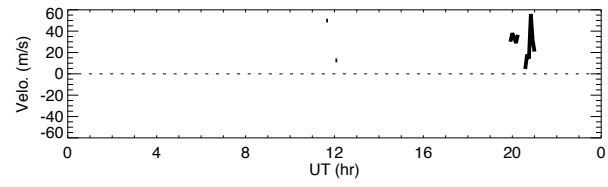
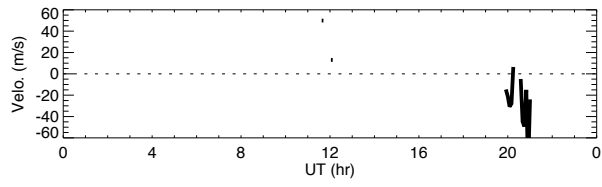
North



East



91km

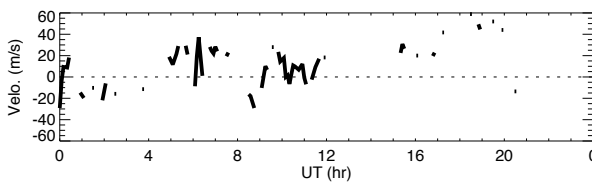
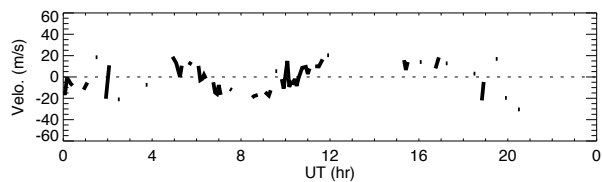


88km

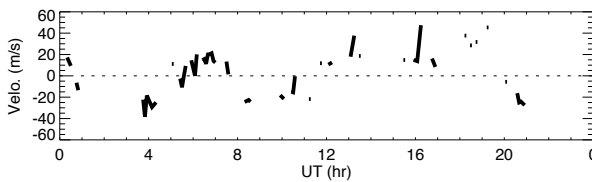
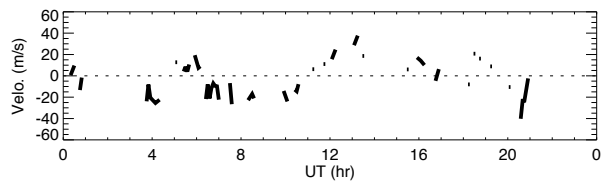
Wind data obtained by MF radar at Tromsøe on August 18, 2001

North

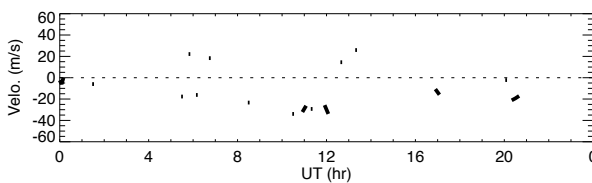
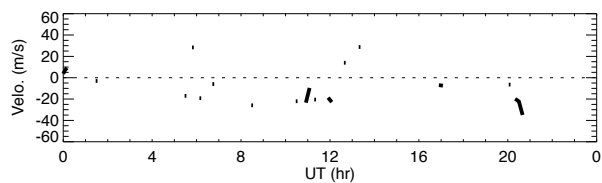
East



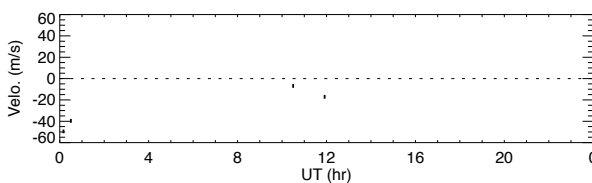
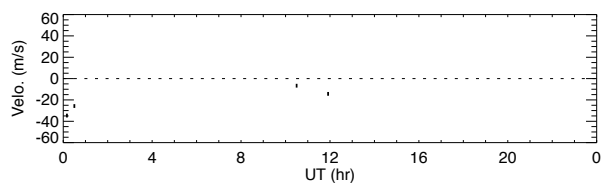
91km



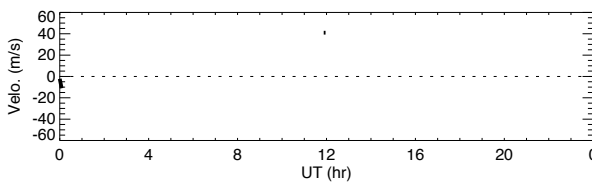
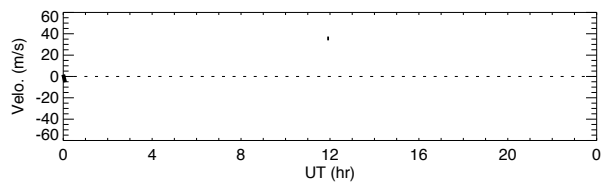
88km



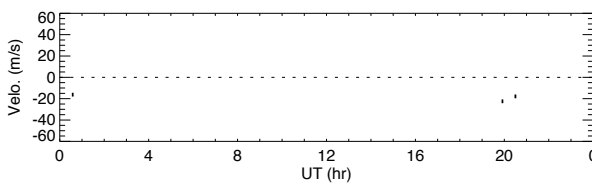
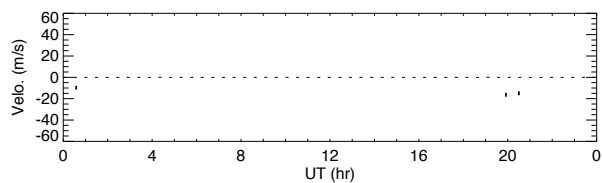
85km



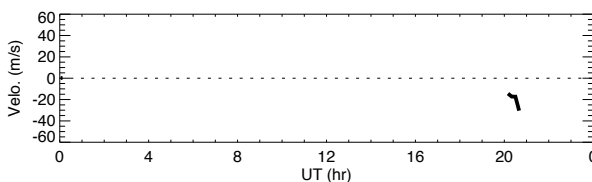
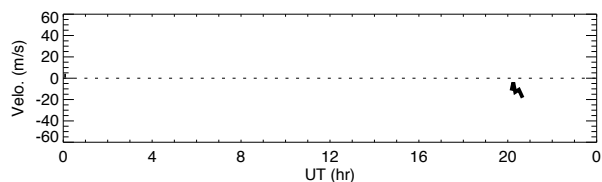
82km



79km



76km

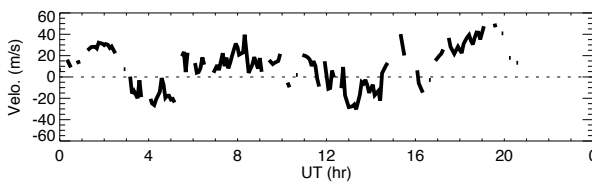
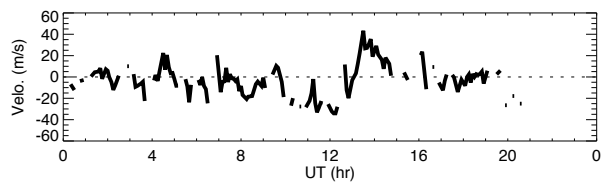


73km

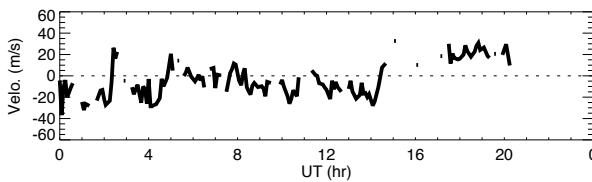
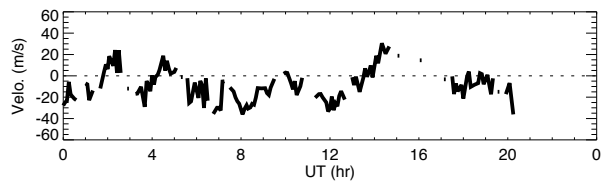
Wind data obtained by MF radar at Tromsøe on August 19, 2001

North

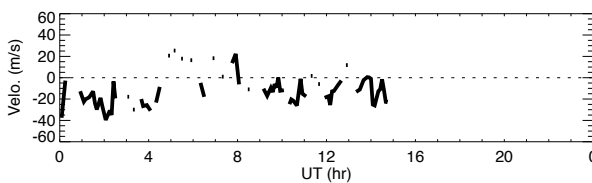
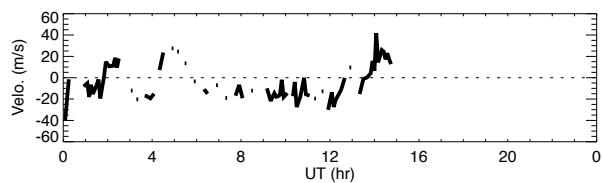
East



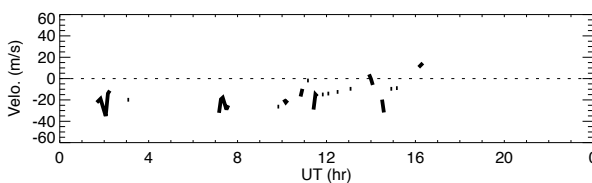
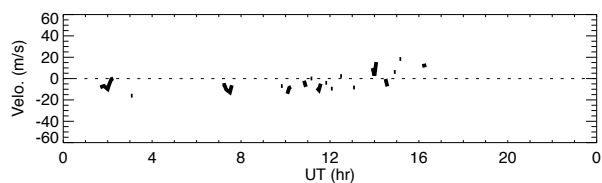
91km



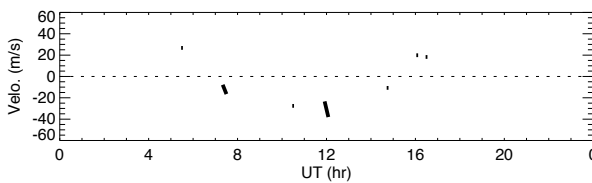
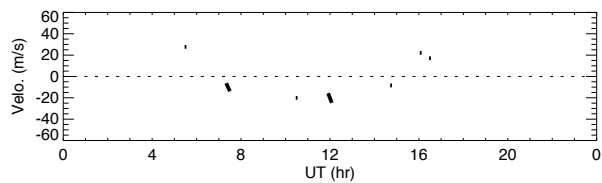
88km



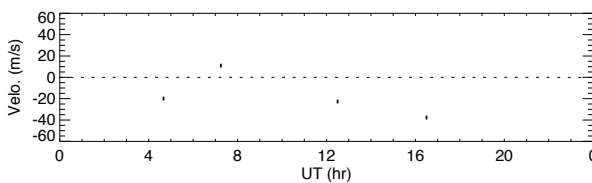
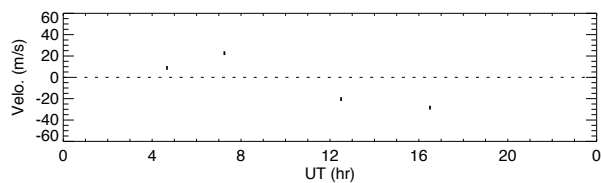
85km



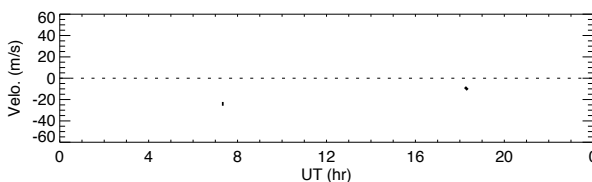
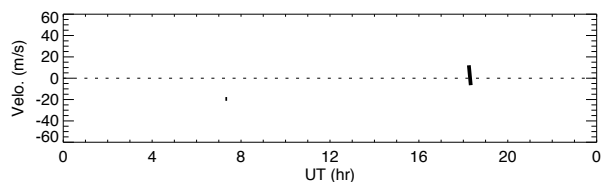
82km



79km



76km

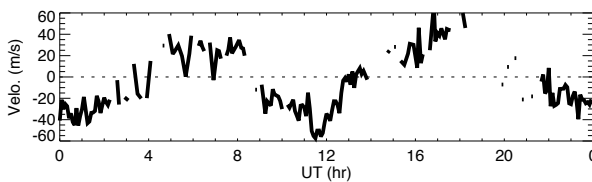
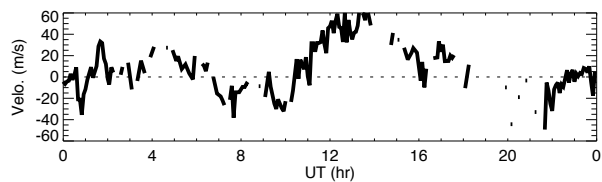


73km

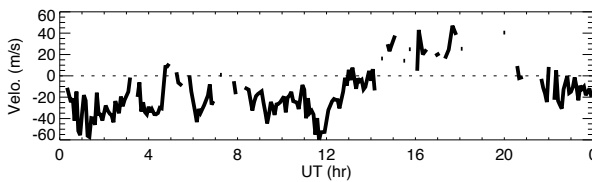
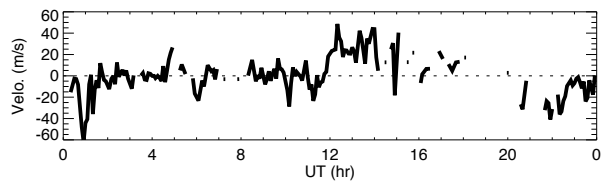
Wind data obtained by MF radar at Tromsøe on August 20, 2001

North

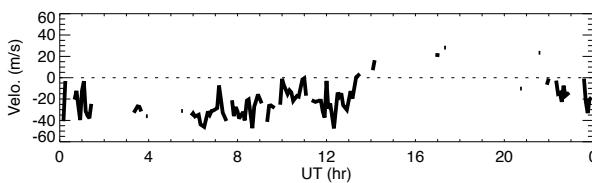
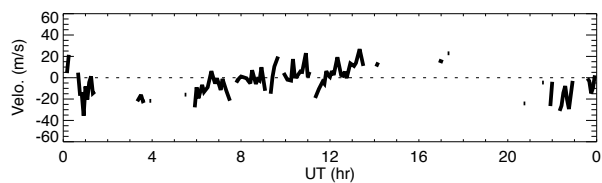
East



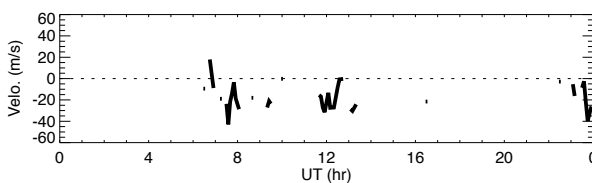
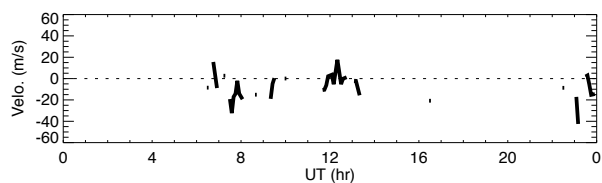
91km



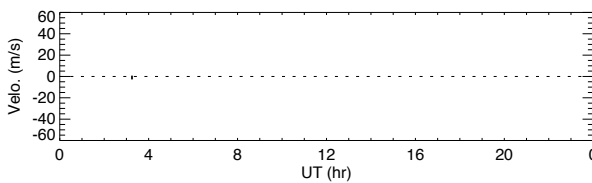
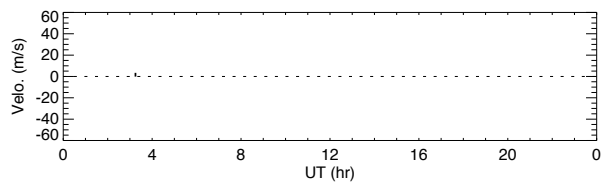
88km



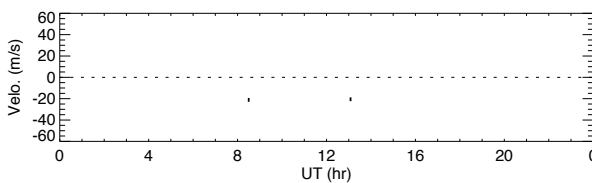
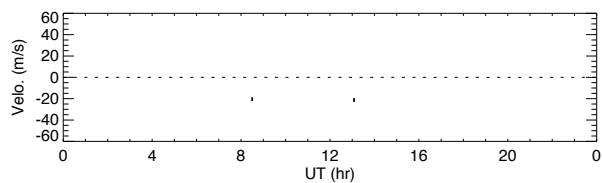
85km



82km



79km

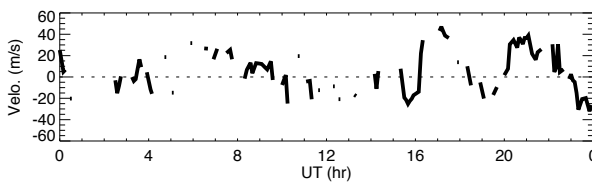
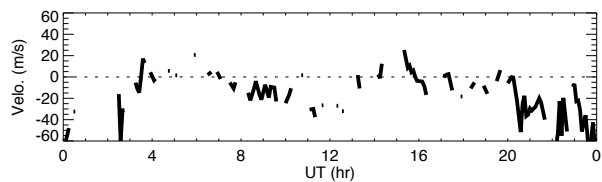


76km

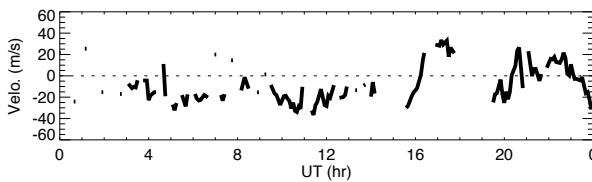
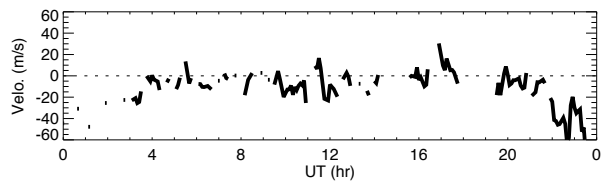
Wind data obtained by MF radar at Tromsøe on August 25, 2001

North

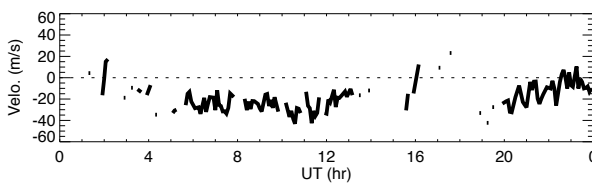
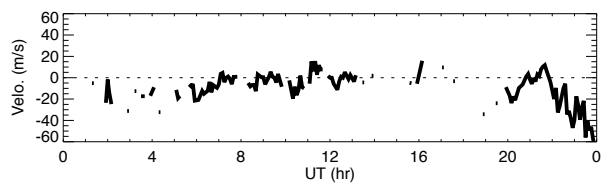
East



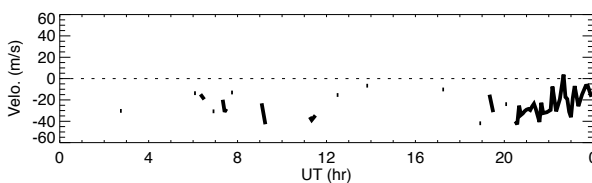
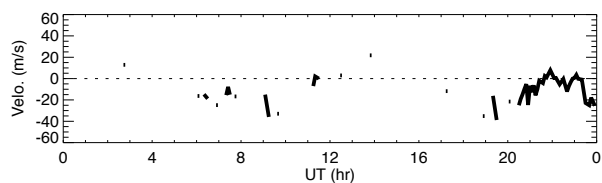
91km



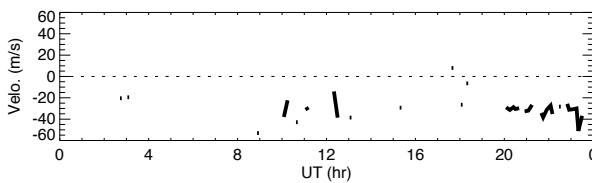
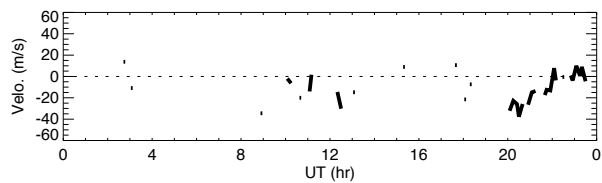
88km



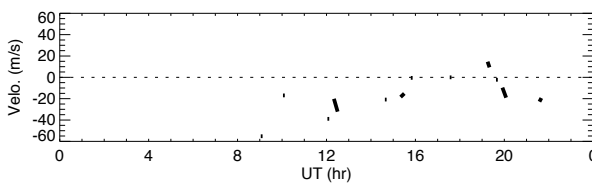
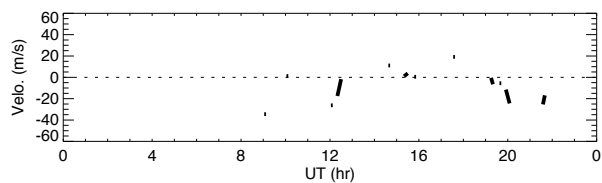
85km



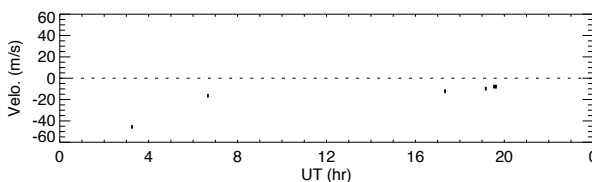
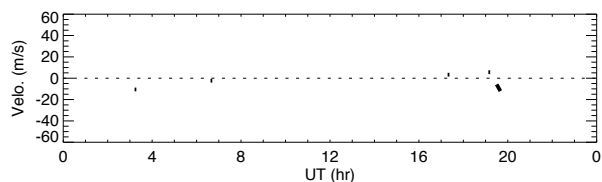
82km



79km



76km



73km

