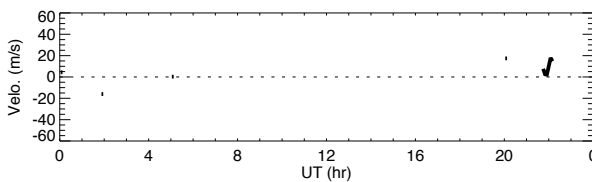
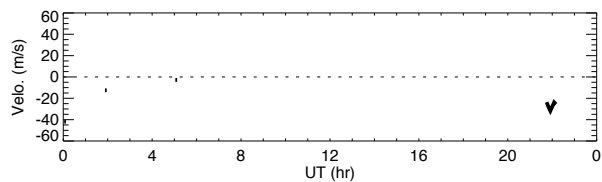


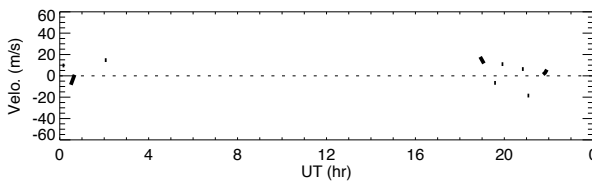
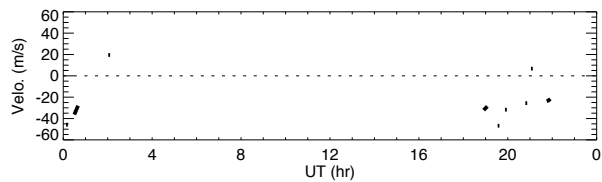
Wind data obtained by MF radar at Tromsøe on October 2, 2001

North

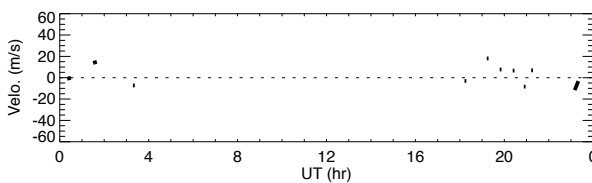
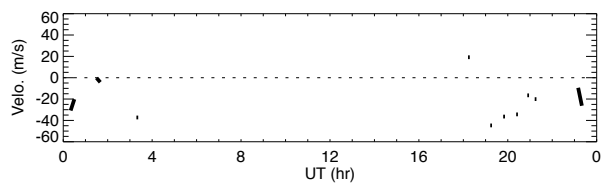
East



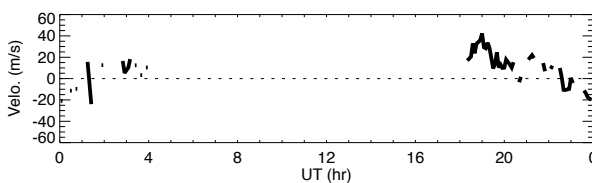
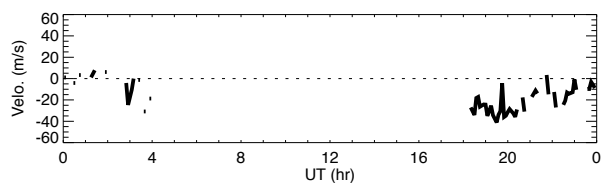
91km



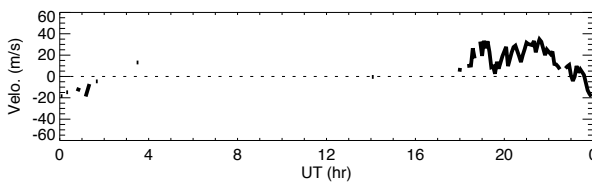
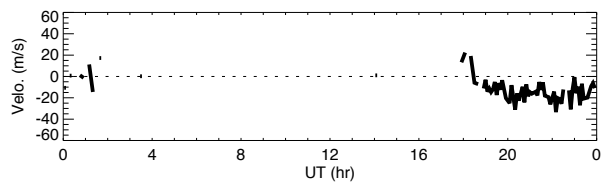
88km



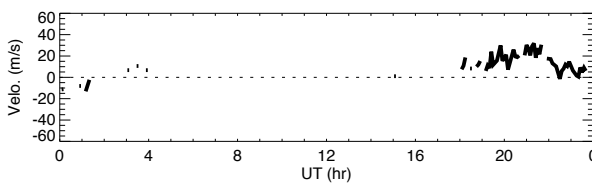
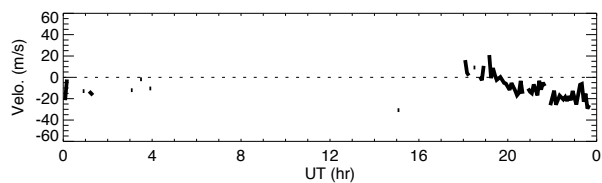
85km



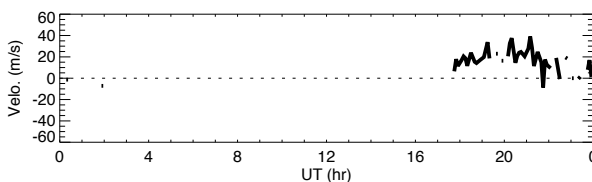
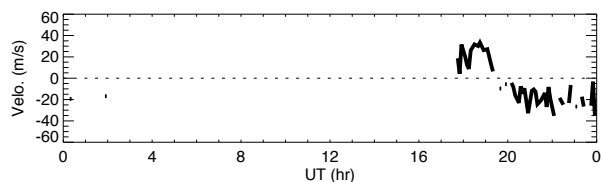
82km



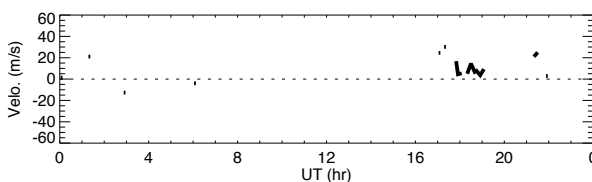
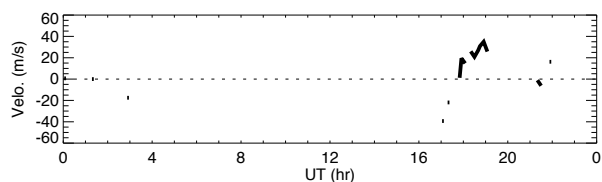
79km



76km



73km

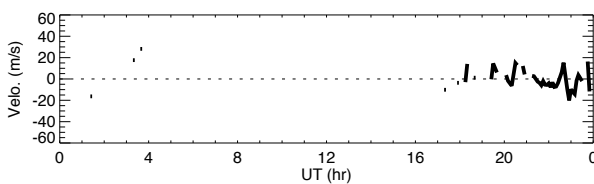
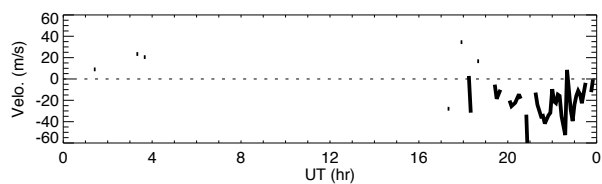


70km

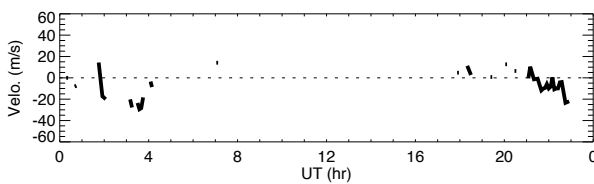
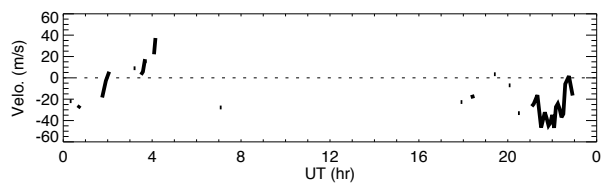
Wind data obtained by MF radar at Tromsøe on October 3, 2001

North

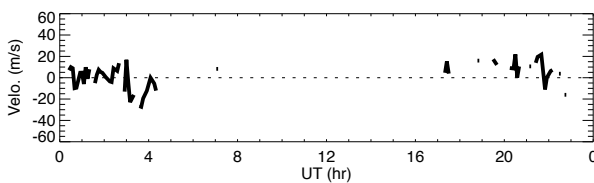
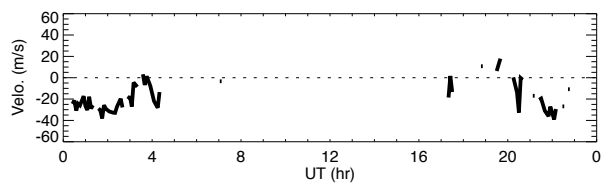
East



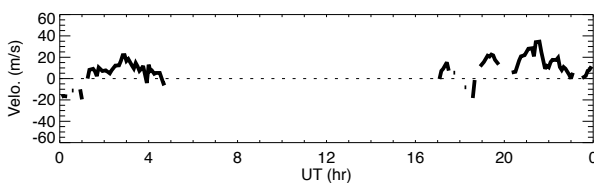
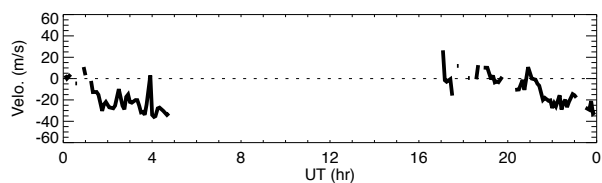
91km



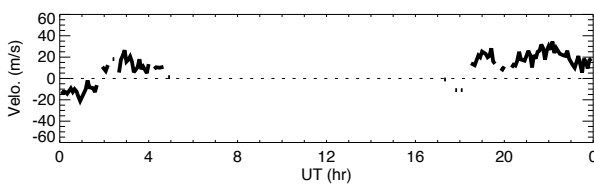
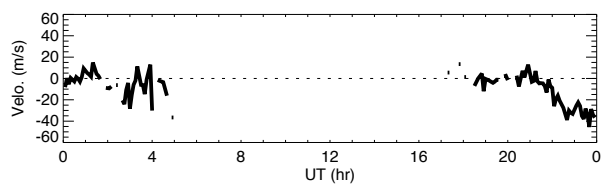
88km



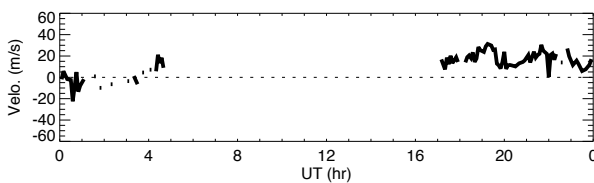
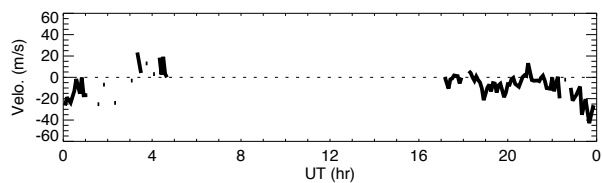
85km



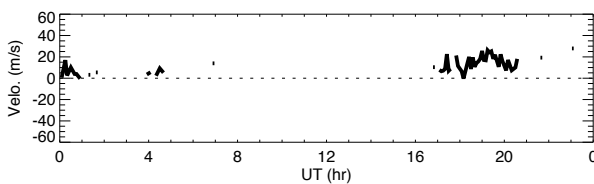
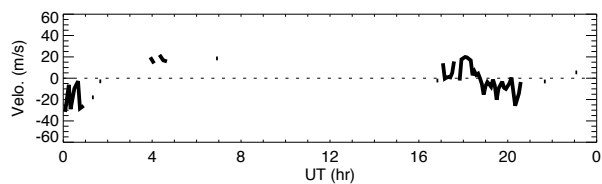
82km



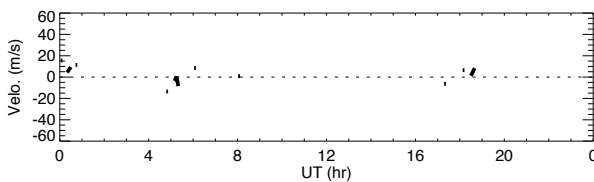
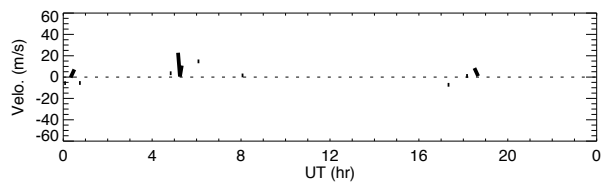
79km



76km



73km

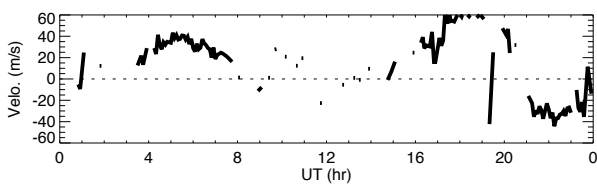
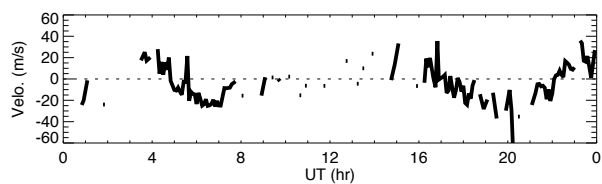


70km

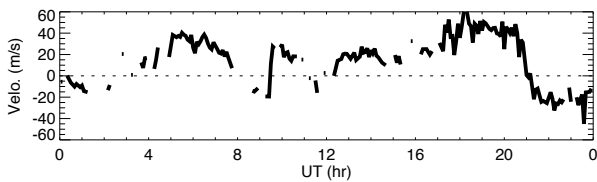
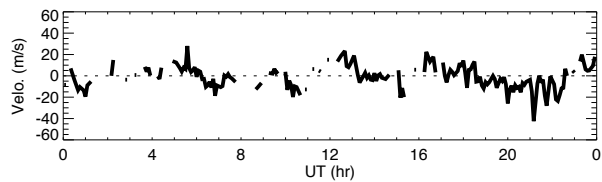
Wind data obtained by MF radar at Tromsøe on October 7, 2001

North

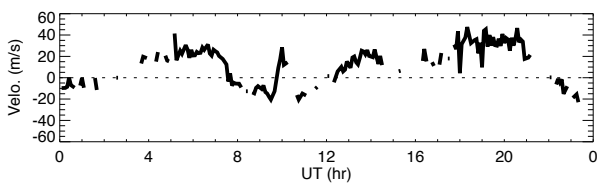
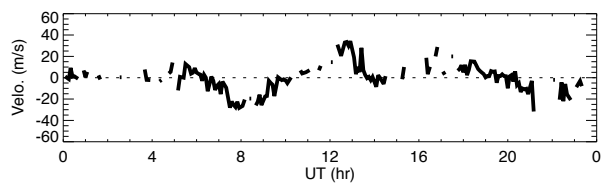
East



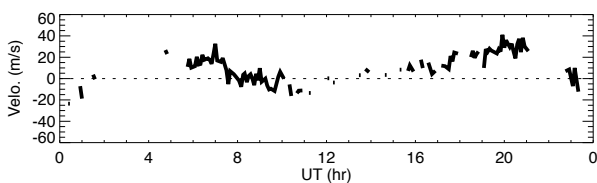
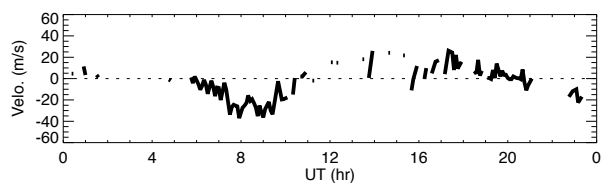
91km



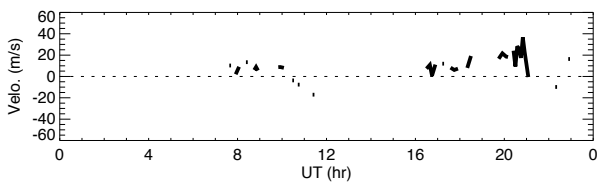
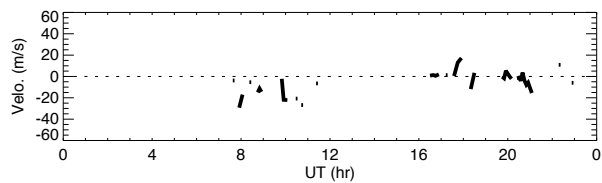
88km



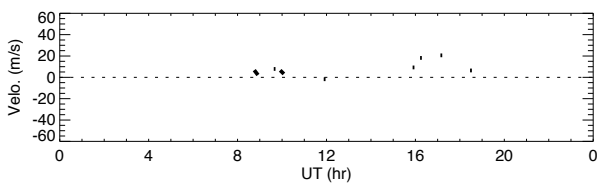
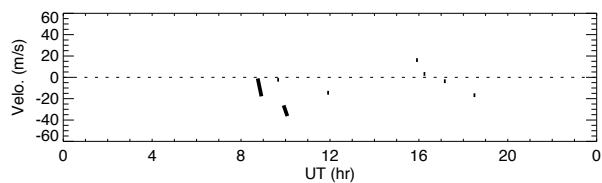
85km



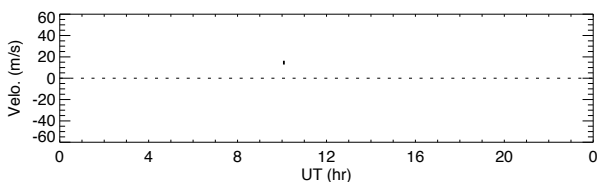
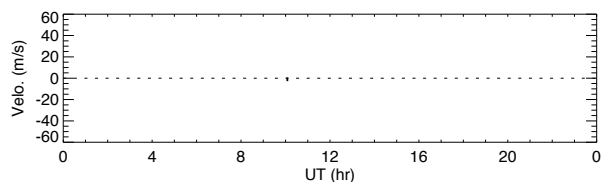
82km



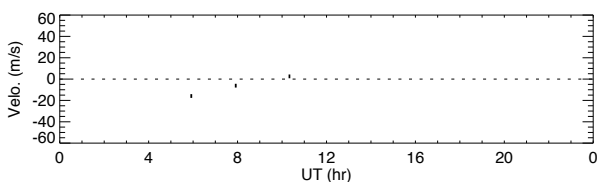
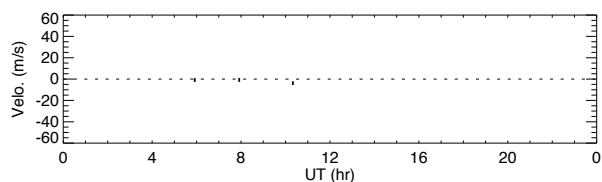
79km



76km



73km

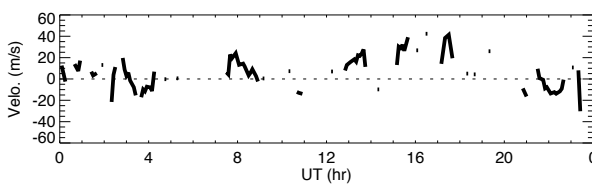
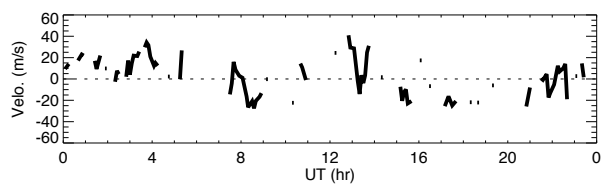


70km

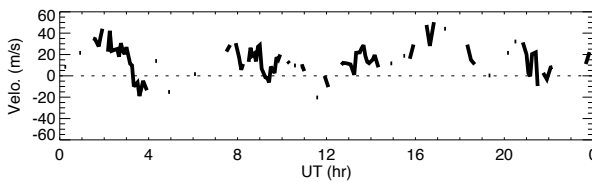
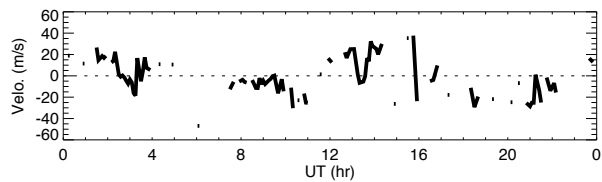
Wind data obtained by MF radar at Tromsøe on October 11, 2001

North

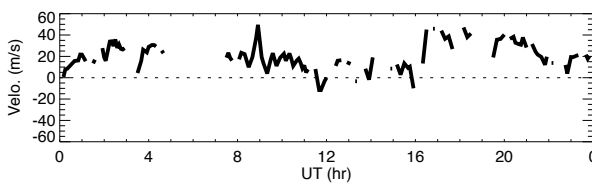
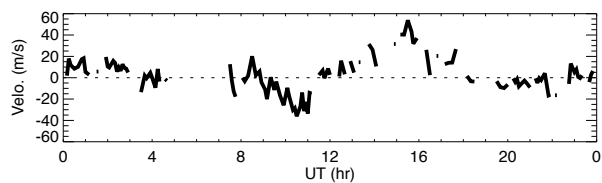
East



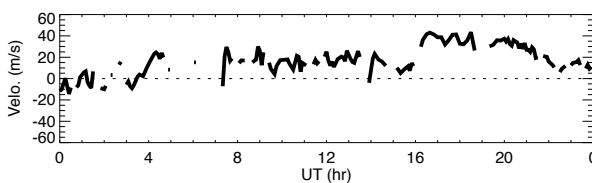
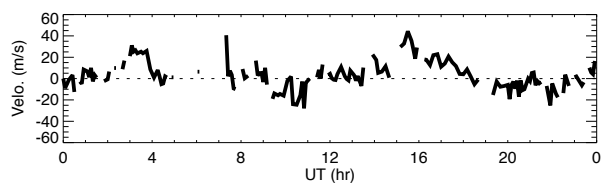
91km



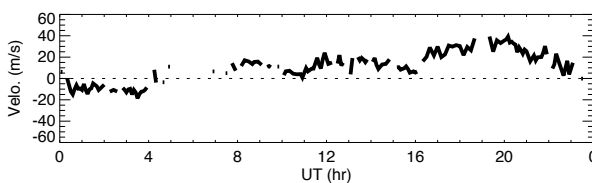
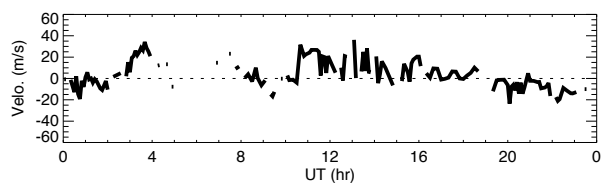
88km



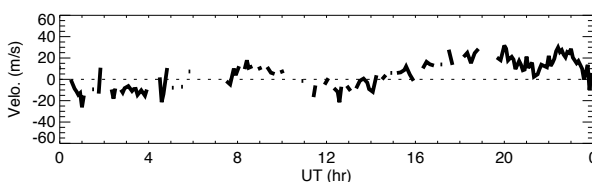
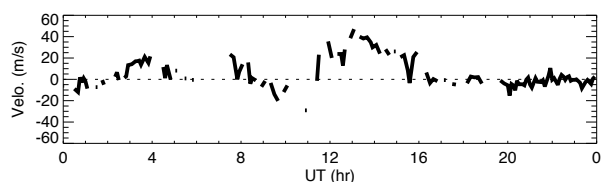
85km



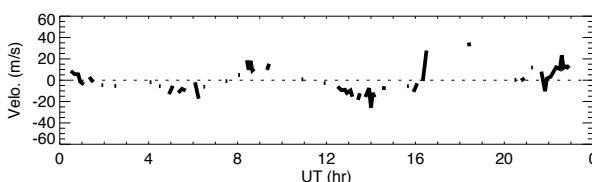
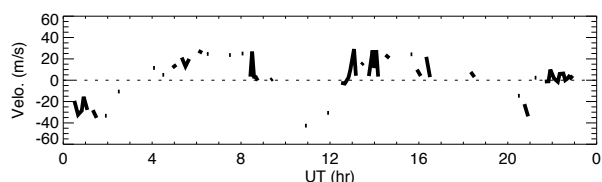
82km



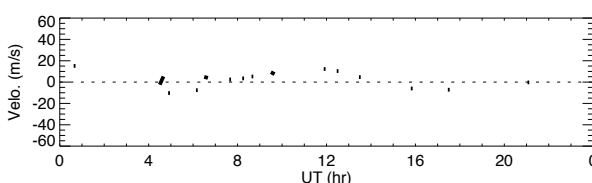
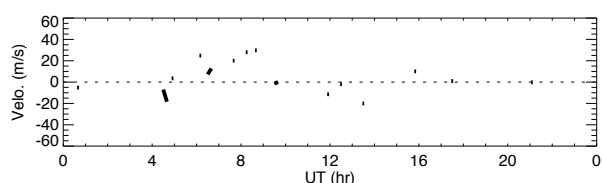
79km



76km

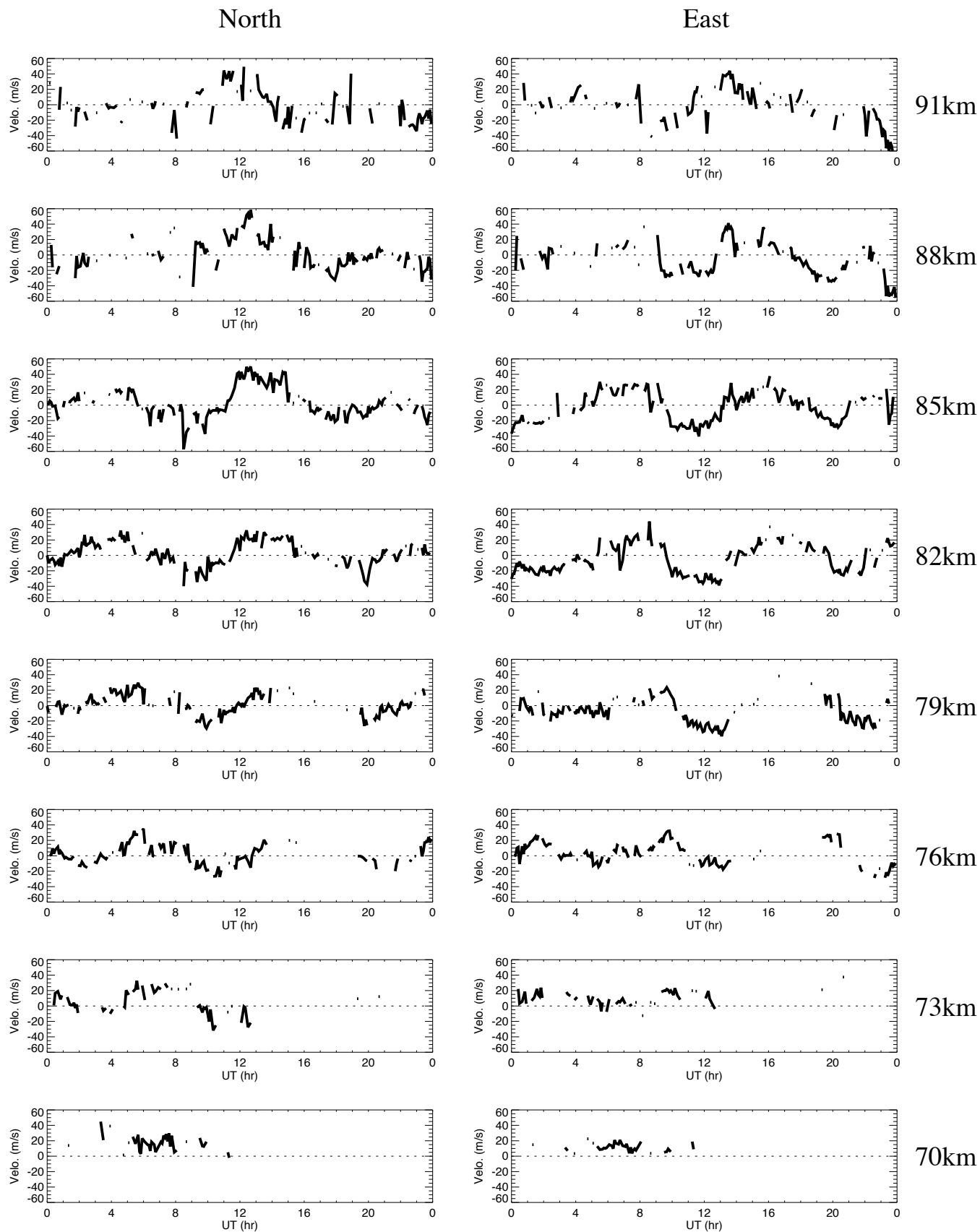


73km



70km

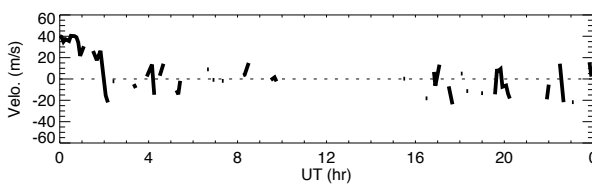
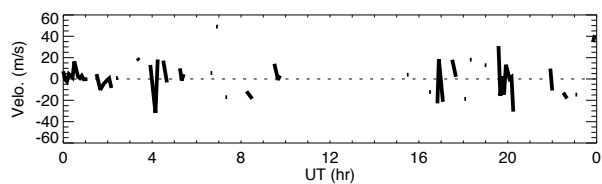
Wind data obtained by MF radar at Tromsøe on October 15, 2001



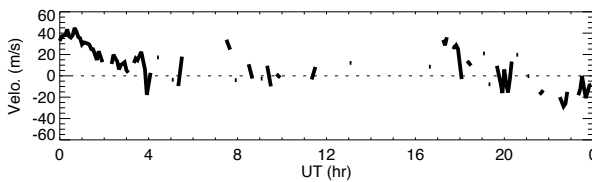
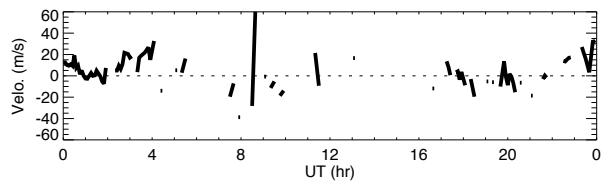
Wind data obtained by MF radar at Tromsøe on October 20, 2001

North

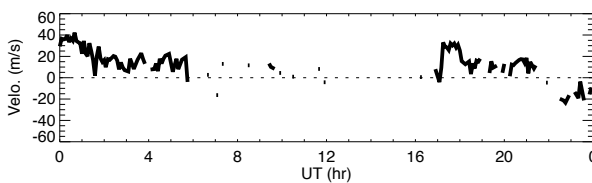
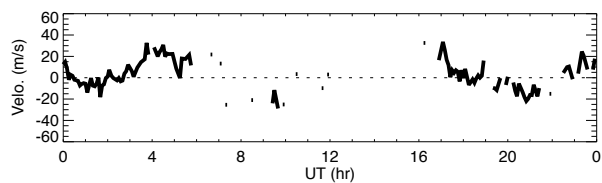
East



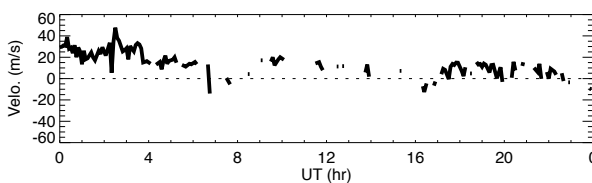
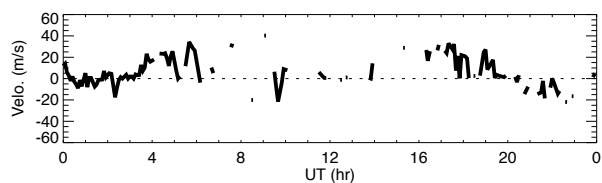
91km



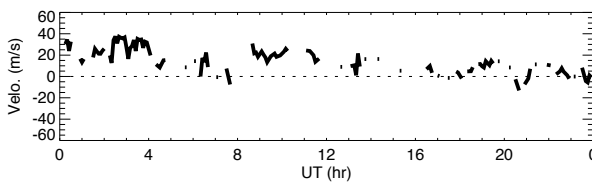
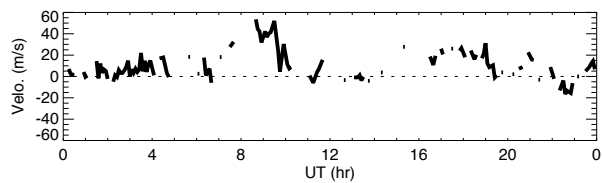
88km



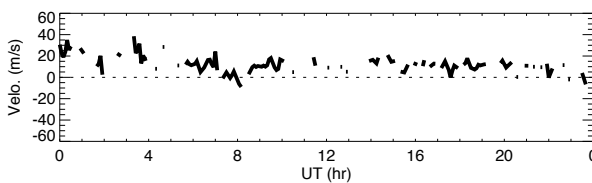
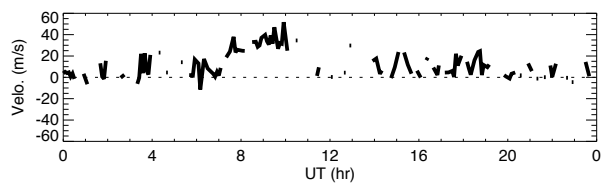
85km



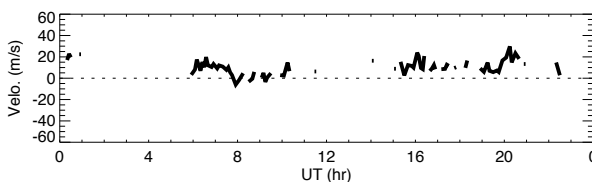
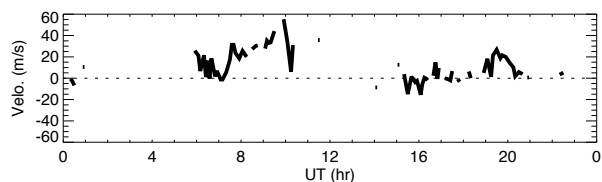
82km



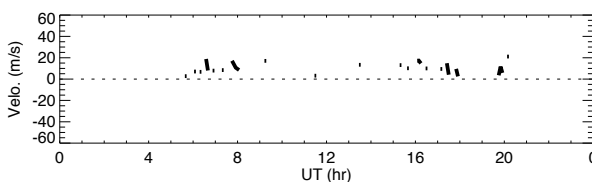
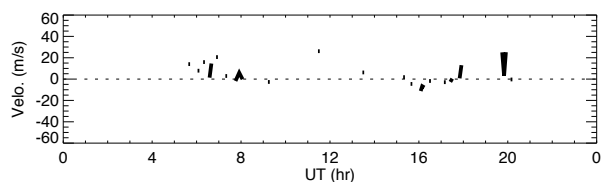
79km



76km



73km

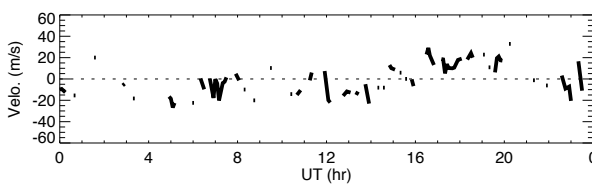
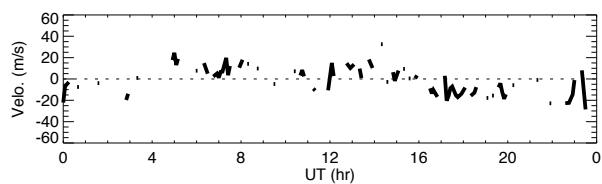


70km

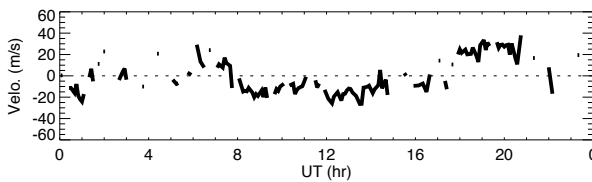
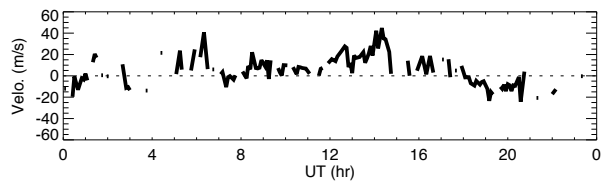
Wind data obtained by MF radar at Tromsøe on October 24, 2001

North

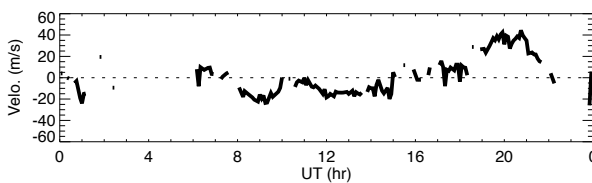
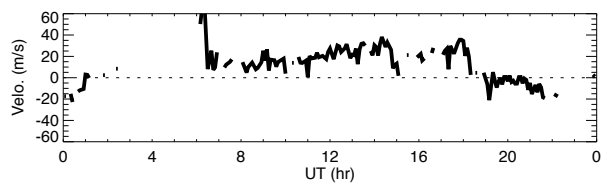
East



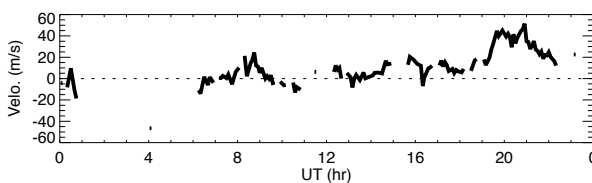
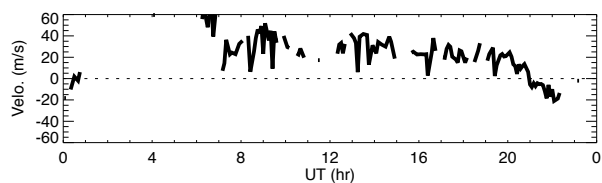
91km



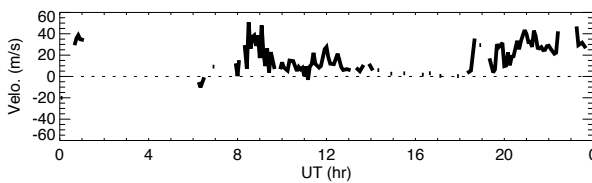
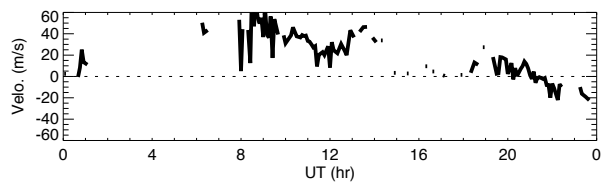
88km



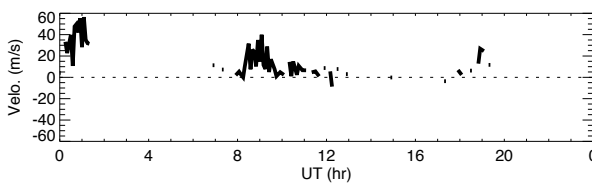
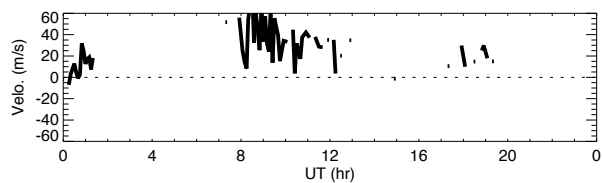
85km



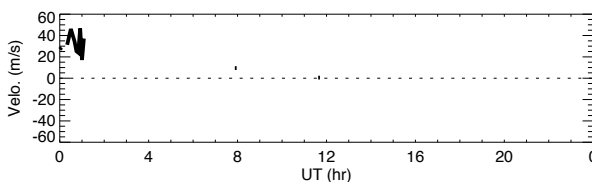
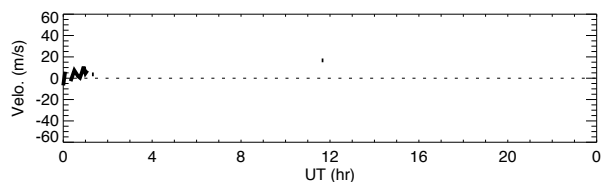
82km



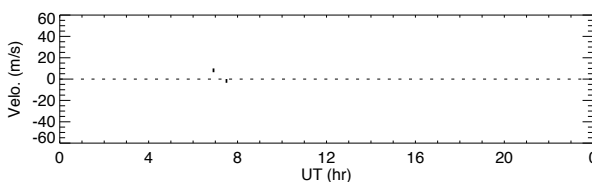
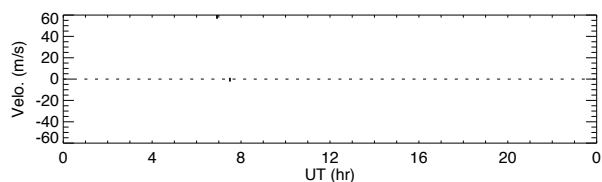
79km



76km



73km



70km

