





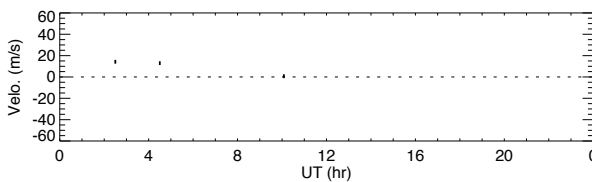
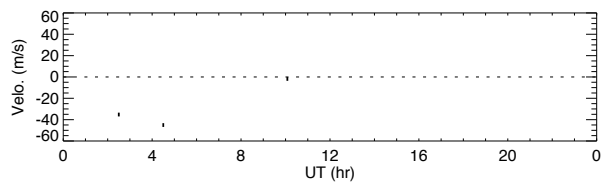




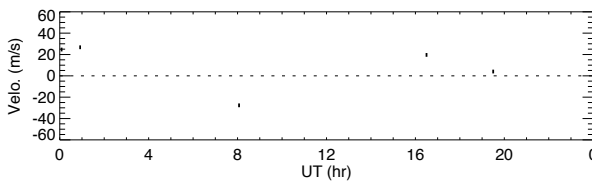
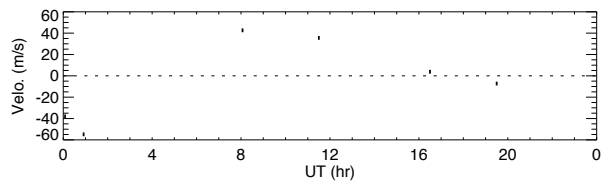
# Wind data obtained by MF radar at Tromsøe on November 5, 2001

## North

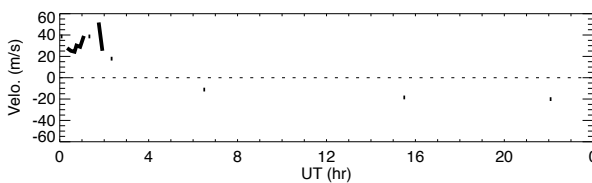
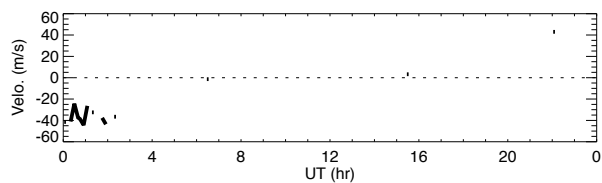
## East



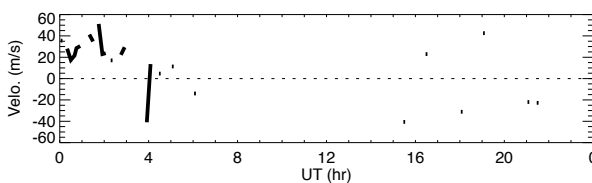
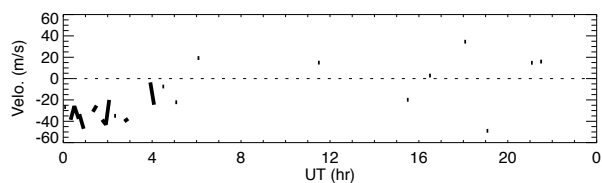
91km



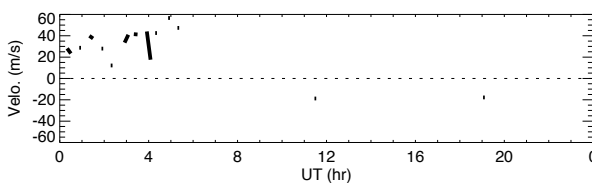
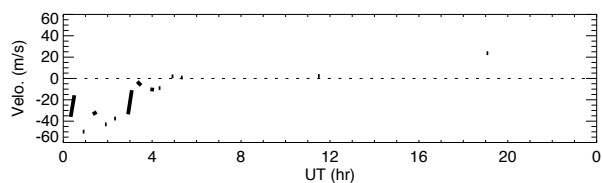
88km



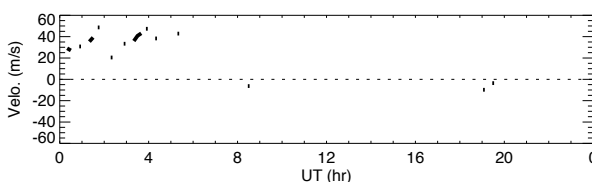
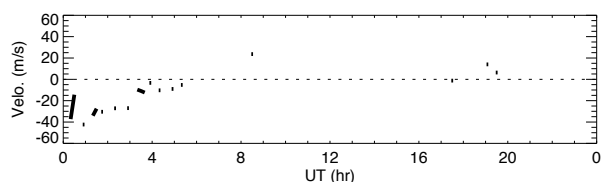
85km



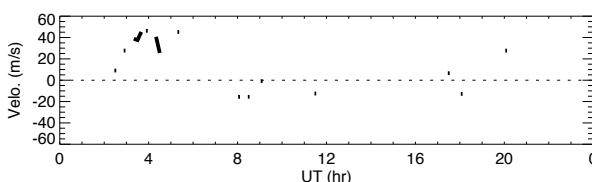
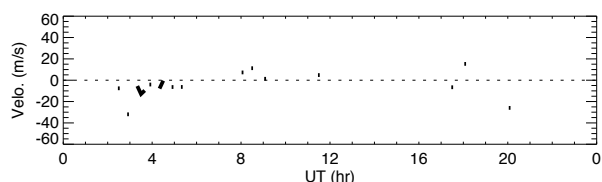
82km



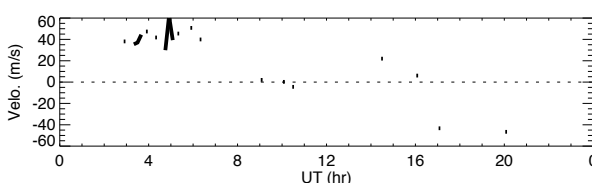
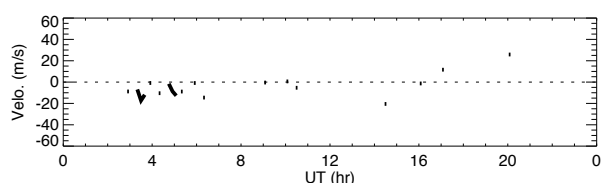
79km



76km



73km



70km









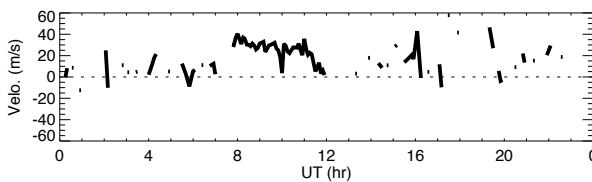
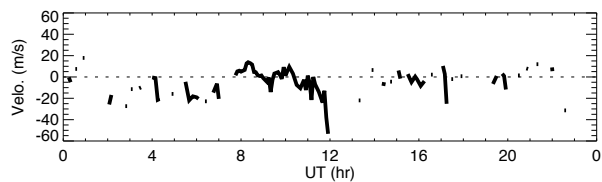




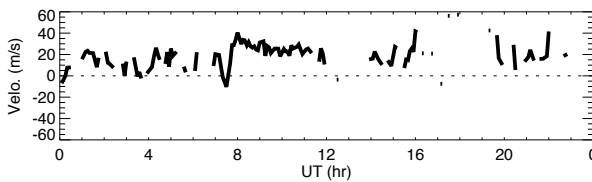
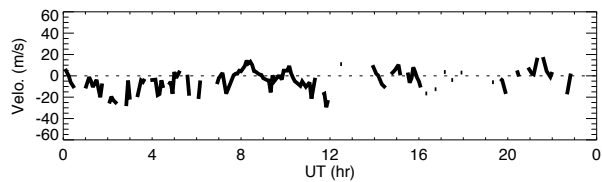
# Wind data obtained by MF radar at Tromsøe on November 11, 2001

## North

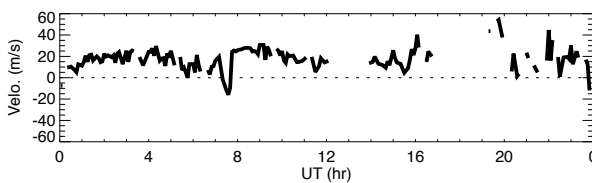
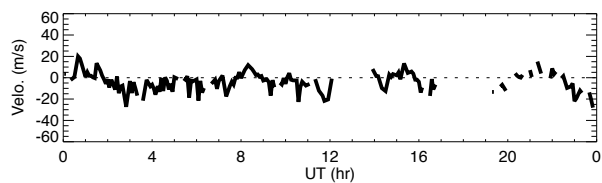
## East



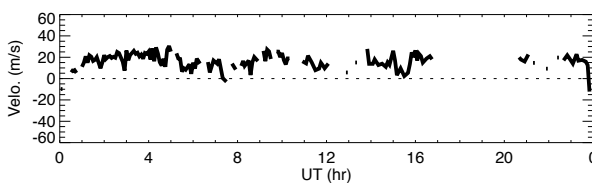
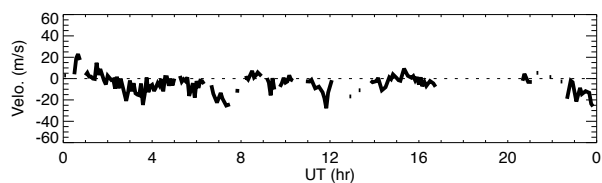
91km



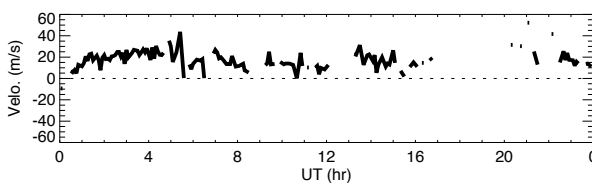
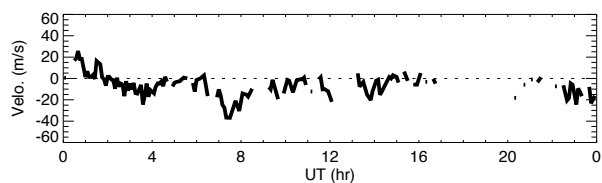
88km



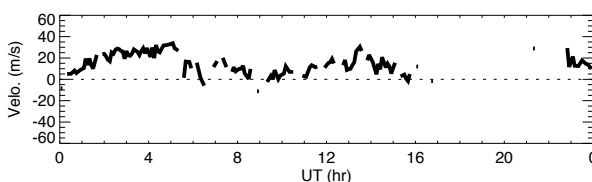
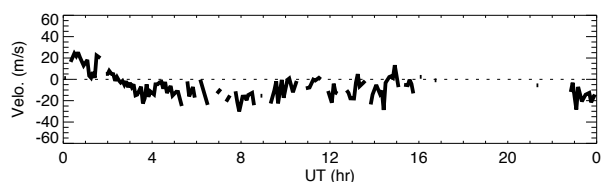
85km



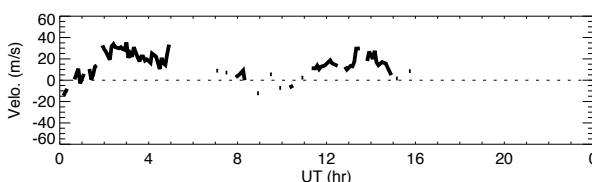
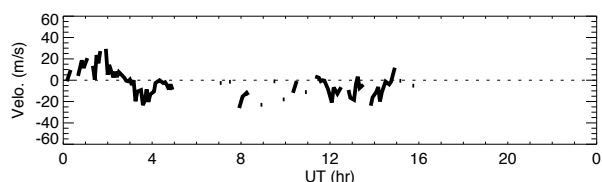
82km



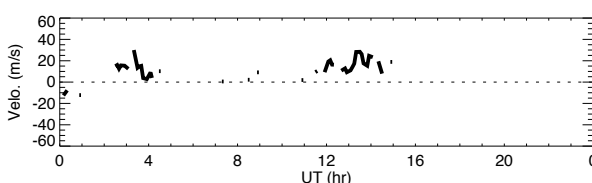
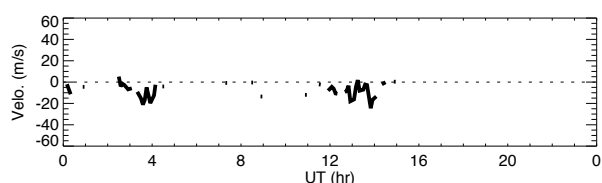
79km



76km



73km



70km

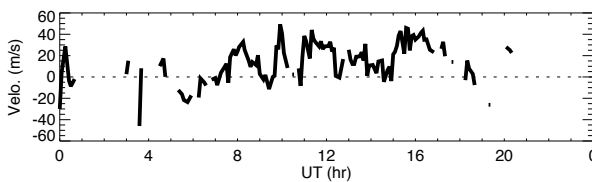
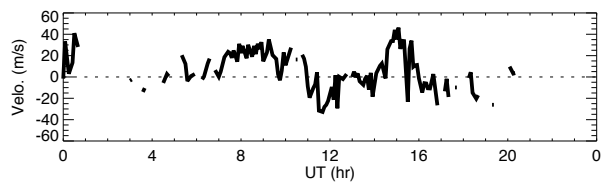




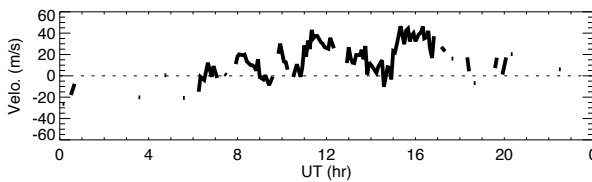
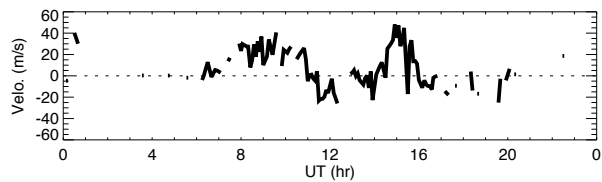
# Wind data obtained by MF radar at Tromsøe on November 14, 2001

## North

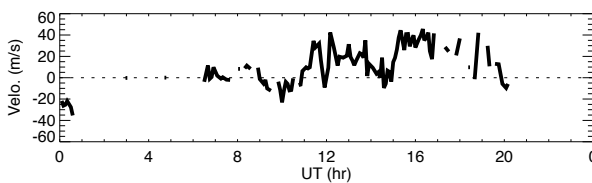
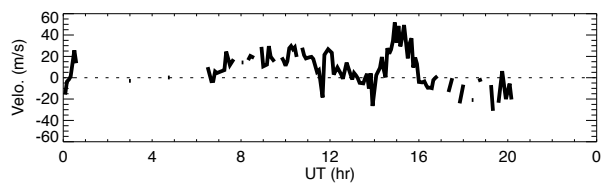
## East



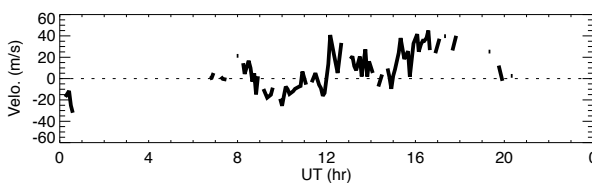
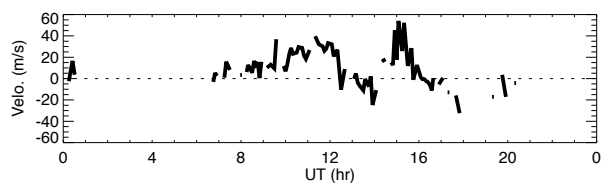
91km



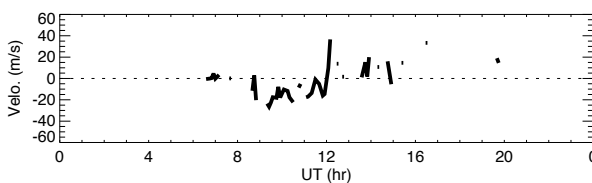
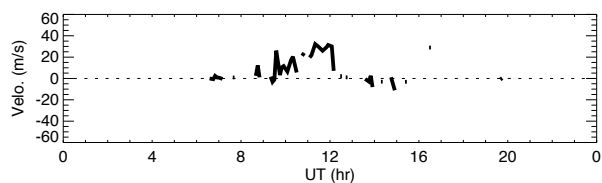
88km



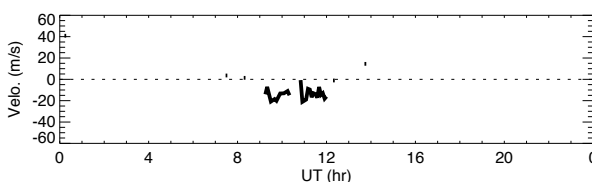
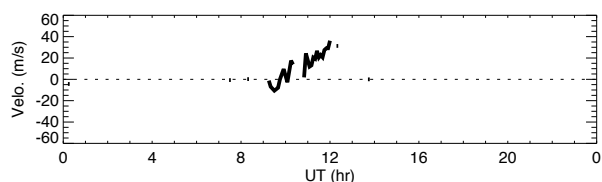
85km



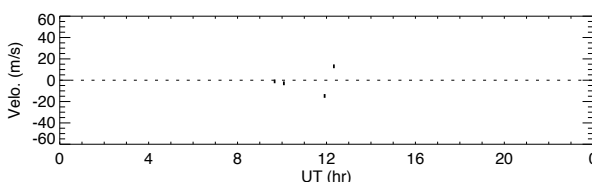
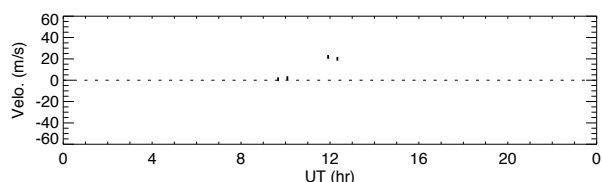
82km



79km



76km



73km



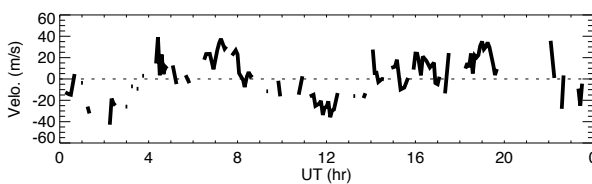
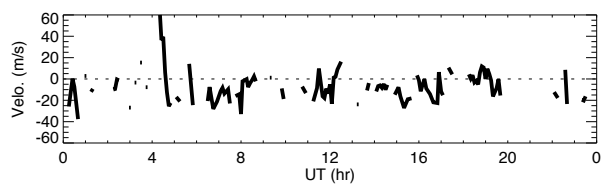




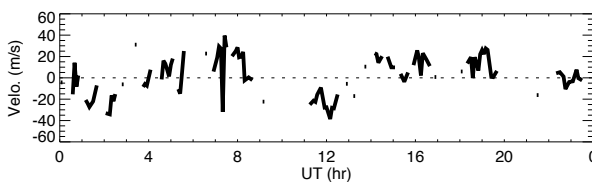
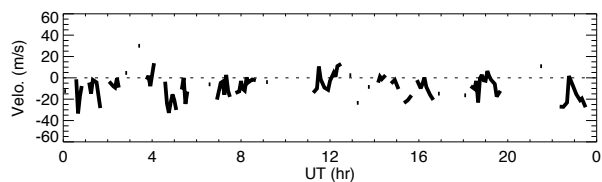
# Wind data obtained by MF radar at Tromsøe on November 17, 2001

## North

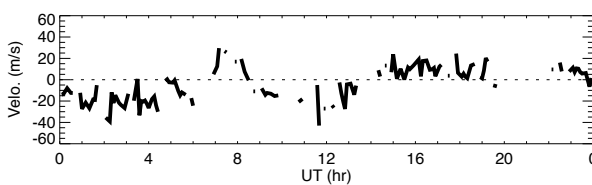
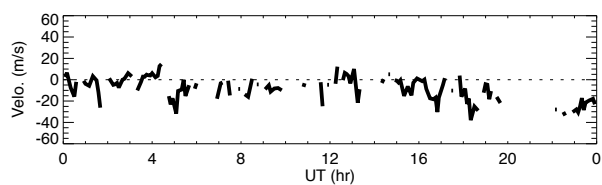
## East



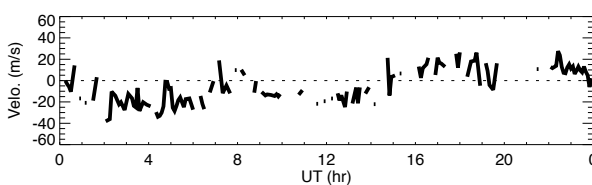
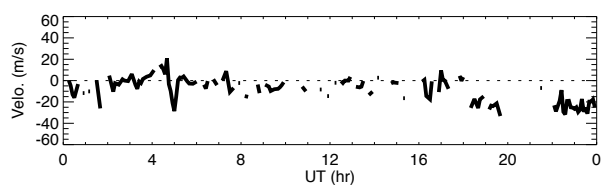
91km



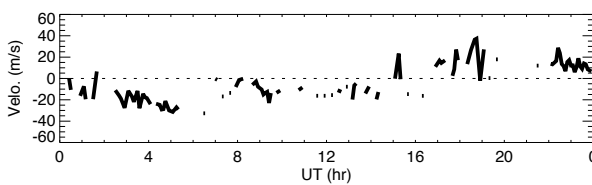
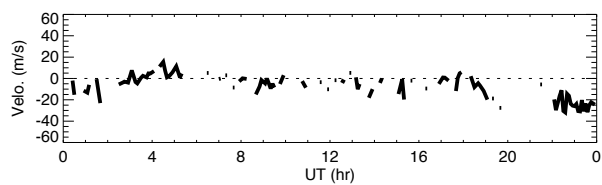
88km



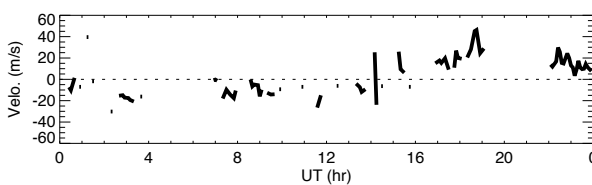
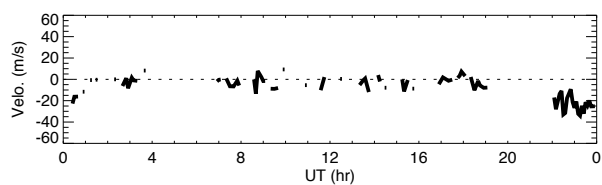
85km



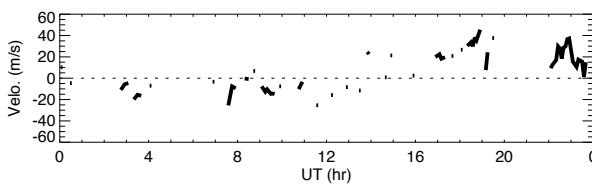
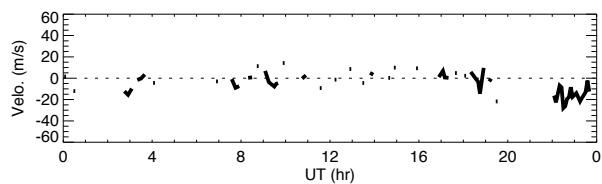
82km



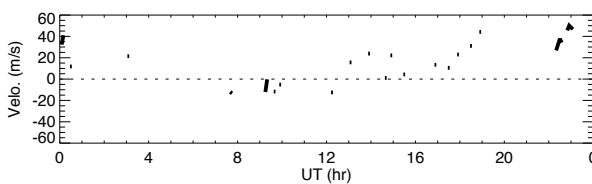
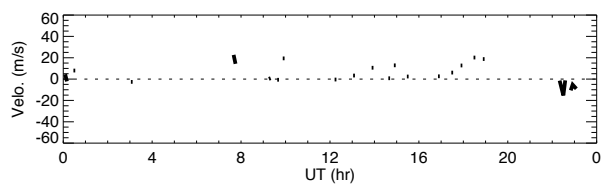
79km



76km



73km



70km













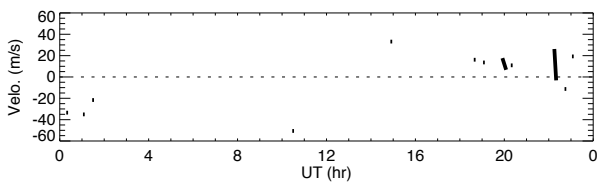
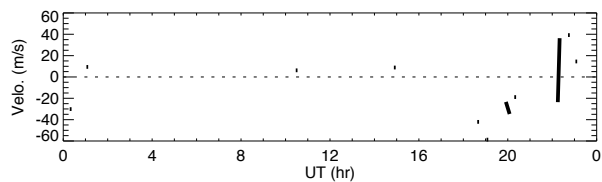




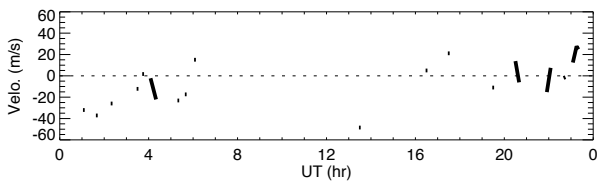
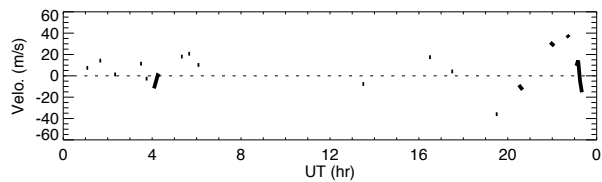
# Wind data obtained by MF radar at Tromsøe on November 25, 2001

## North

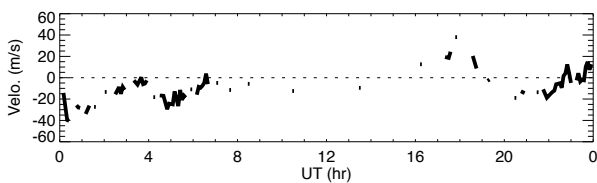
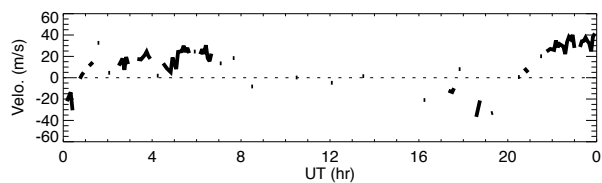
## East



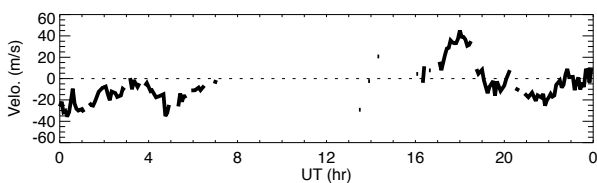
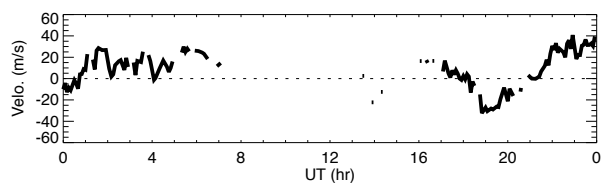
91km



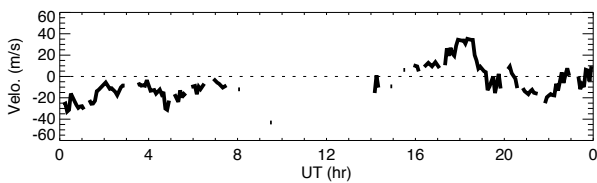
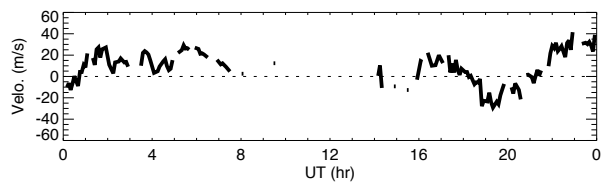
88km



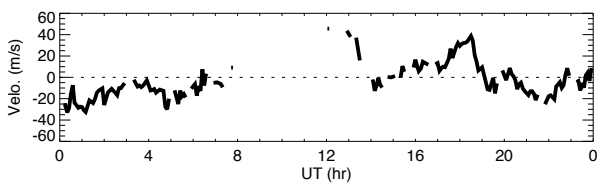
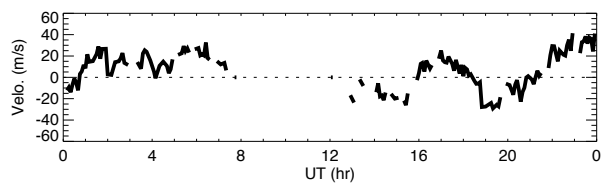
85km



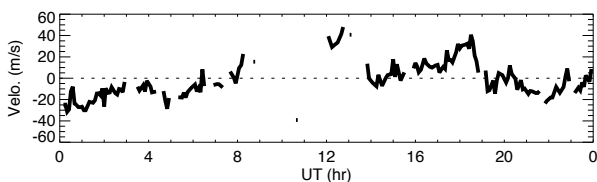
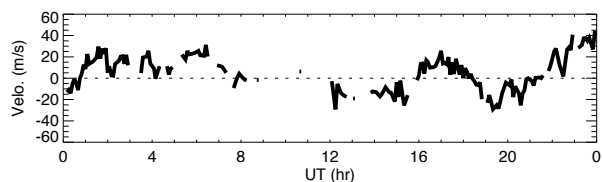
82km



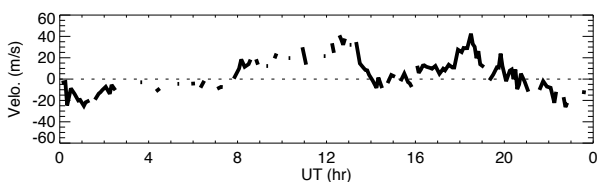
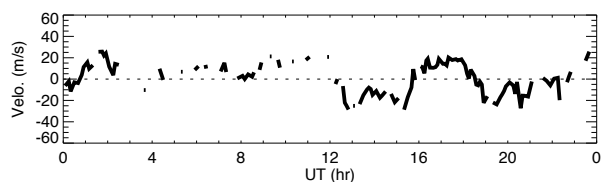
79km



76km



73km



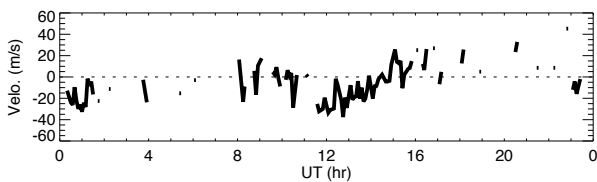
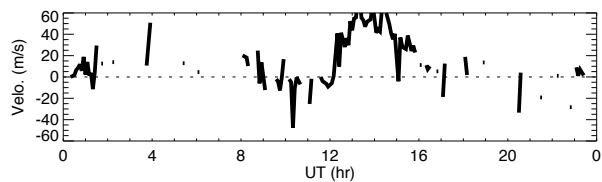
70km



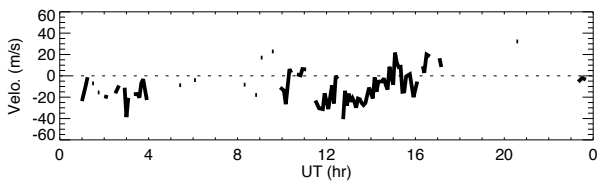
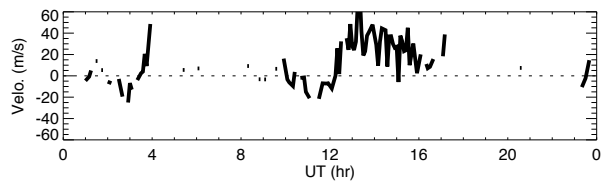
# Wind data obtained by MF radar at Tromsøe on November 27, 2001

## North

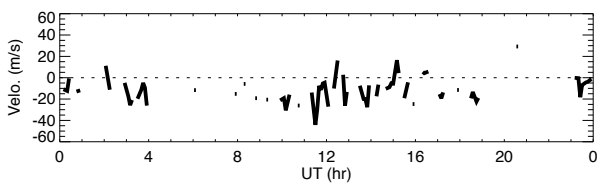
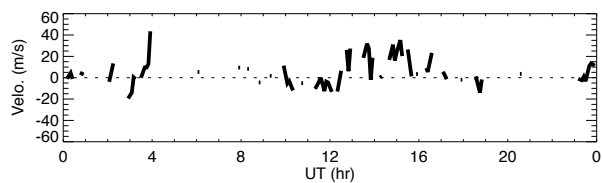
## East



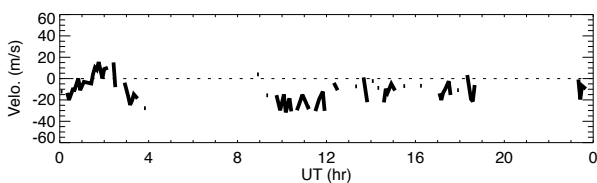
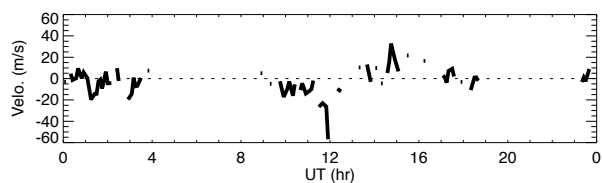
91km



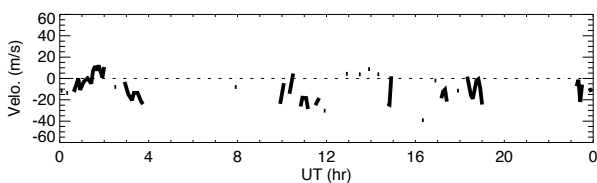
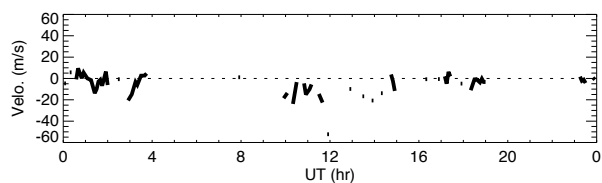
88km



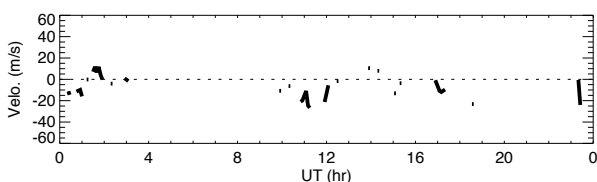
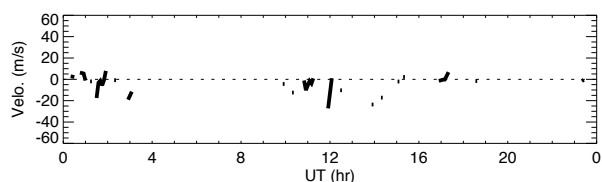
85km



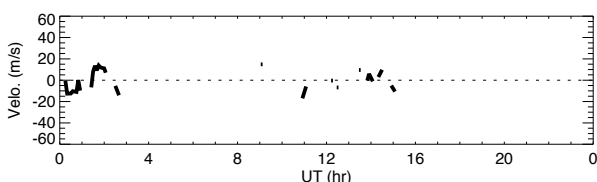
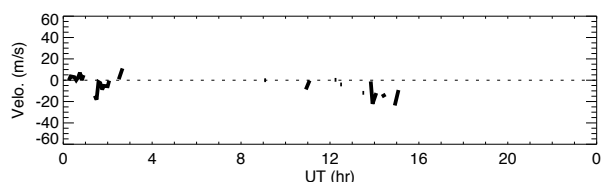
82km



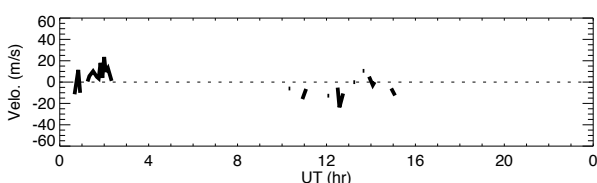
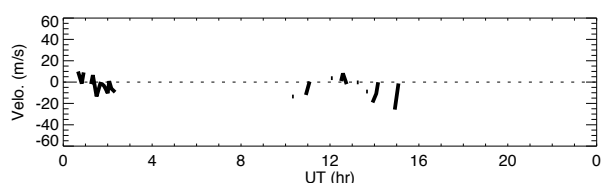
79km



76km



73km

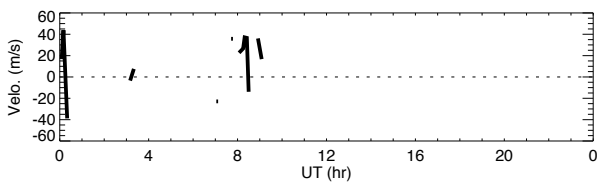
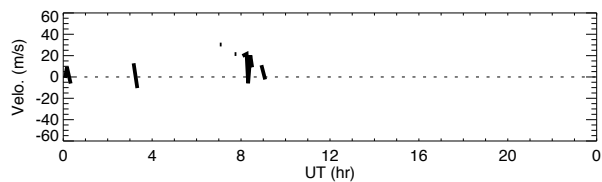


70km

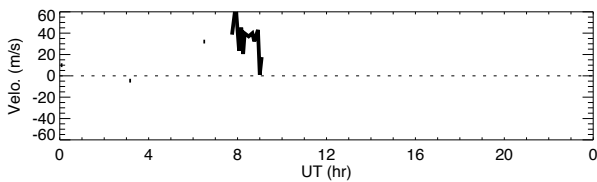
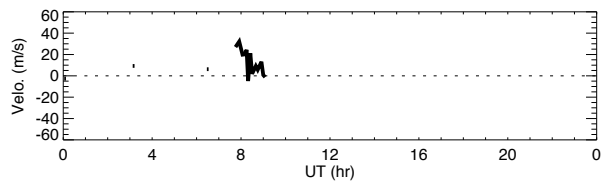
# Wind data obtained by MF radar at Tromsøe on November 28, 2001

## North

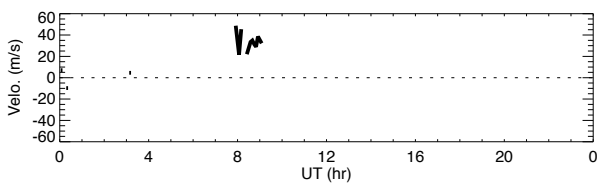
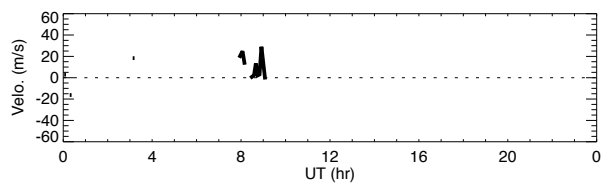
## East



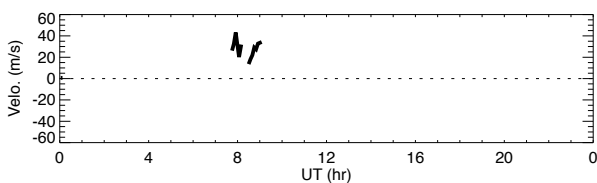
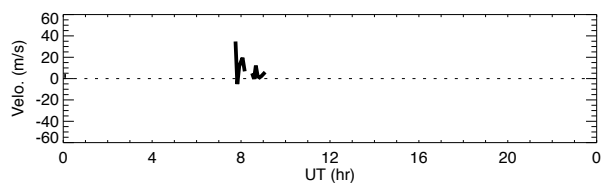
91km



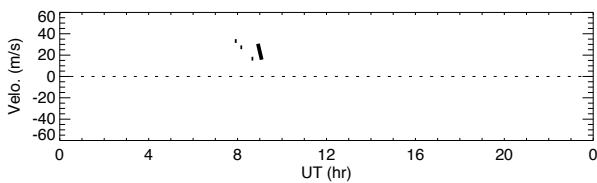
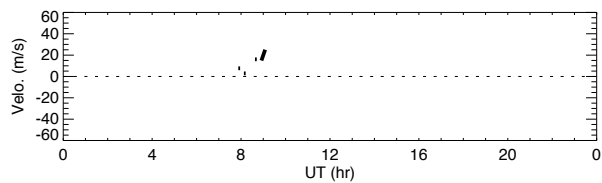
88km



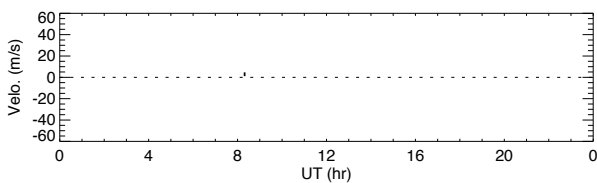
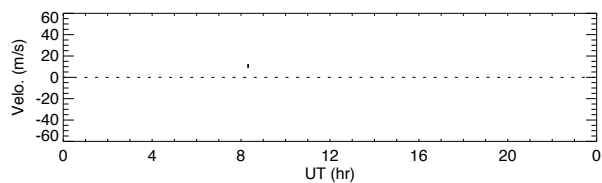
85km



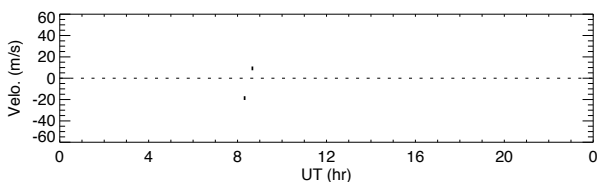
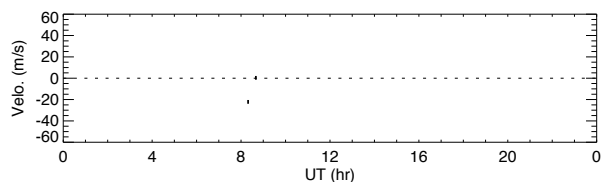
82km



79km



76km

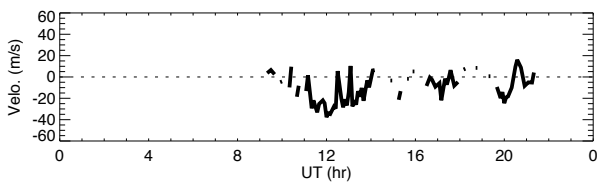
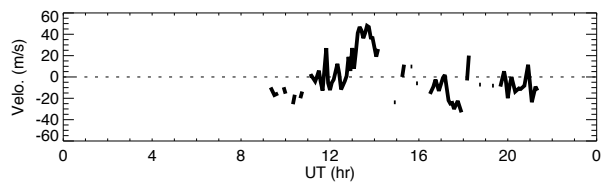


70km

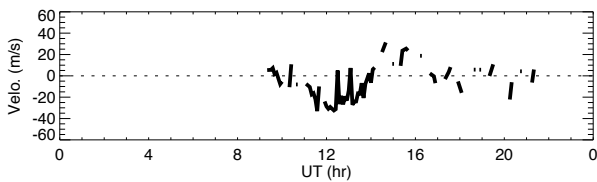
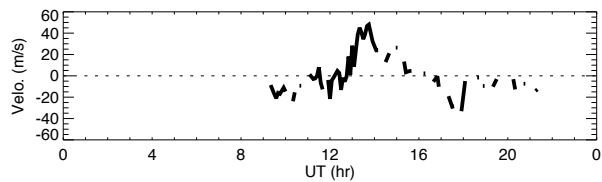
# Wind data obtained by MF radar at Tromsøe on November 29, 2001

## North

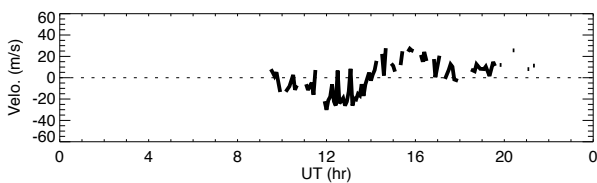
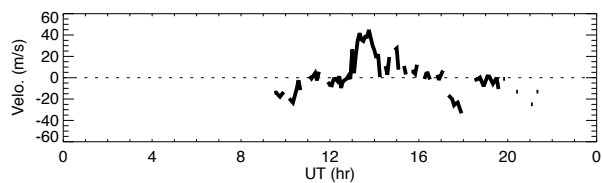
## East



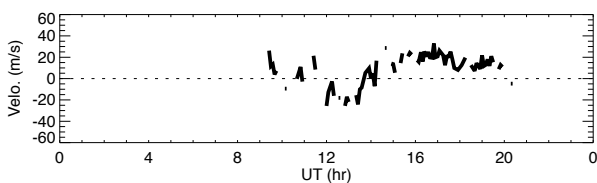
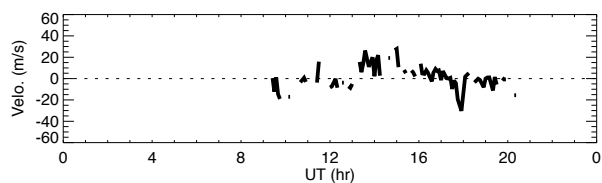
91km



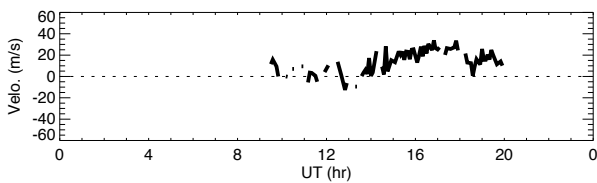
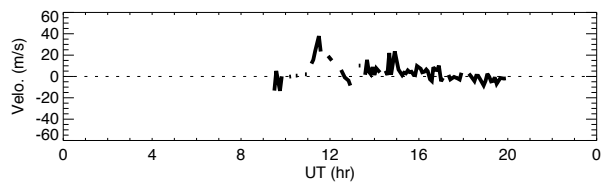
88km



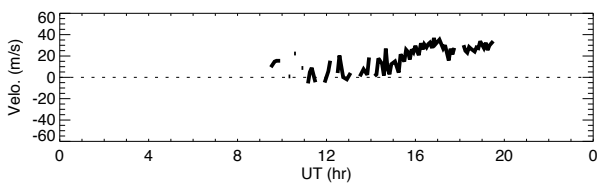
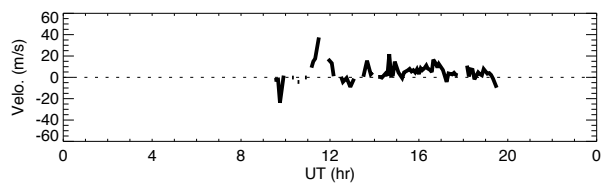
85km



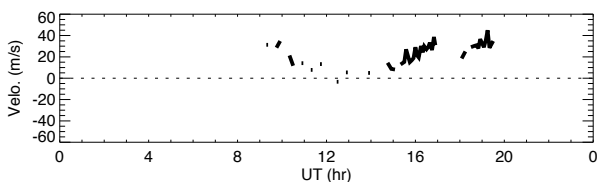
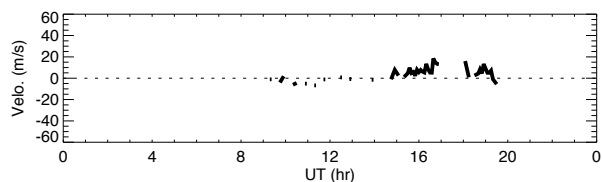
82km



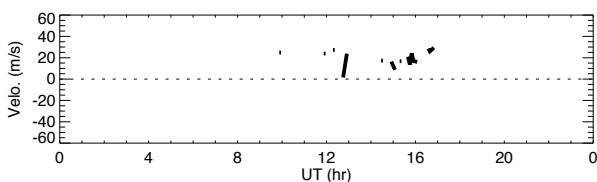
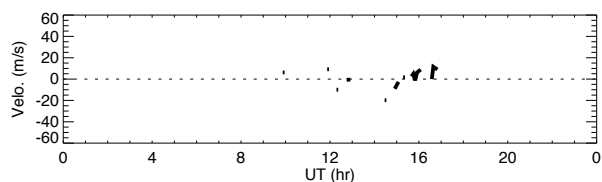
79km



76km



73km



70km

