

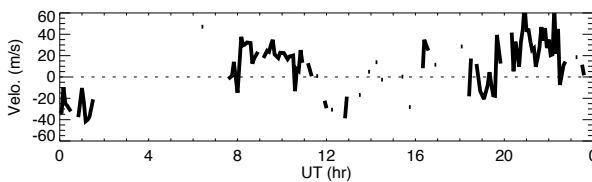
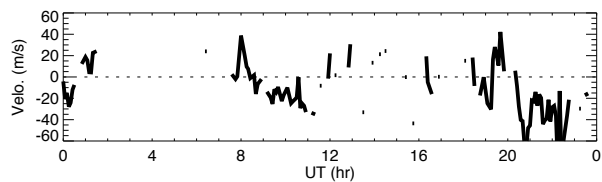




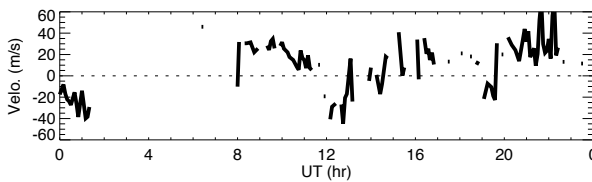
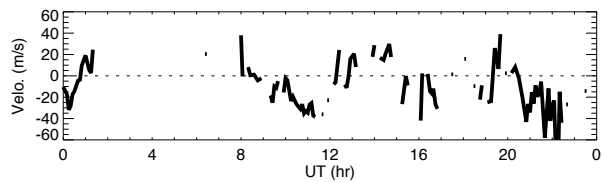
# Wind data obtained by MF radar at Tromsøe on December 3, 2001

## North

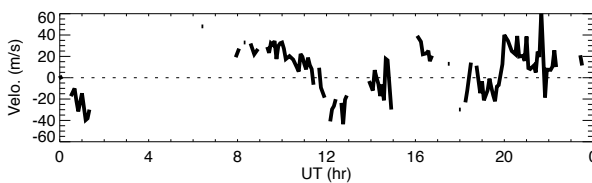
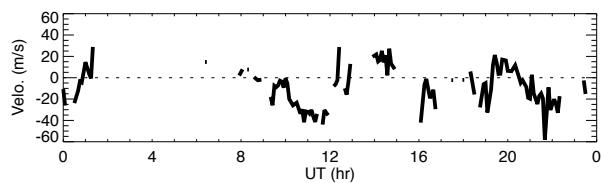
## East



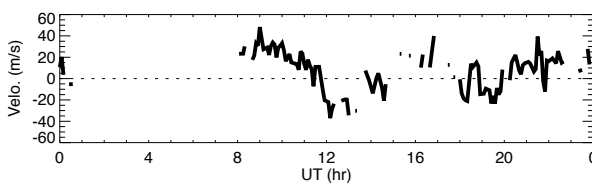
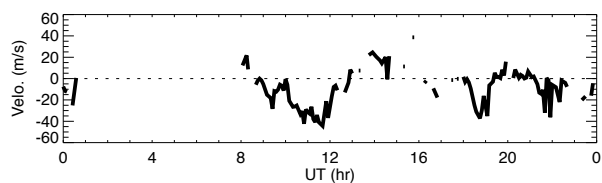
91km



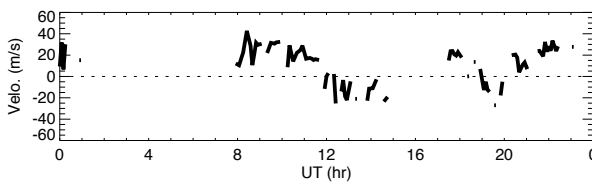
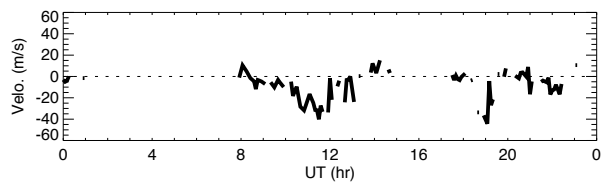
88km



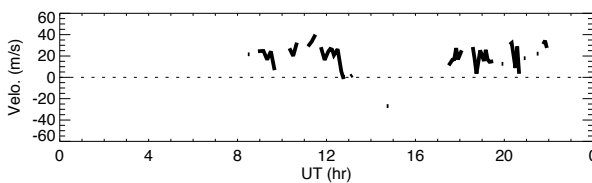
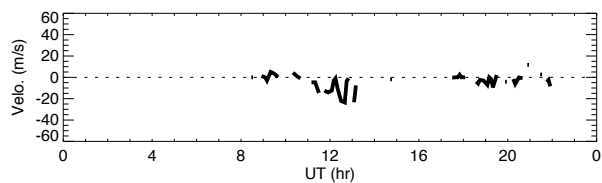
85km



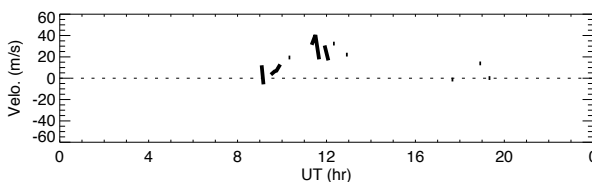
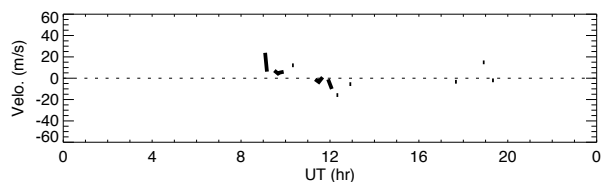
82km



79km



76km



73km





# Wind data obtained by MF radar at Tromsøe on December 6, 2001

