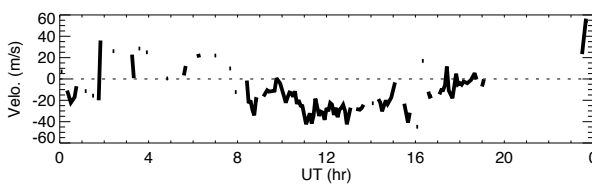
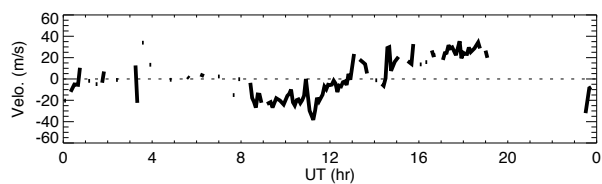


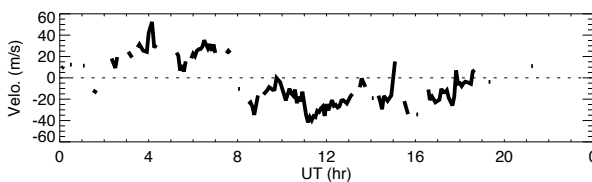
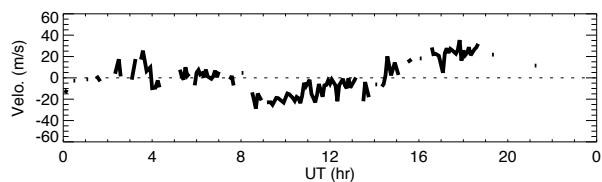
Wind data obtained by MF radar at Tromsøe on January 18, 2002

North

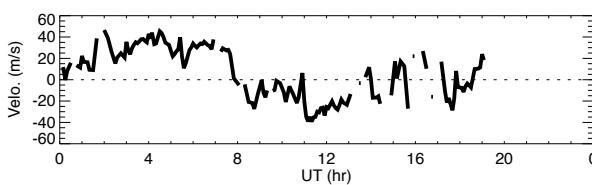
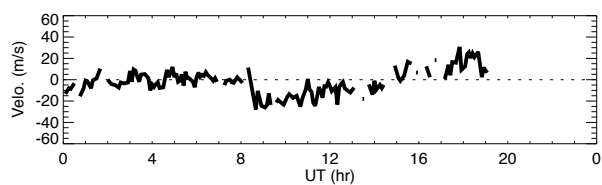
East



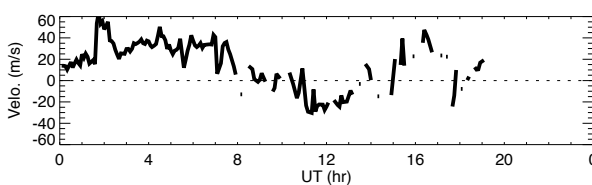
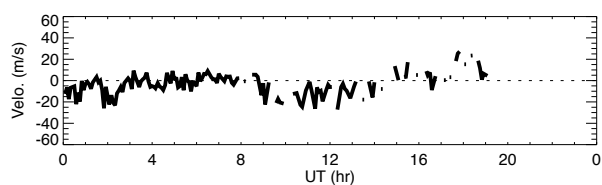
91km



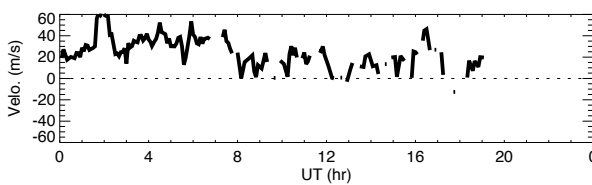
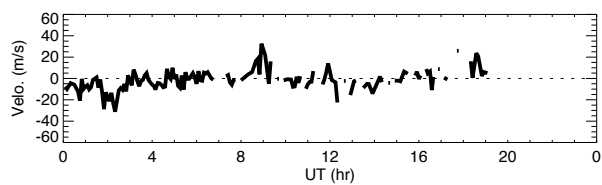
88km



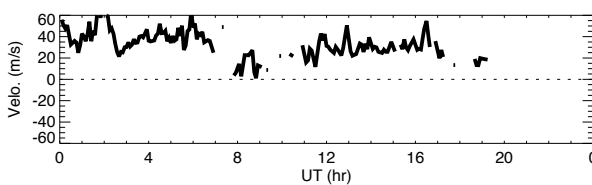
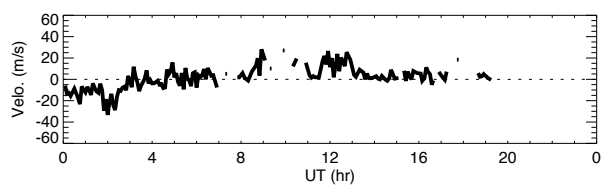
85km



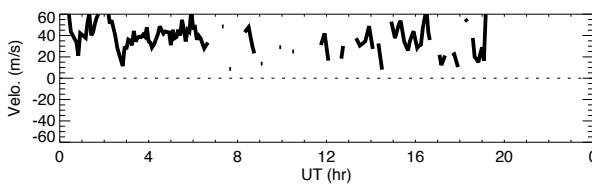
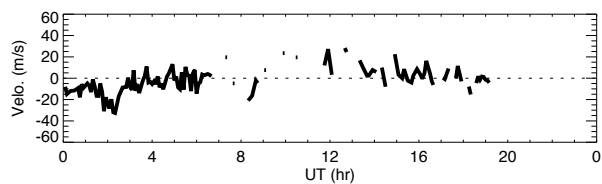
82km



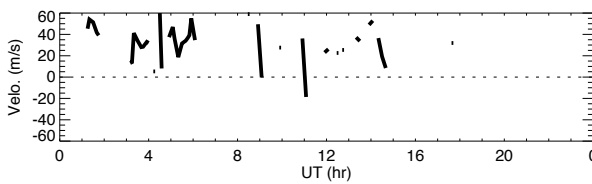
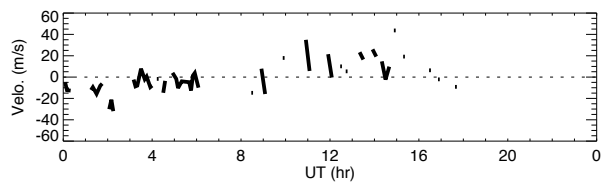
79km



76km



73km

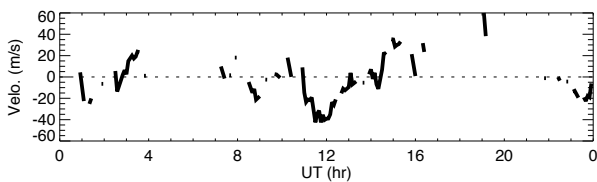
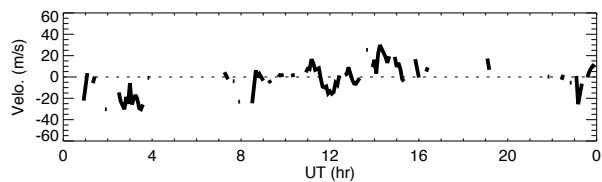


70km

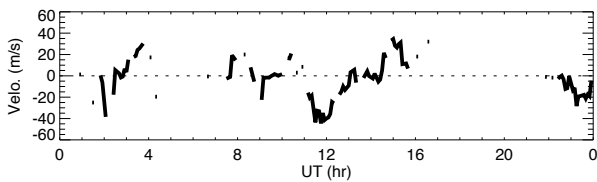
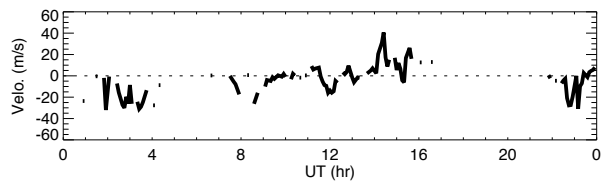
Wind data obtained by MF radar at Tromsøe on January 31, 2002

North

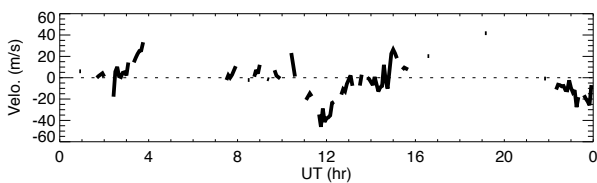
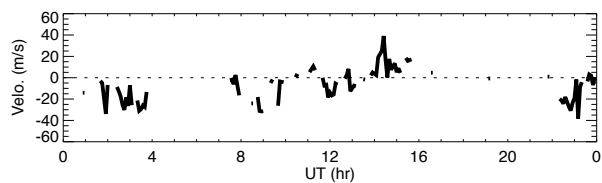
East



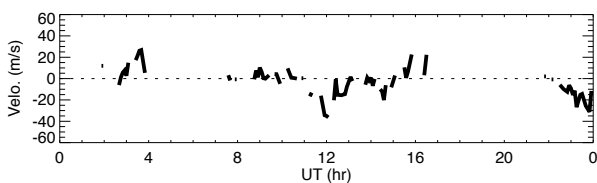
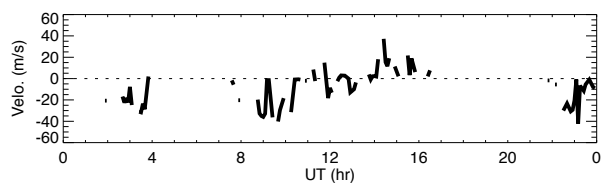
91km



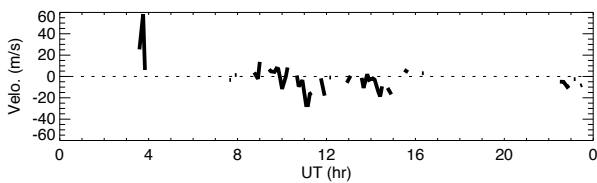
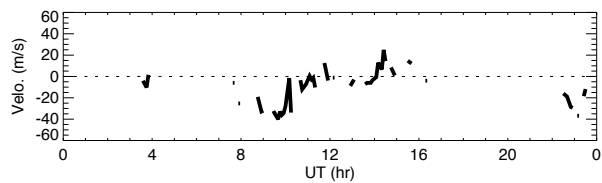
88km



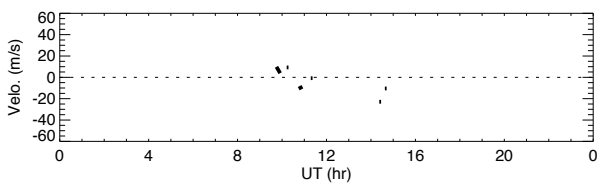
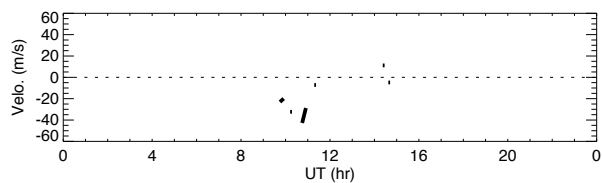
85km



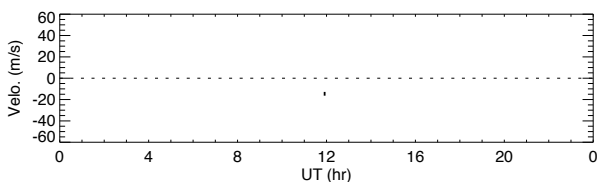
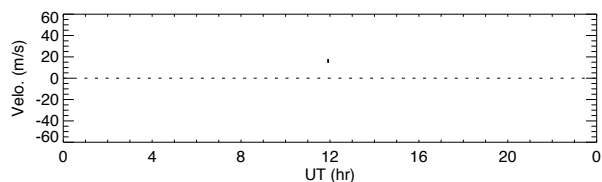
82km



79km



76km



73km