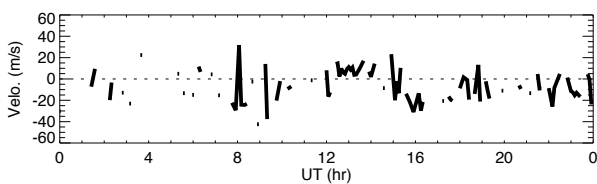
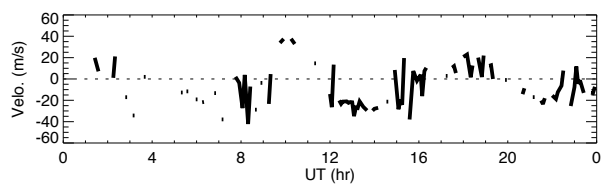


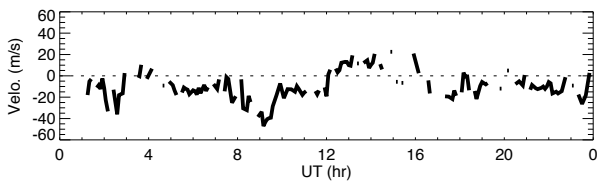
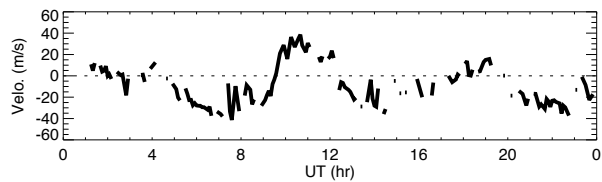
Wind data obtained by MF radar at Tromsøe on April 15, 2002

North

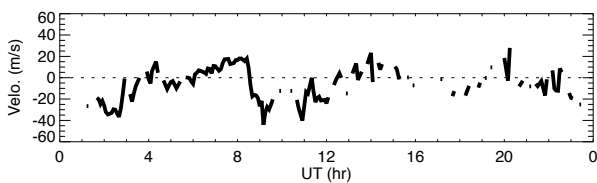
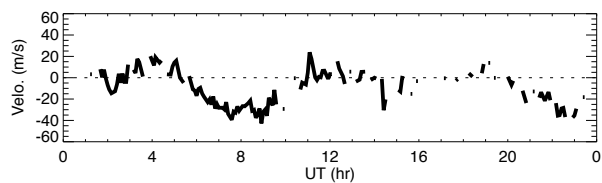
East



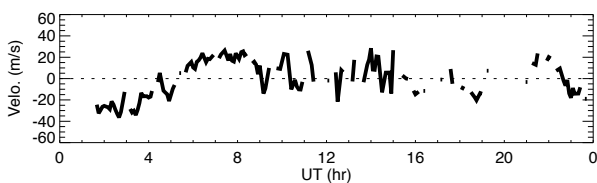
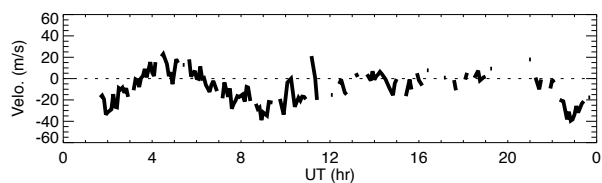
91km



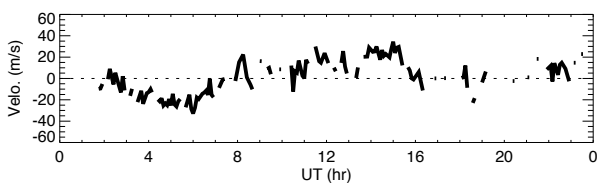
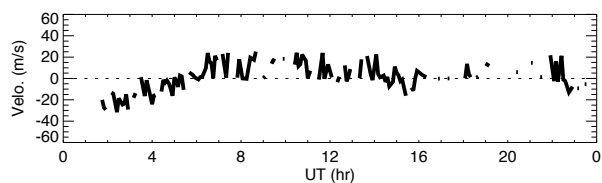
88km



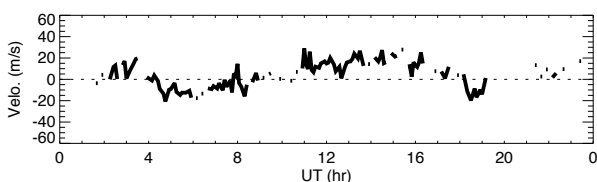
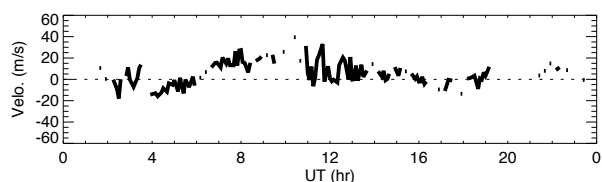
85km



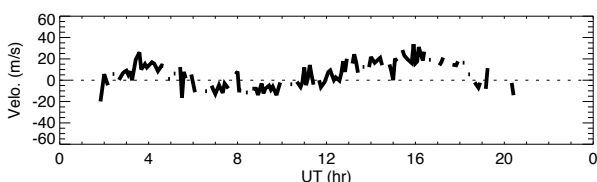
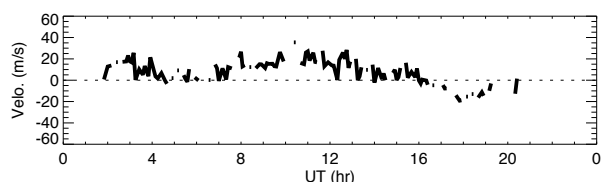
82km



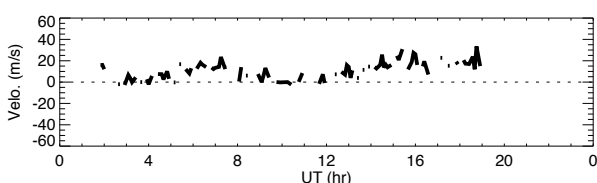
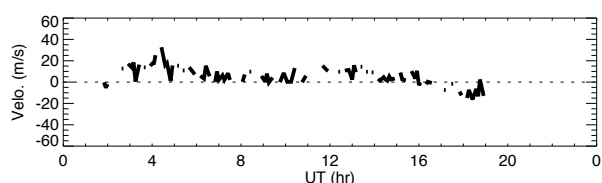
79km



76km



73km

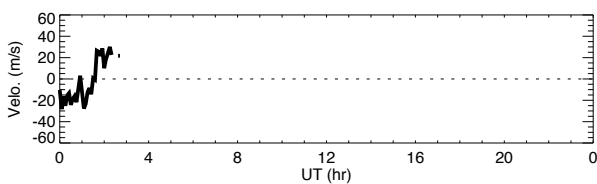
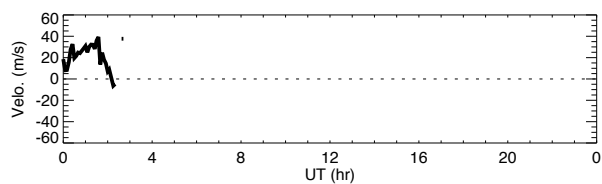


70km

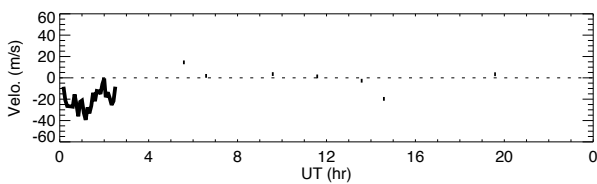
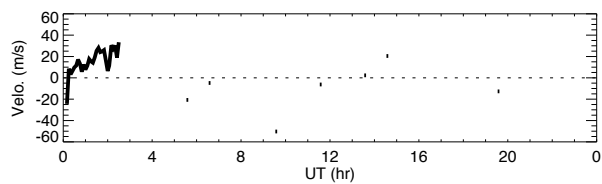
Wind data obtained by MF radar at Tromsø on April 21, 2002

North

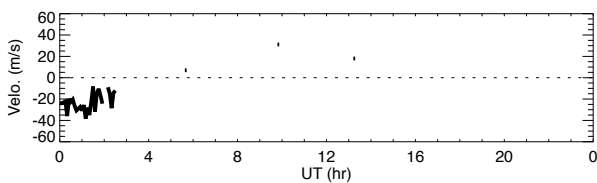
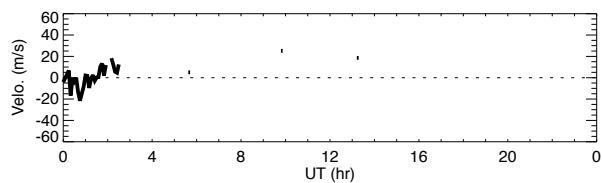
East



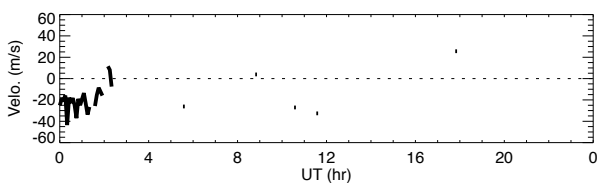
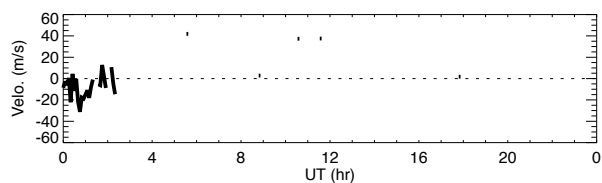
91km



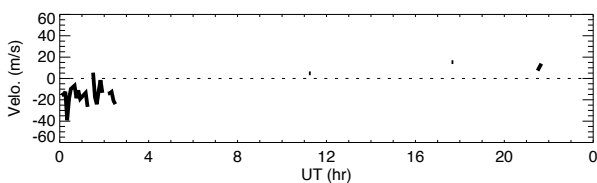
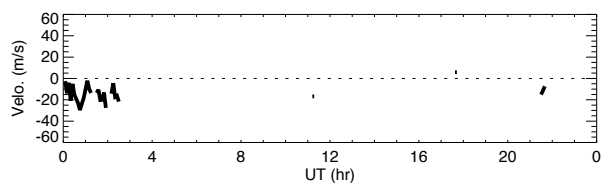
88km



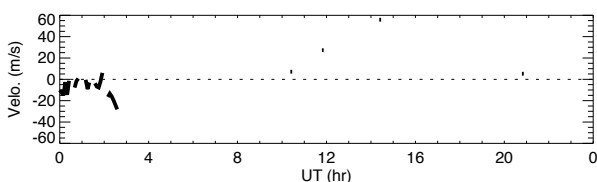
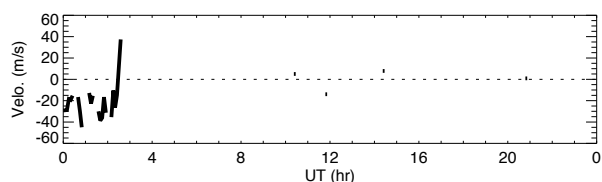
85km



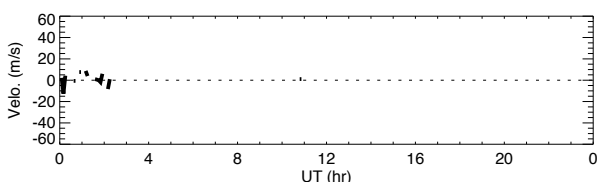
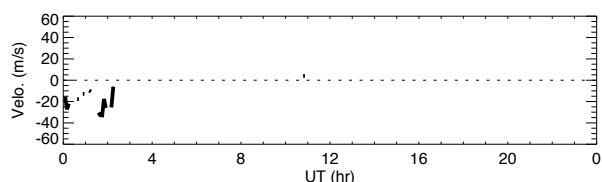
82km



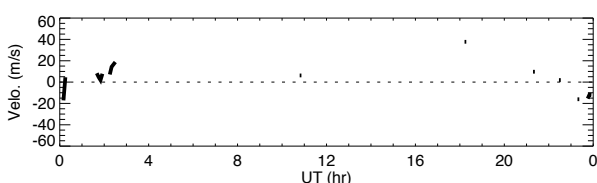
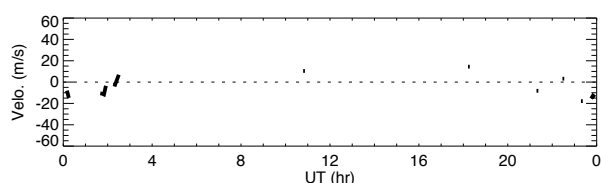
79km



76km



73km

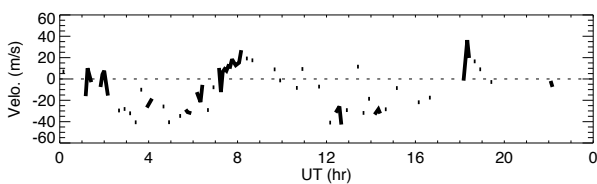
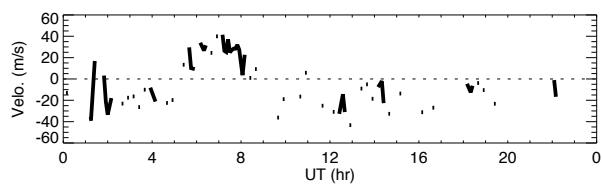


70km

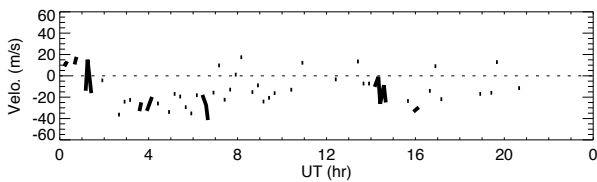
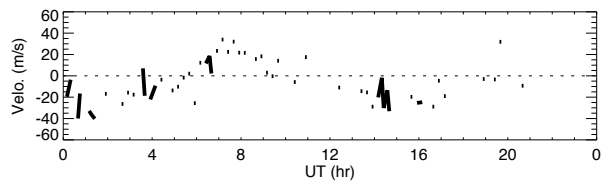
Wind data obtained by MF radar at Tromsøe on April 25, 2002

North

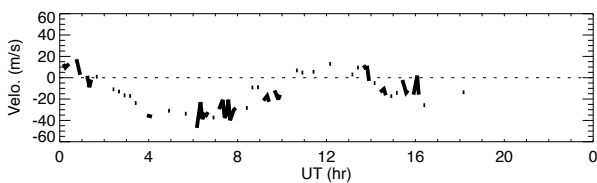
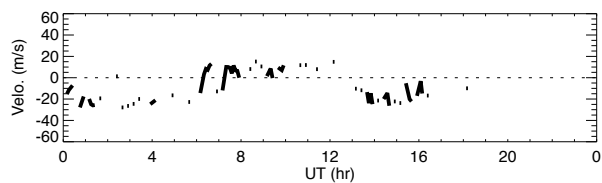
East



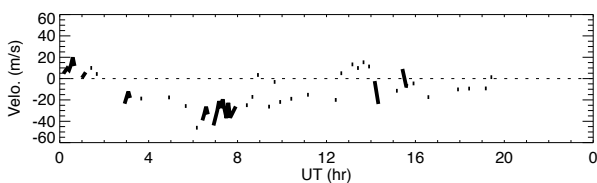
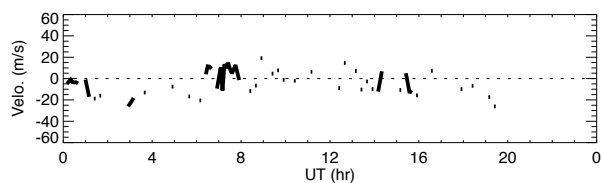
91km



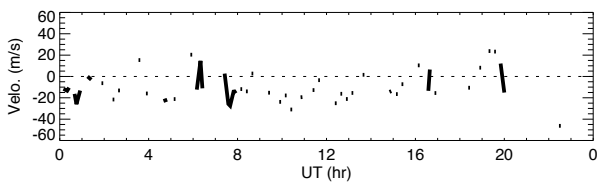
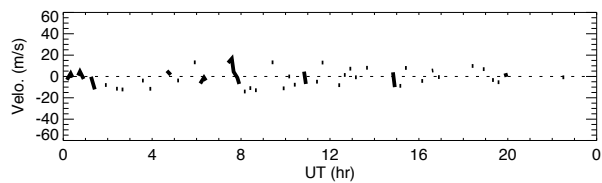
88km



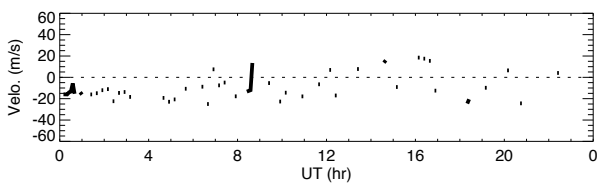
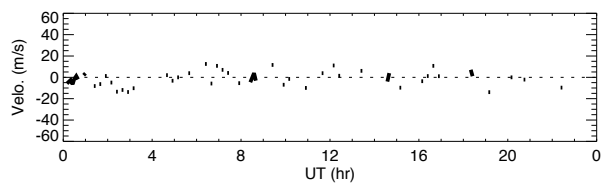
85km



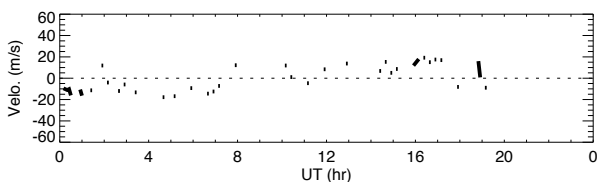
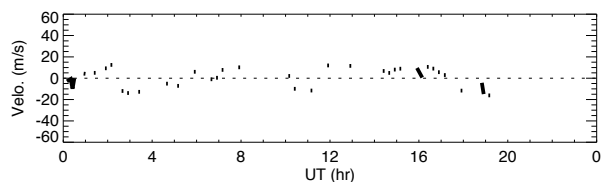
82km



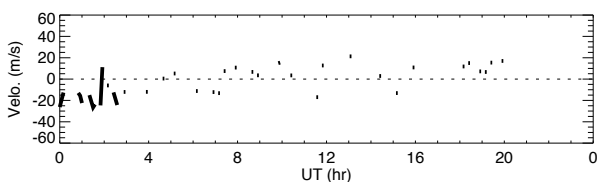
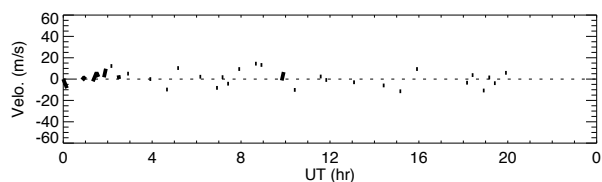
79km



76km



73km

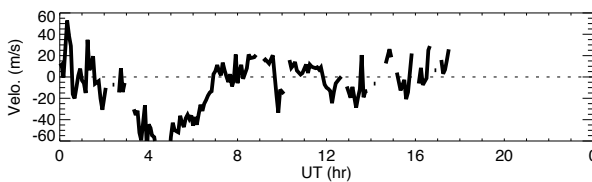
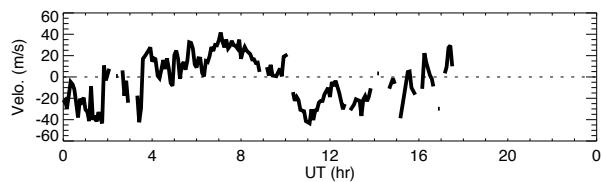


70km

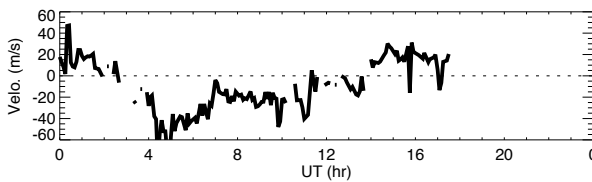
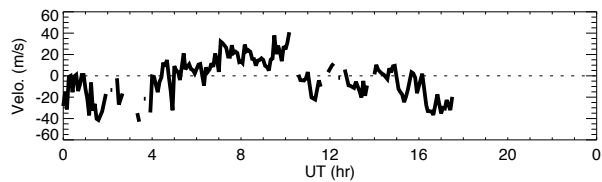
Wind data obtained by MF radar at Tromsøe on April 29, 2002

North

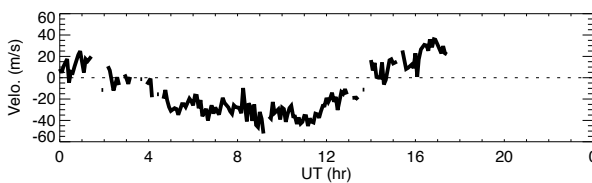
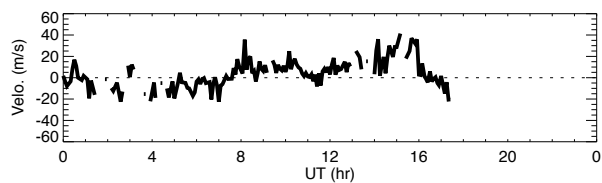
East



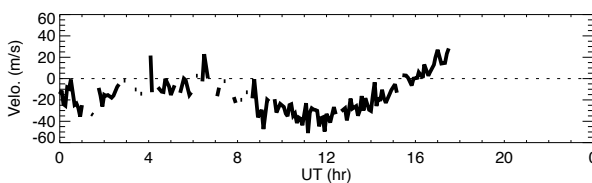
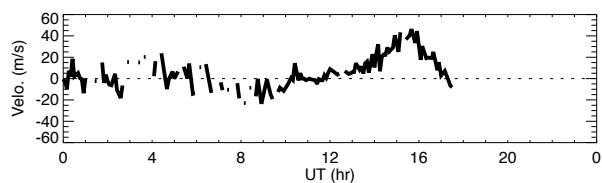
91km



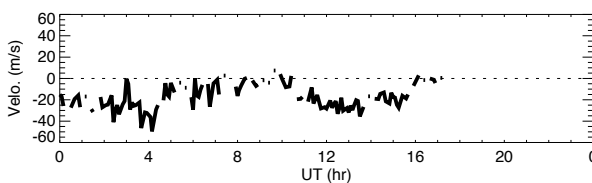
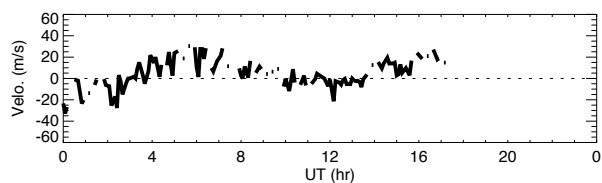
88km



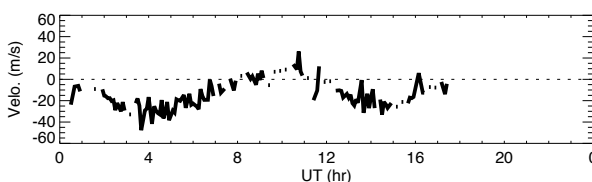
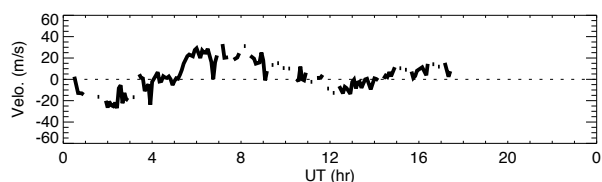
85km



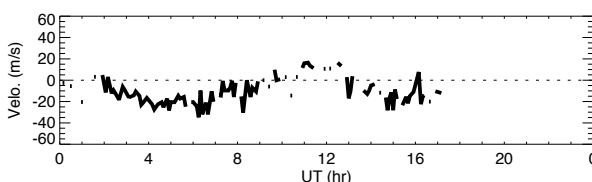
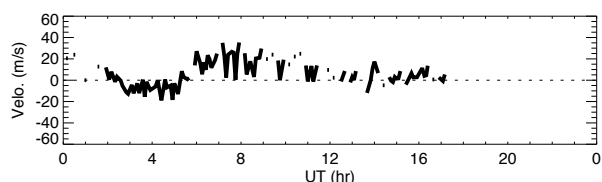
82km



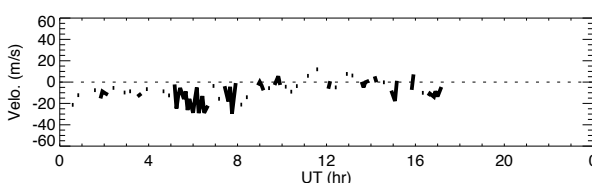
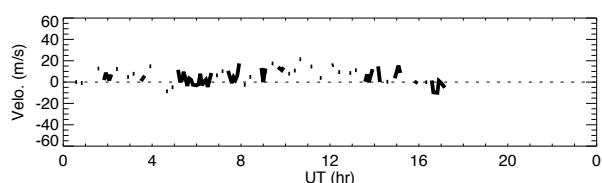
79km



76km



73km



70km

