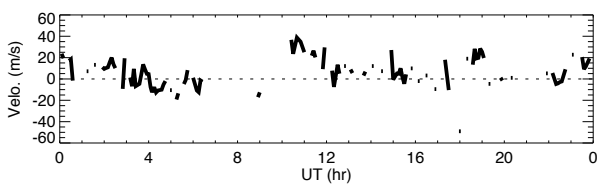
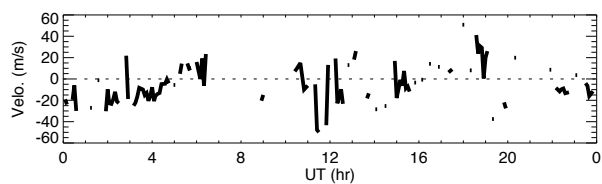


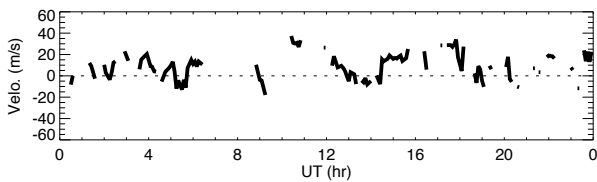
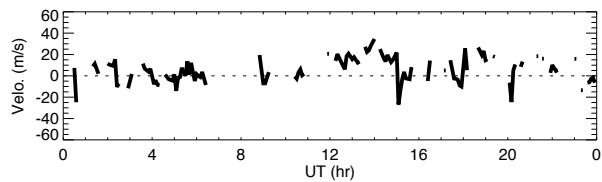
Wind data obtained by MF radar at Tromsøe on March 13, 2004

North

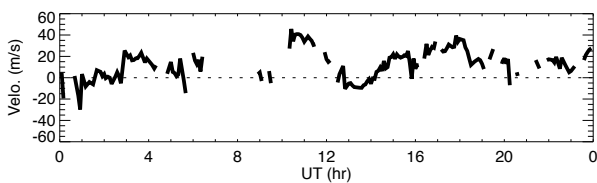
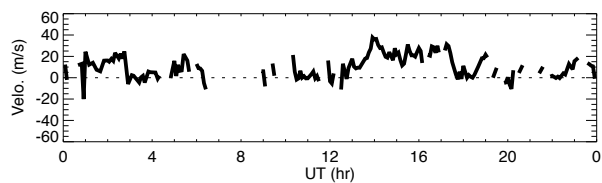
East



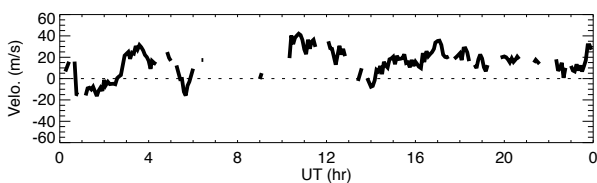
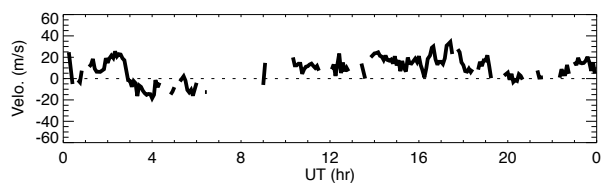
91km



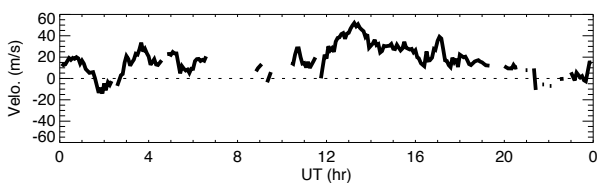
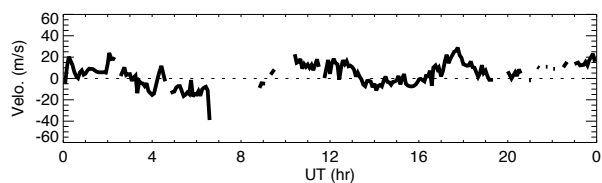
88km



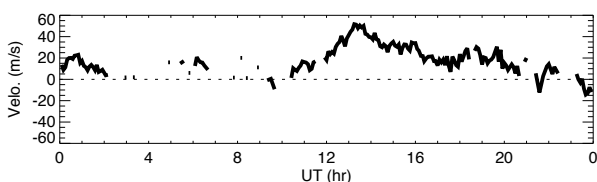
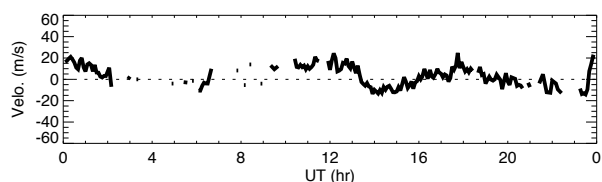
85km



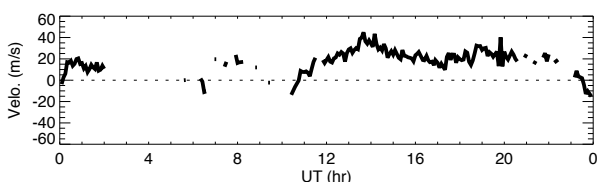
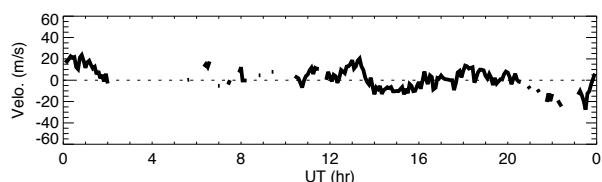
82km



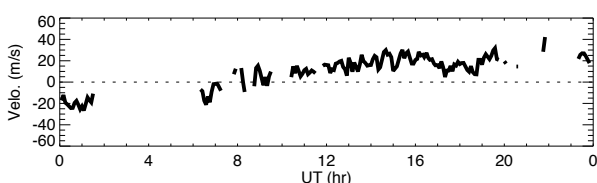
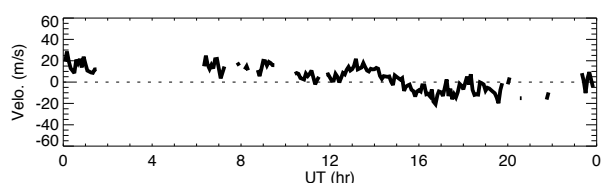
79km



76km



73km

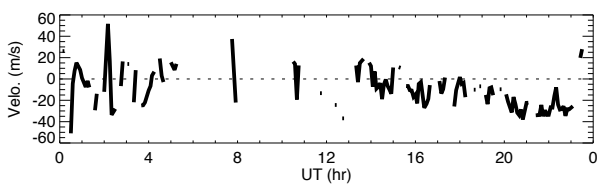
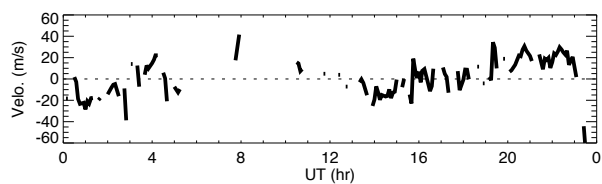


70km

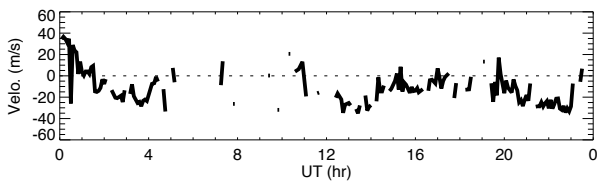
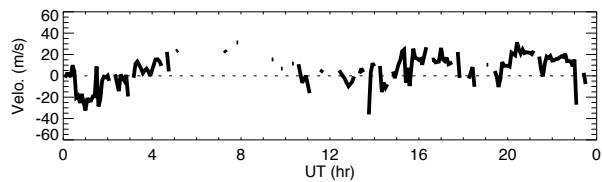
Wind data obtained by MF radar at Tromsøe on March 14, 2004

North

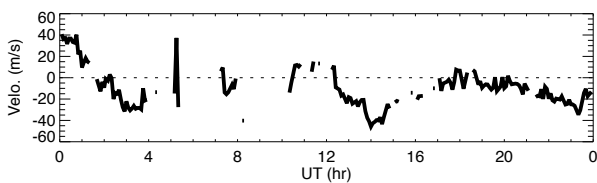
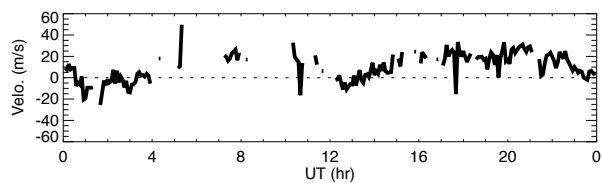
East



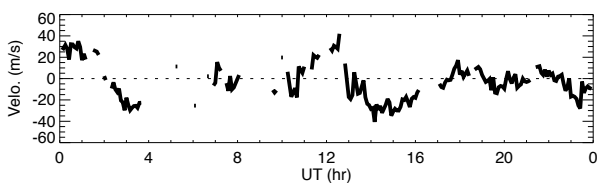
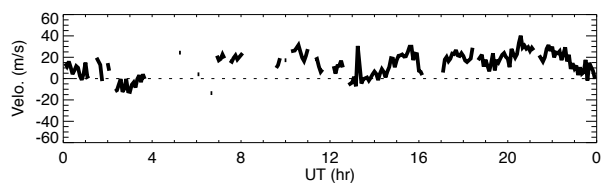
91km



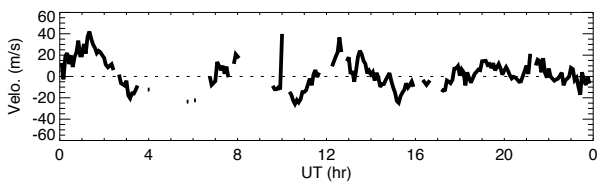
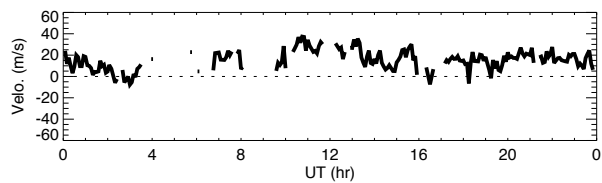
88km



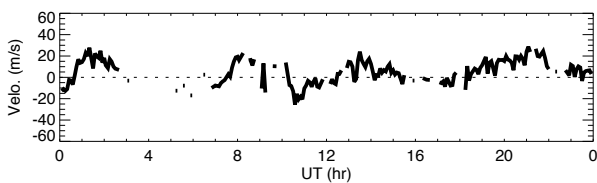
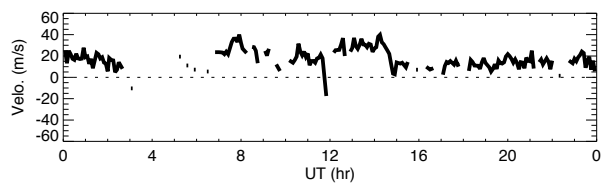
85km



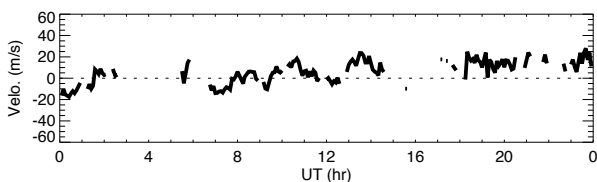
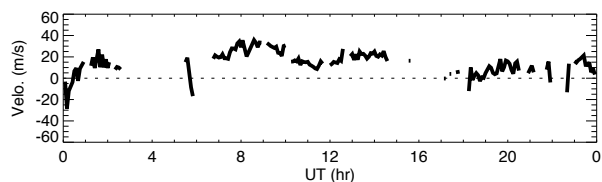
82km



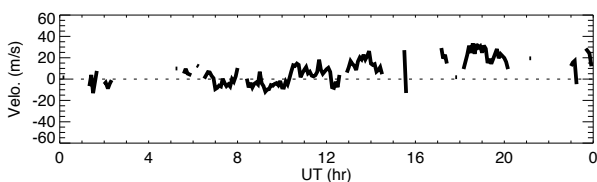
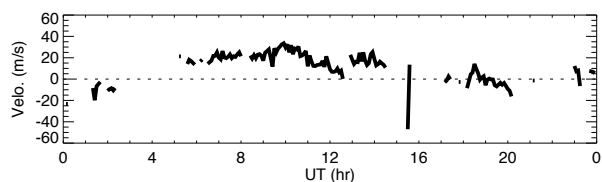
79km



76km

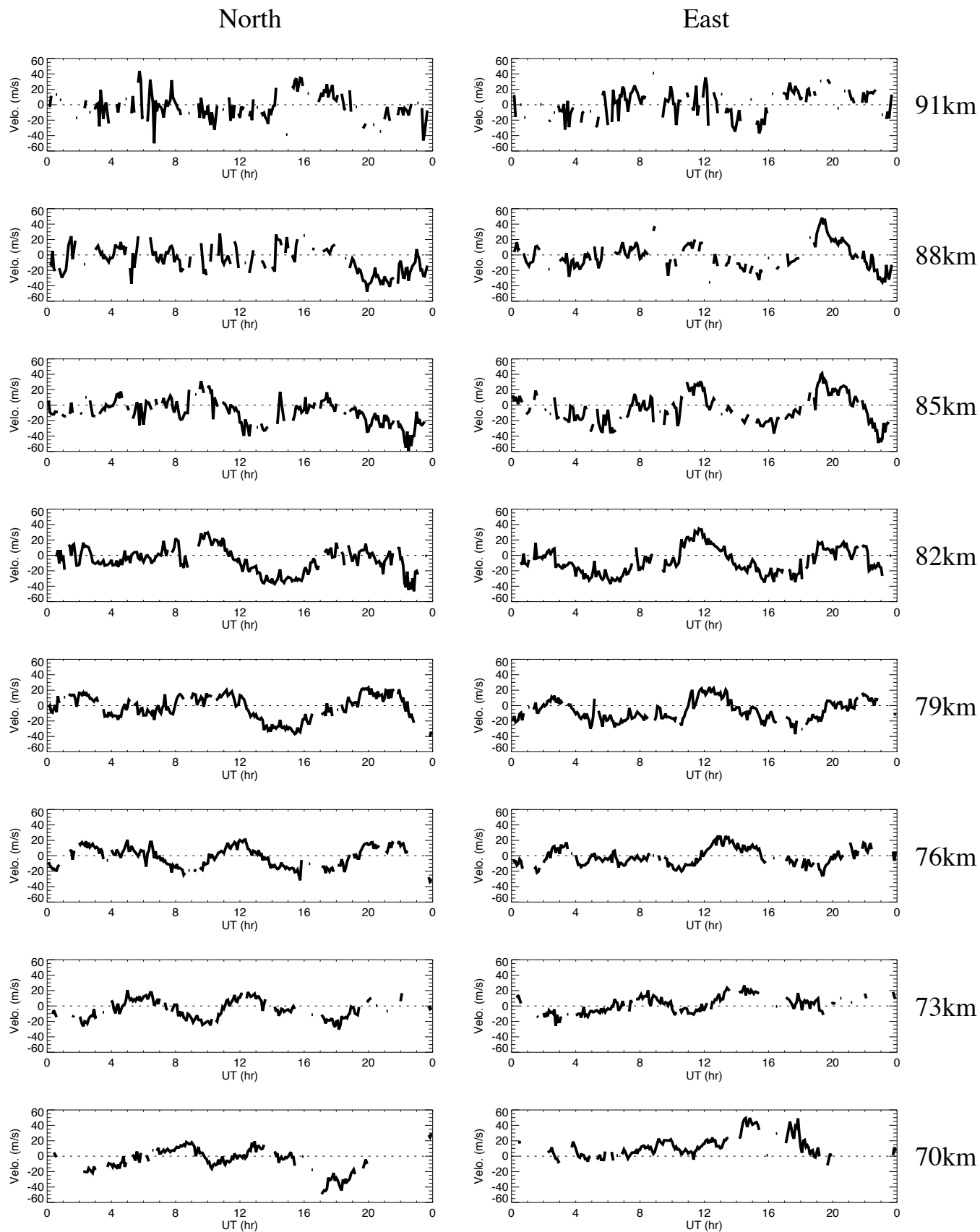


73km



70km

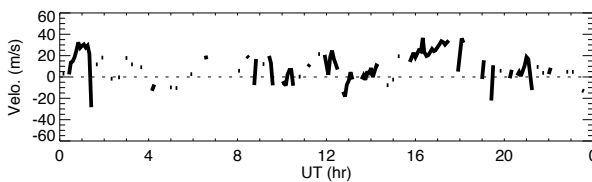
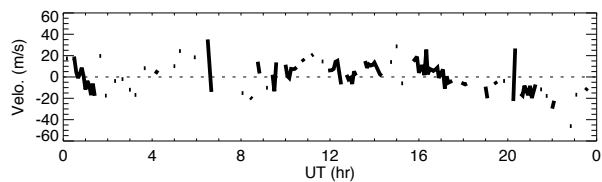
Wind data obtained by MF radar at Tromsøe on March 18, 2004



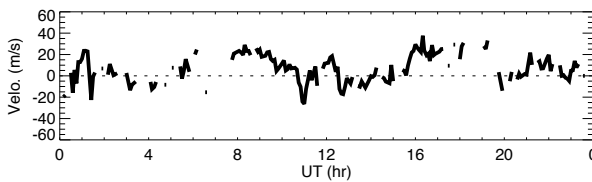
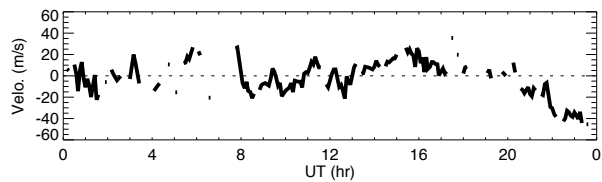
Wind data obtained by MF radar at Tromsøe on March 23, 2004

North

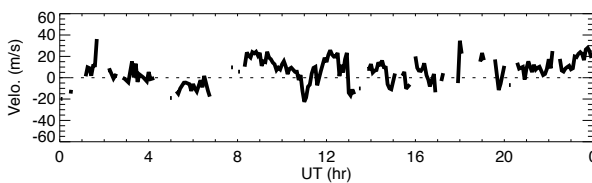
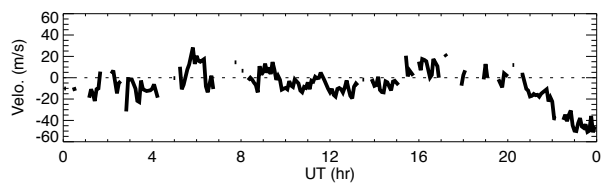
East



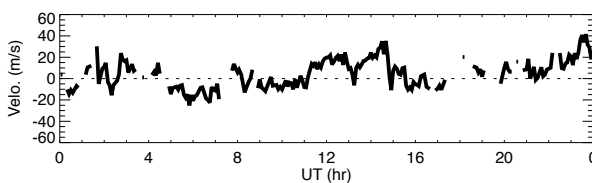
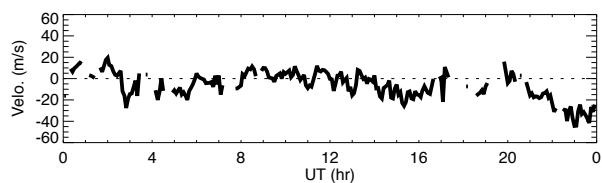
91km



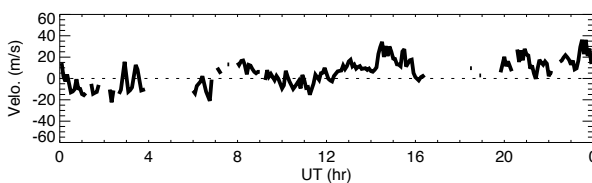
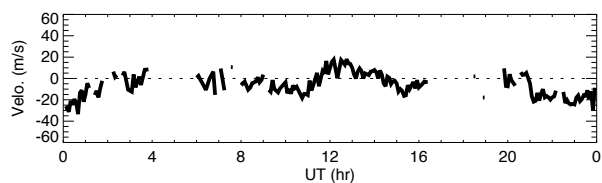
88km



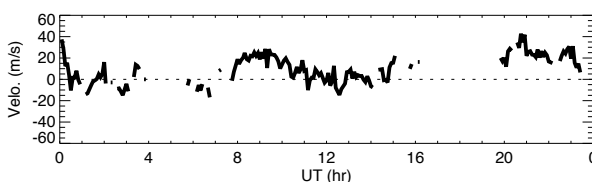
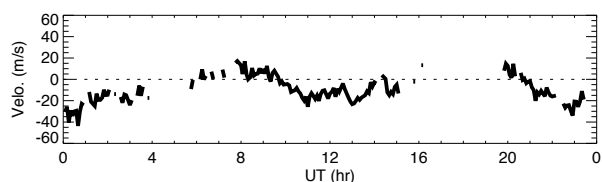
85km



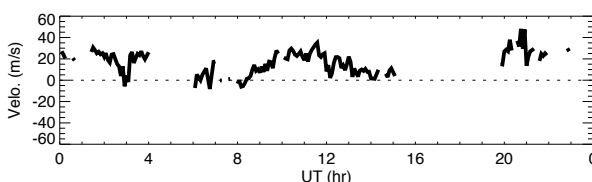
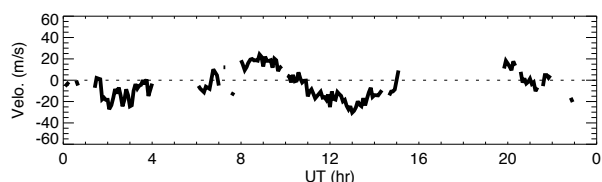
82km



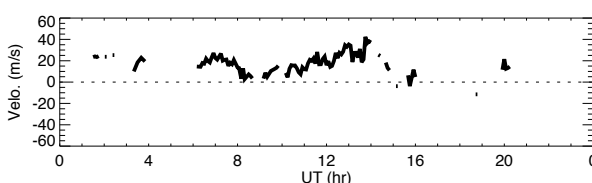
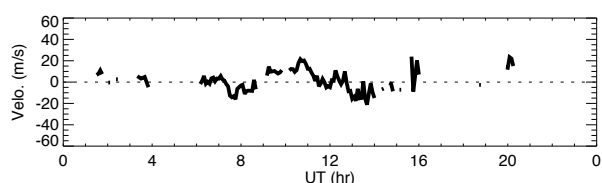
79km



76km

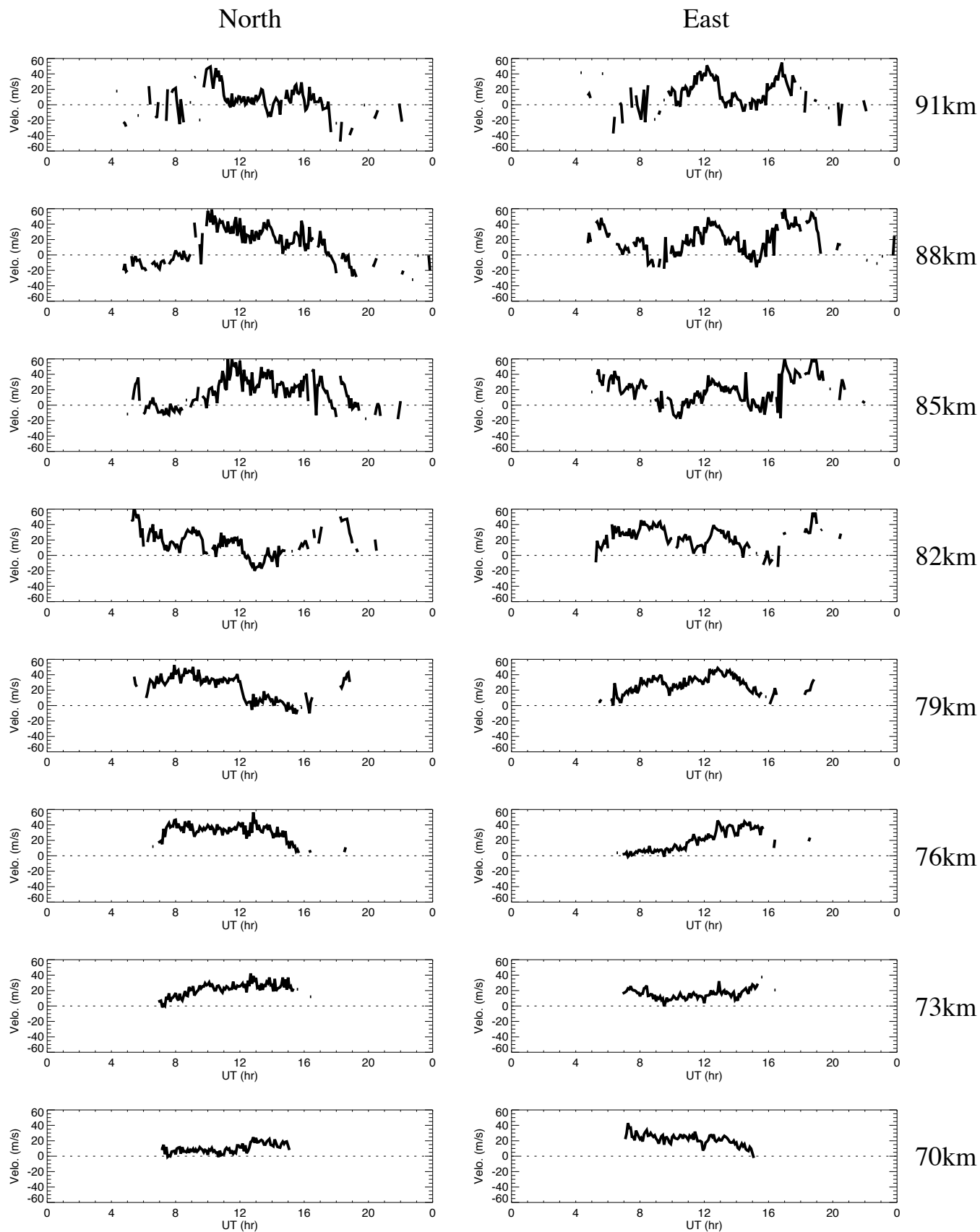


73km



70km

Wind data obtained by MF radar at Tromsøe on March 25, 2004



Wind data obtained by MF radar at Tromsøe on March 30, 2004

