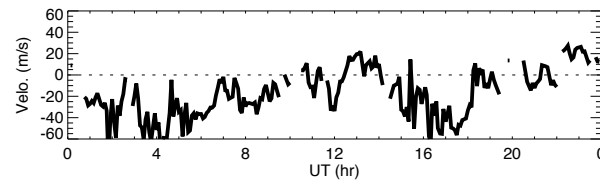
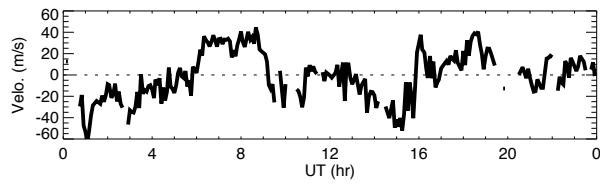


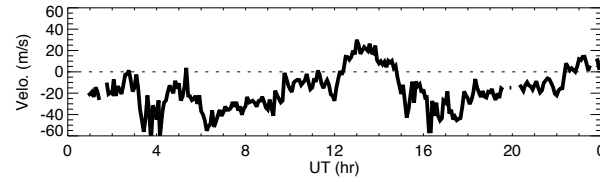
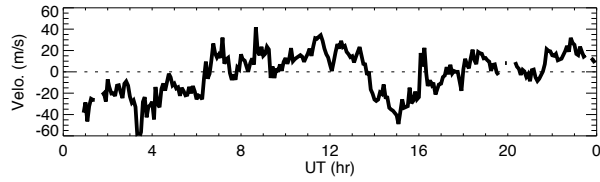
Wind data obtained by MF radar at Tromsøe on May 6, 2005

North

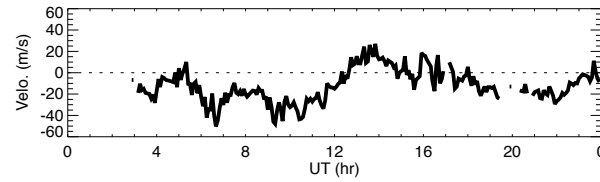
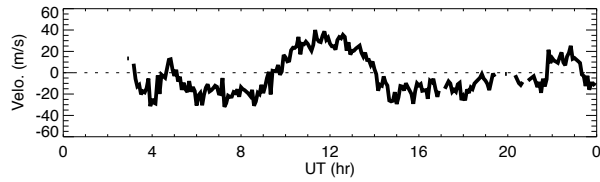
East



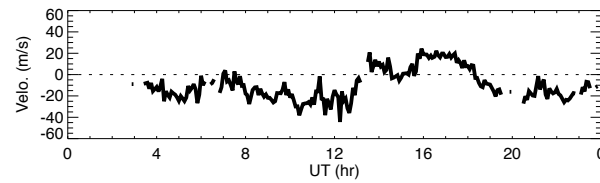
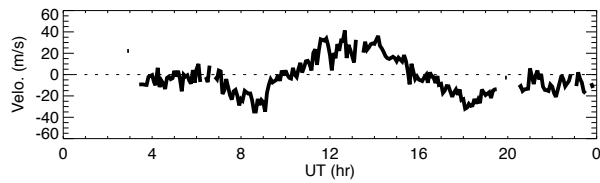
91km



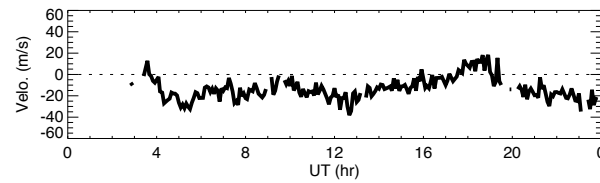
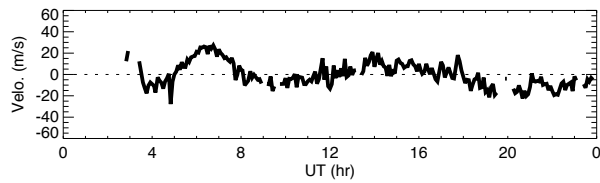
88km



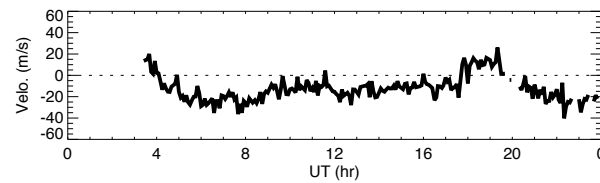
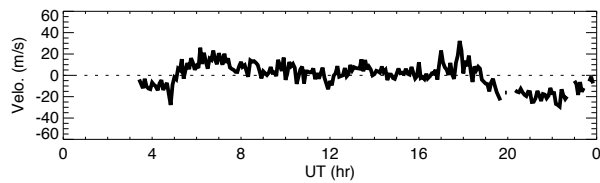
85km



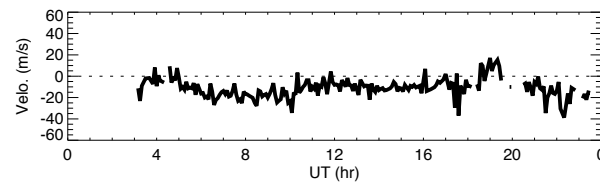
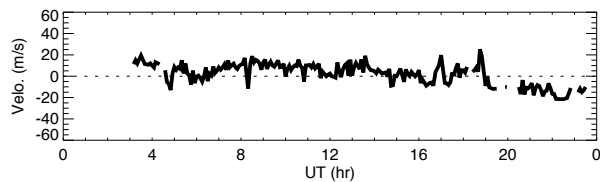
82km



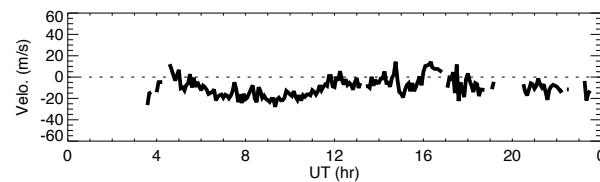
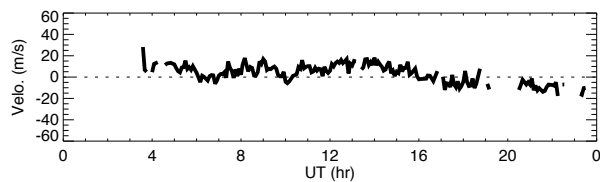
79km



76km



73km

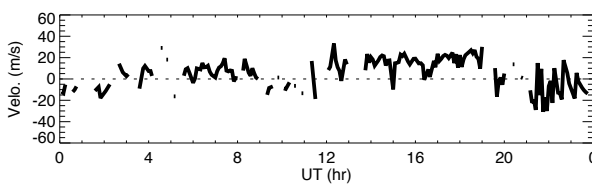
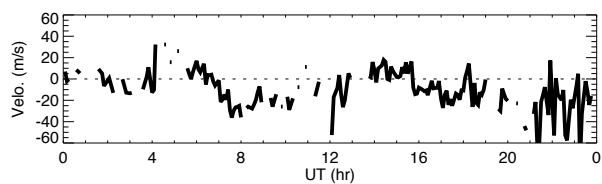


70km

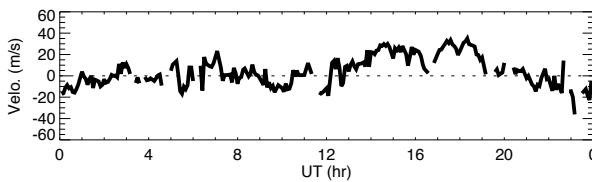
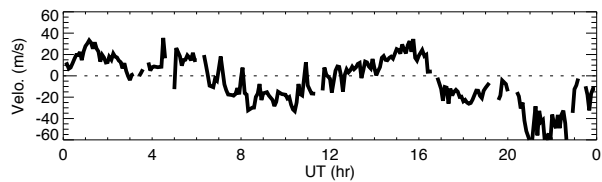
Wind data obtained by MF radar at Tromsøe on May 12, 2005

North

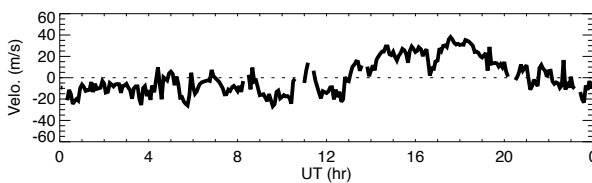
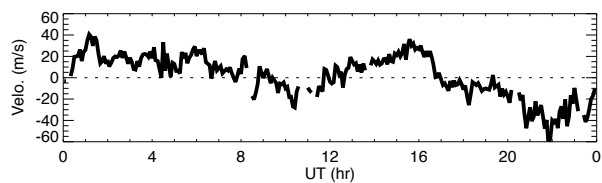
East



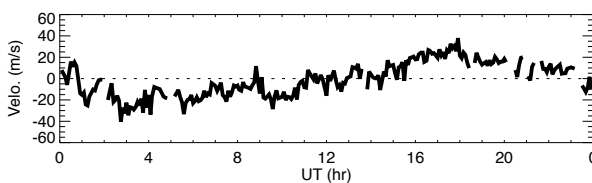
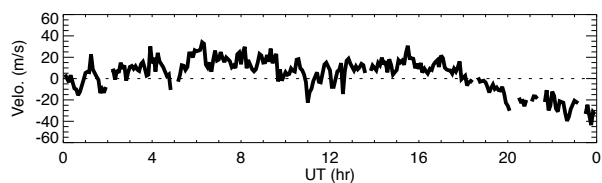
91km



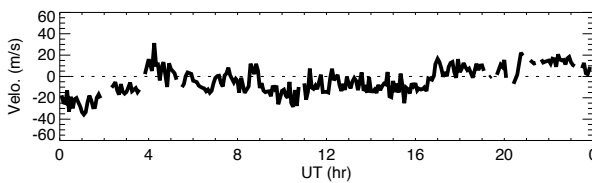
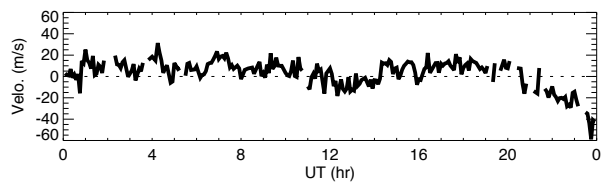
88km



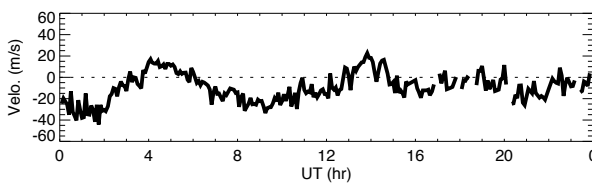
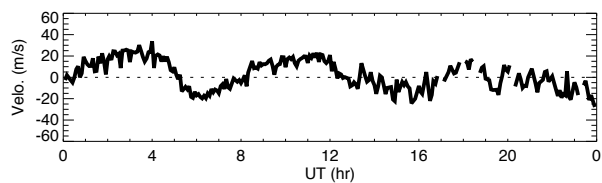
85km



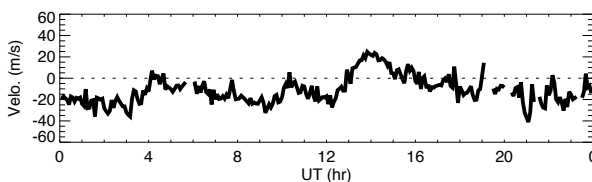
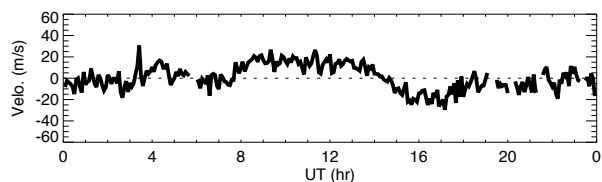
82km



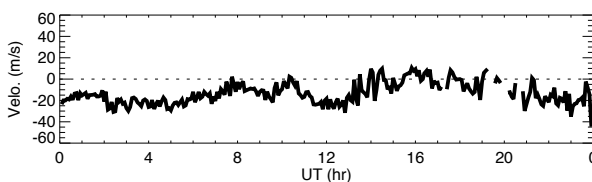
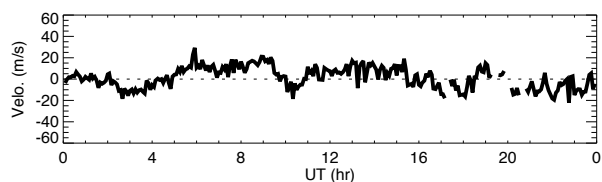
79km



76km



73km

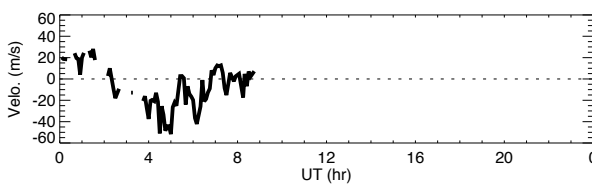
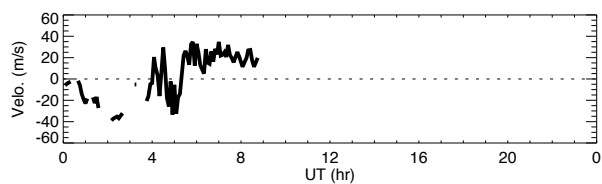


70km

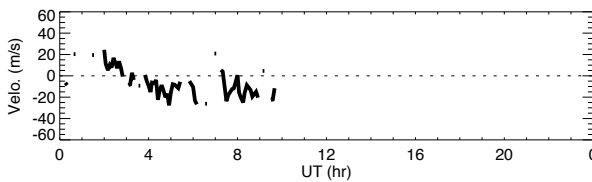
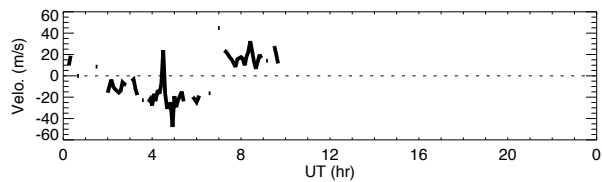
Wind data obtained by MF radar at Tromsøe on May 14, 2005

North

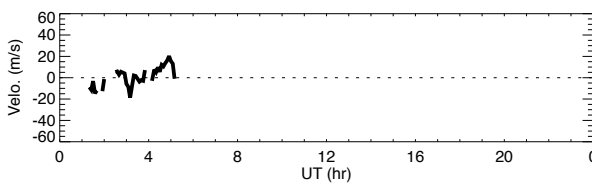
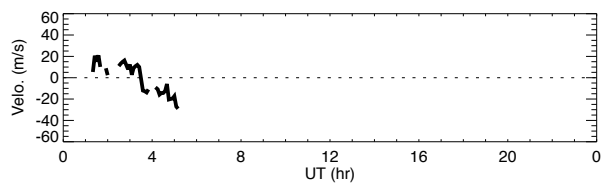
East



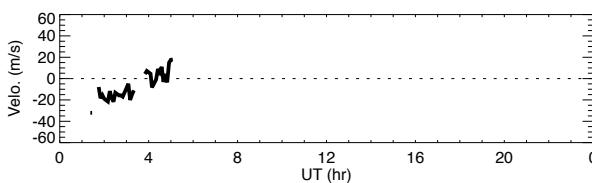
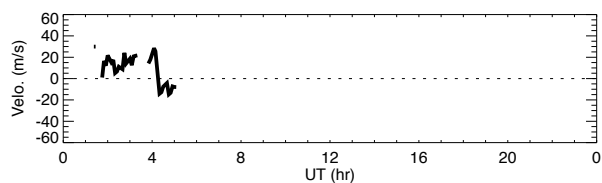
91km



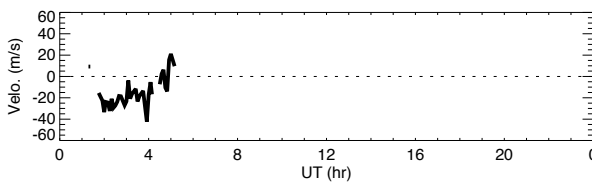
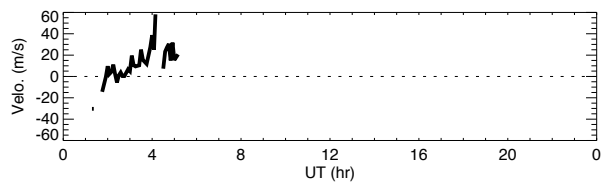
88km



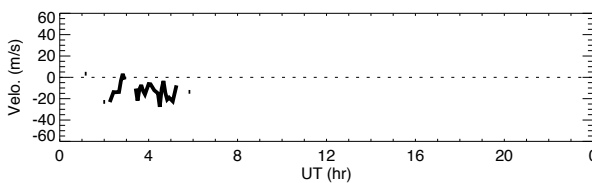
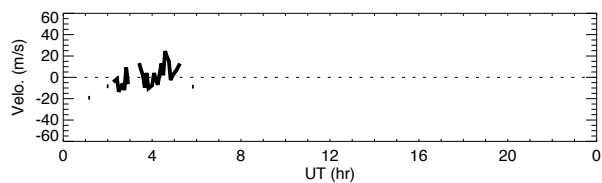
85km



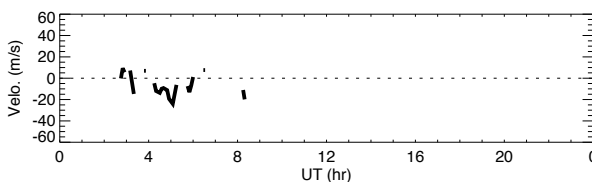
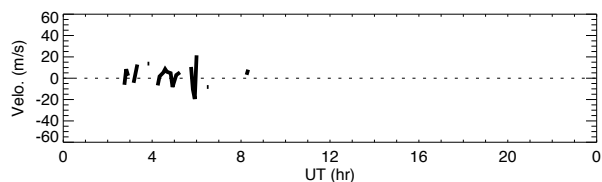
82km



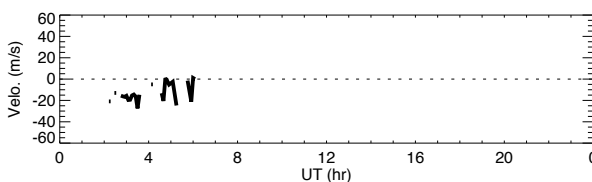
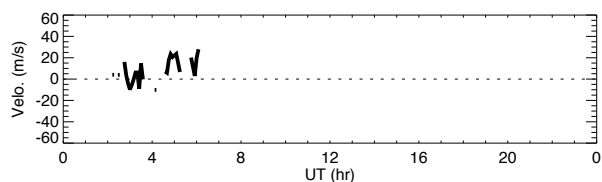
79km



76km

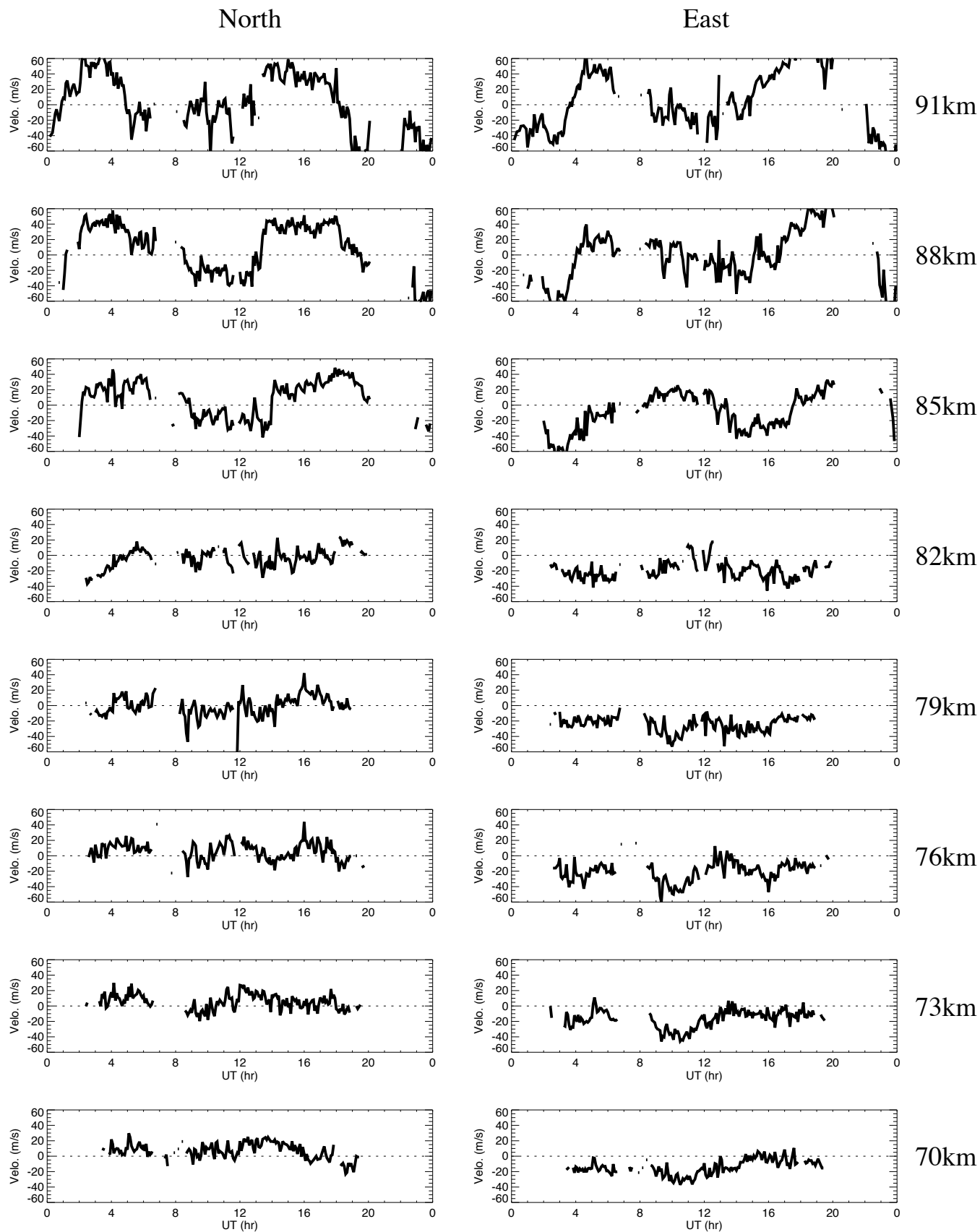


73km



70km

Wind data obtained by MF radar at Tromsøe on May 19, 2005



Wind data obtained by MF radar at Tromsøe on May 26, 2005

