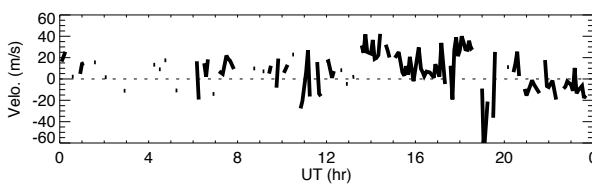
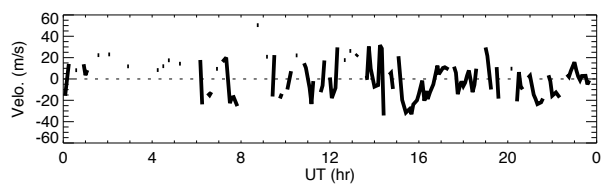


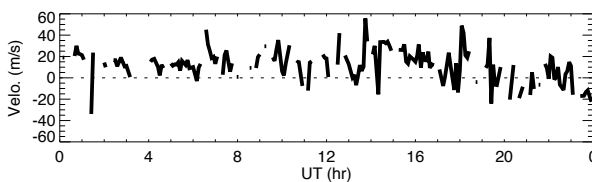
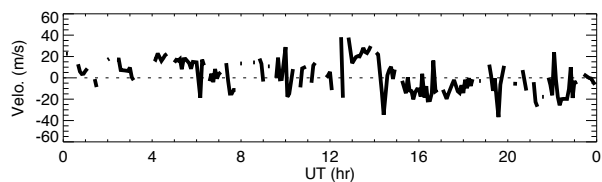
Wind data obtained by MF radar at Tromsøe on October 4, 2005

North

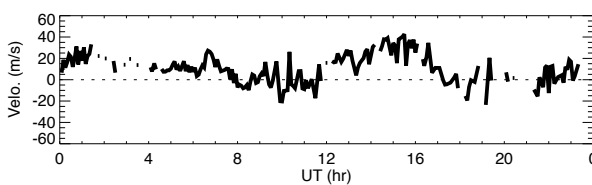
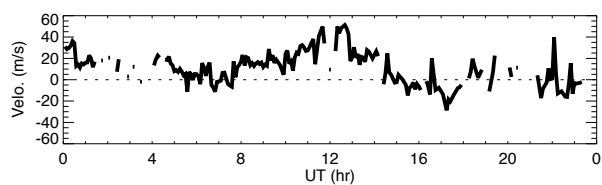
East



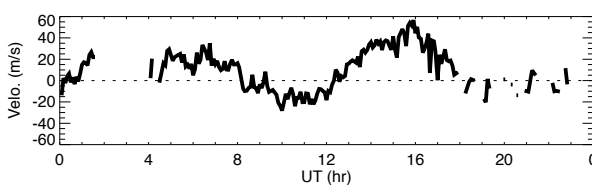
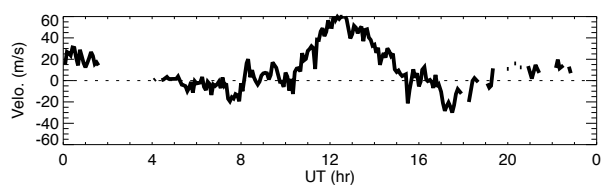
91km



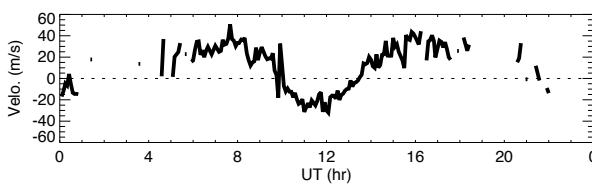
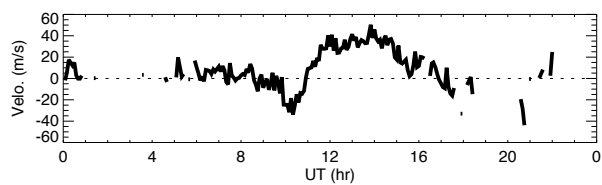
88km



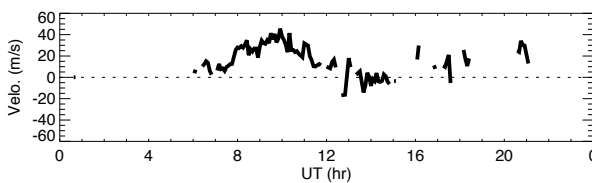
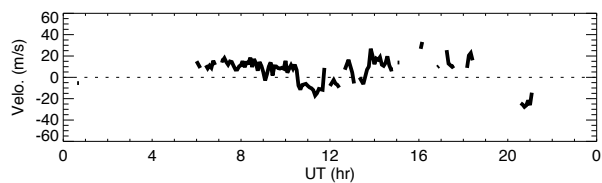
85km



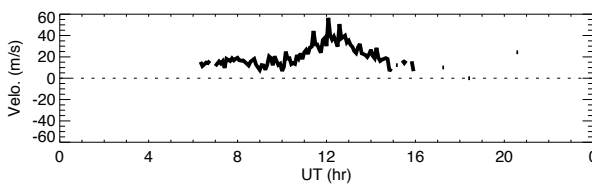
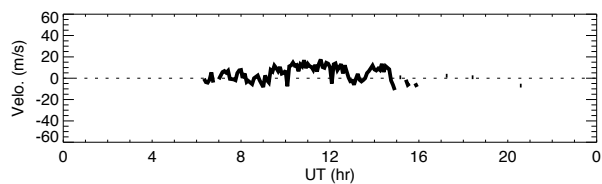
82km



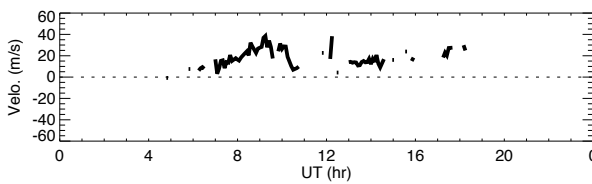
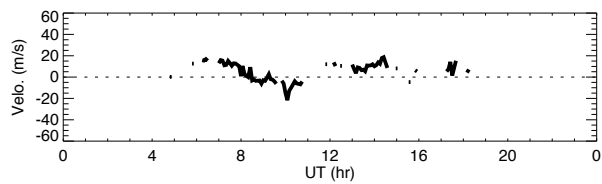
79km



76km

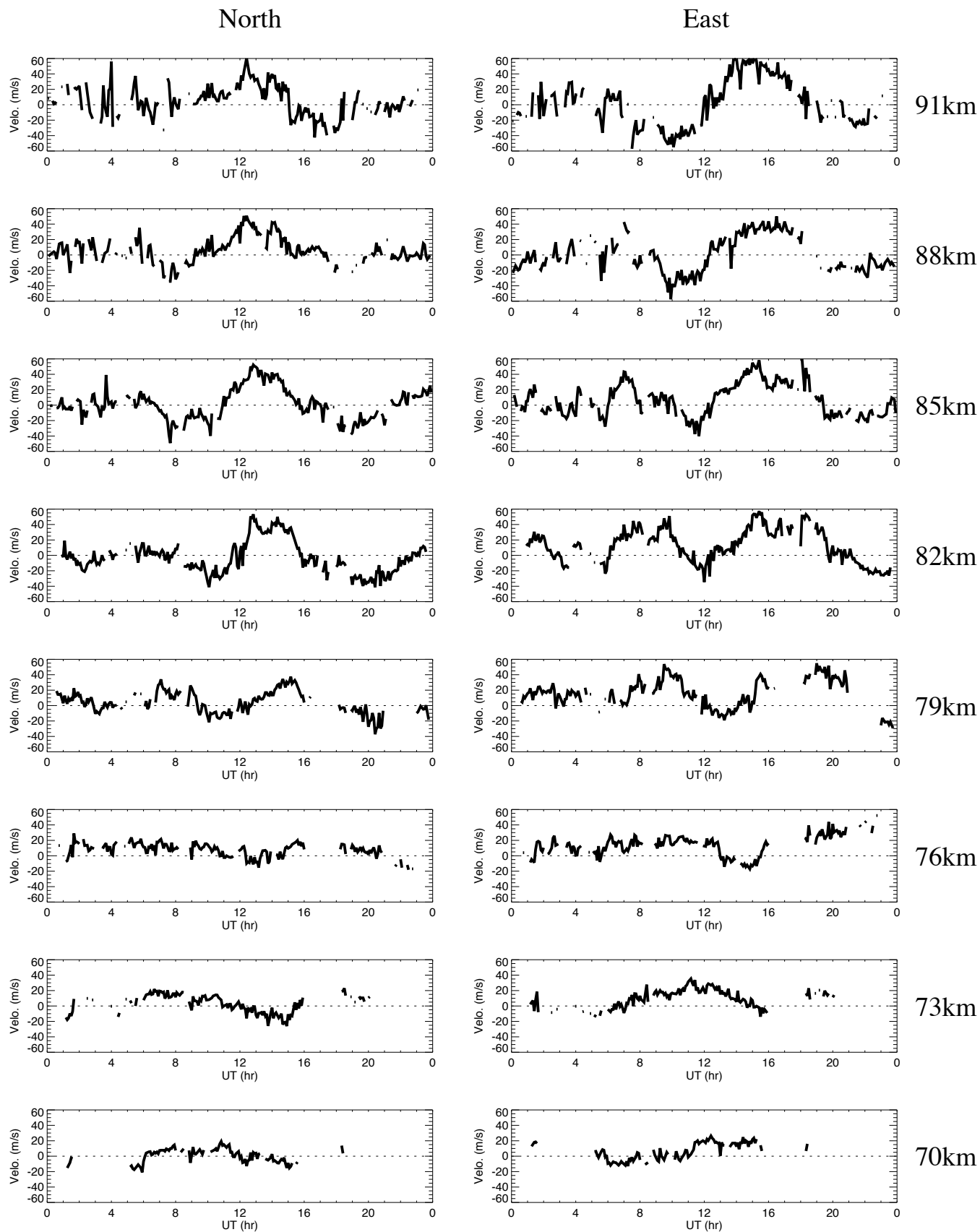


73km



70km

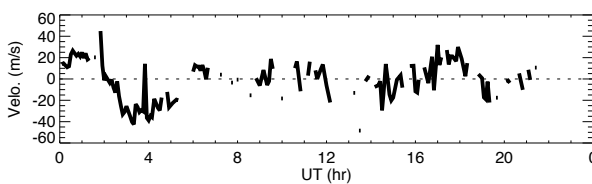
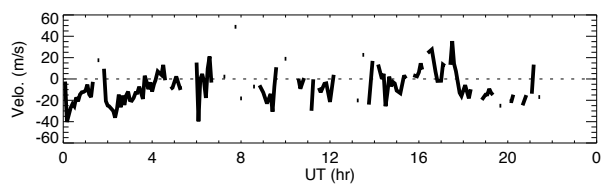
Wind data obtained by MF radar at Tromsøe on October 5, 2005



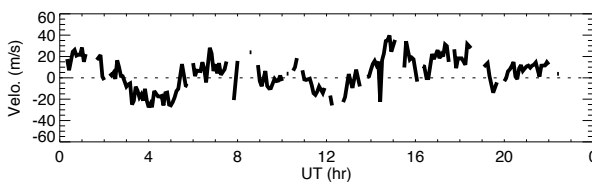
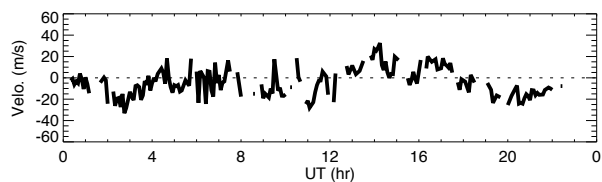
Wind data obtained by MF radar at Tromsøe on October 18, 2005

North

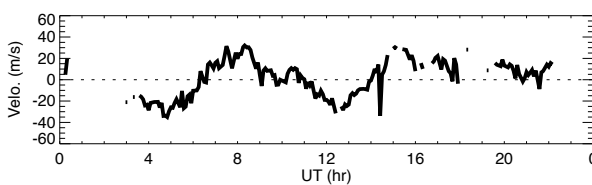
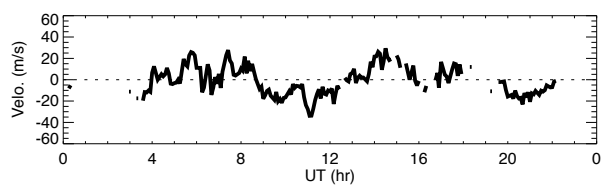
East



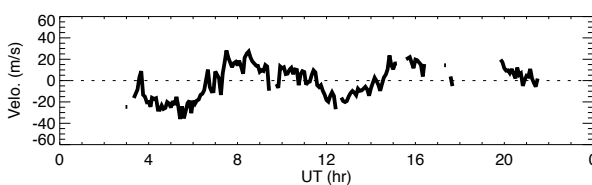
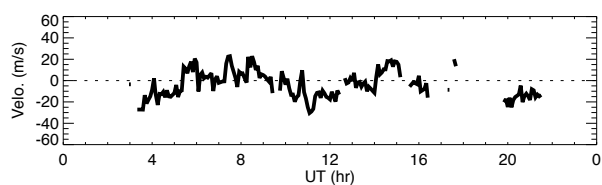
91km



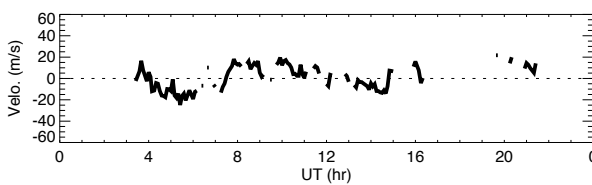
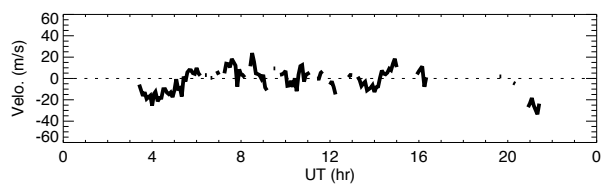
88km



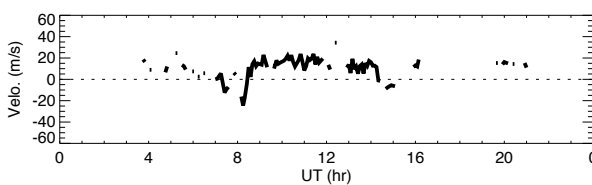
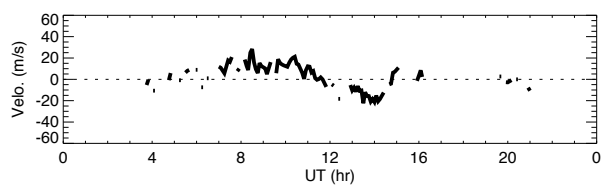
85km



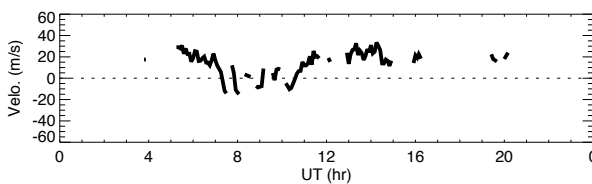
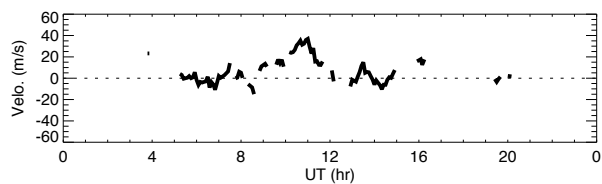
82km



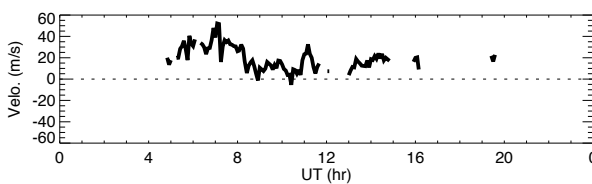
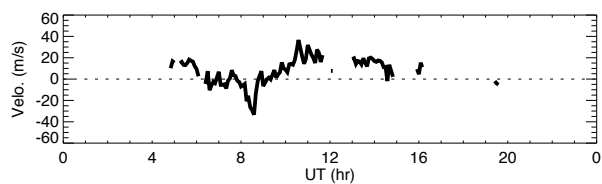
79km



76km



73km

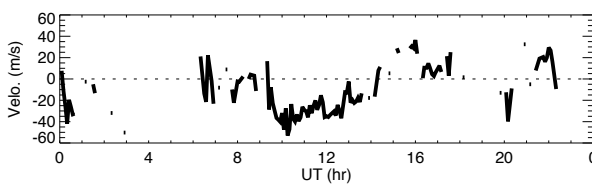
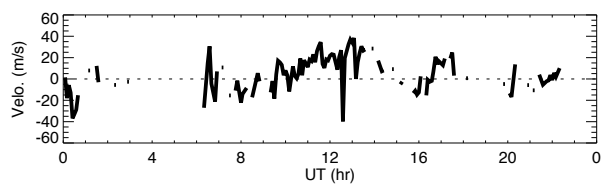


70km

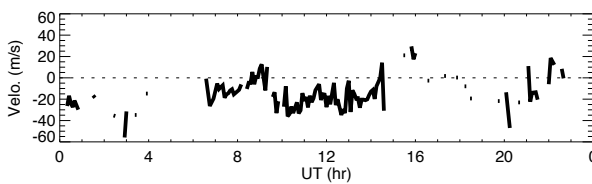
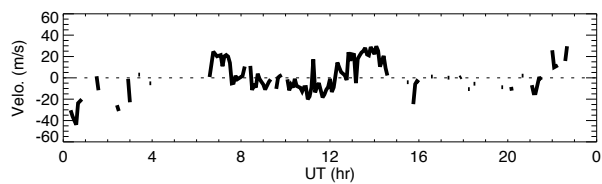
Wind data obtained by MF radar at Tromsøe on October 23, 2005

North

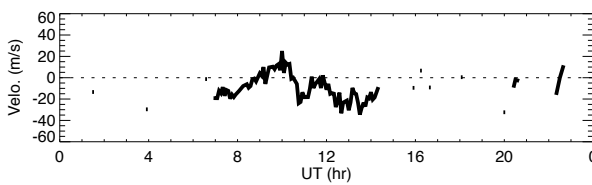
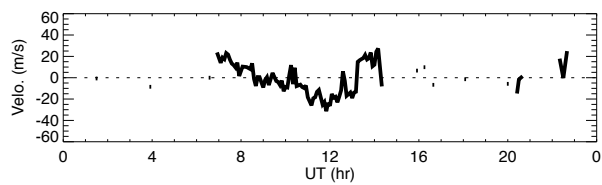
East



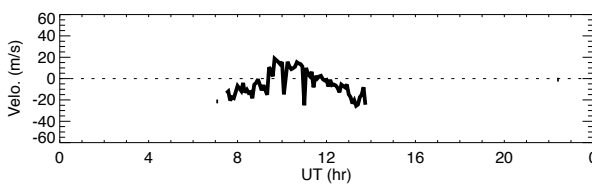
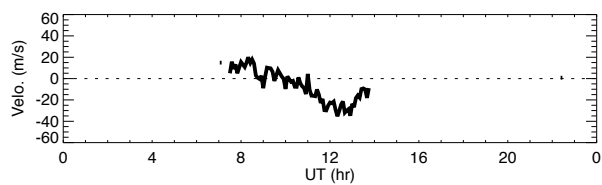
91km



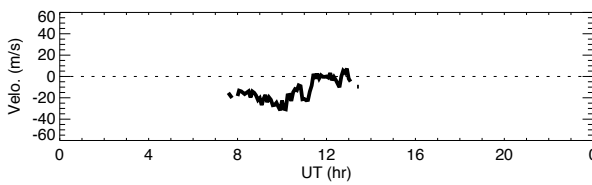
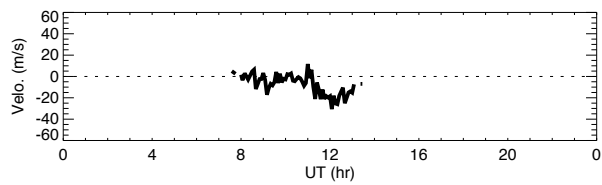
88km



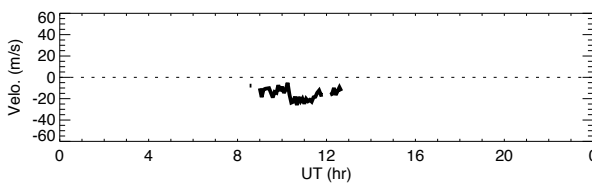
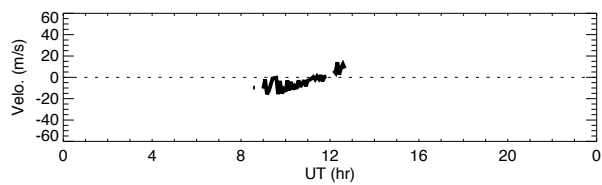
85km



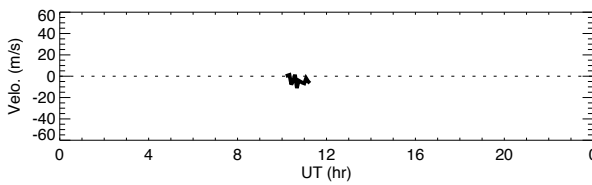
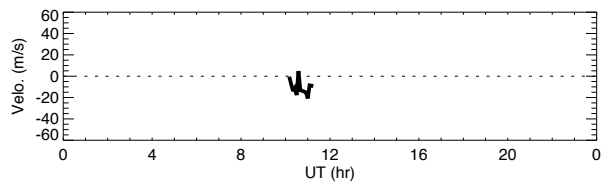
82km



79km

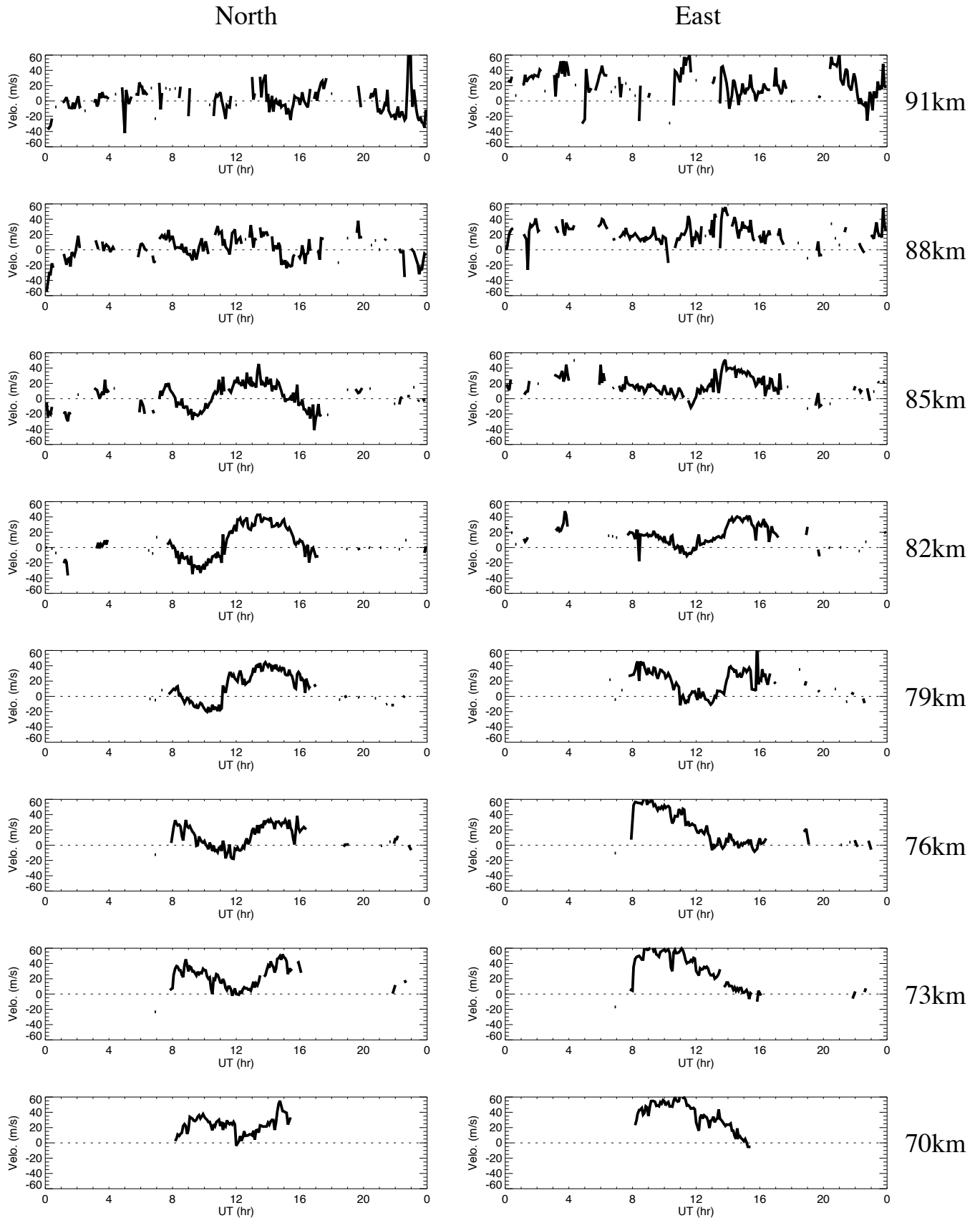


76km



73km

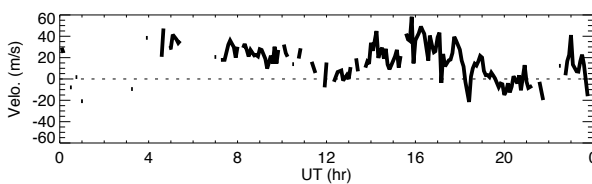
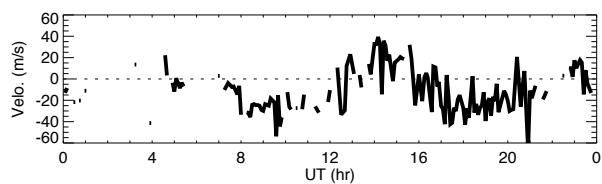
Wind data obtained by MF radar at Tromsøe on October 28, 2005



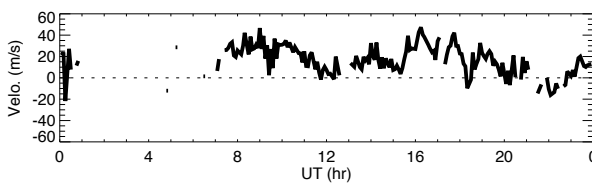
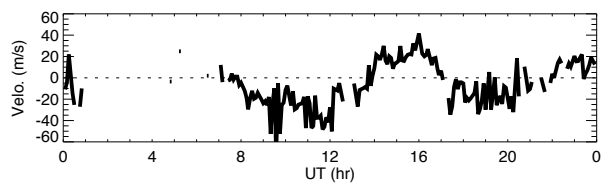
Wind data obtained by MF radar at Tromsøe on October 31, 2005

North

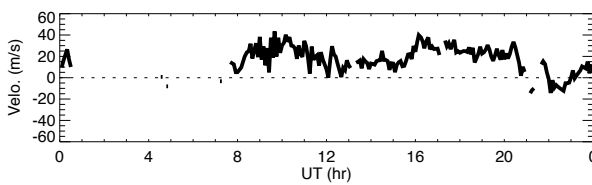
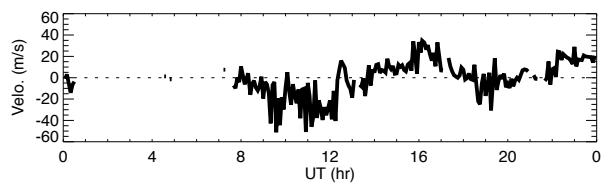
East



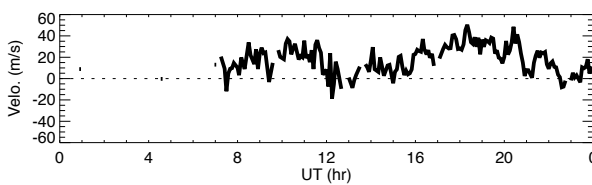
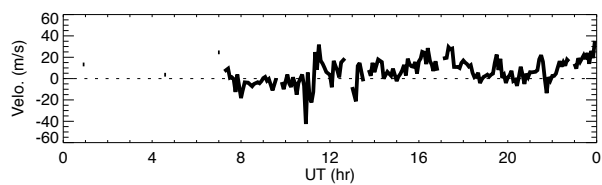
91km



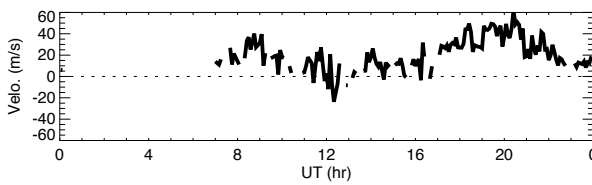
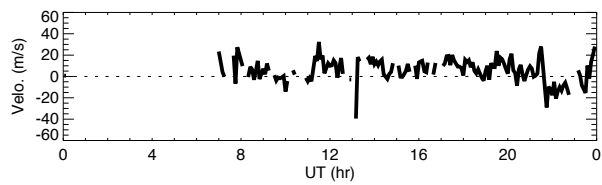
88km



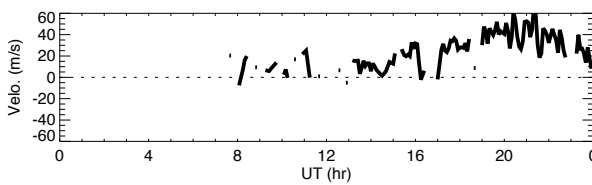
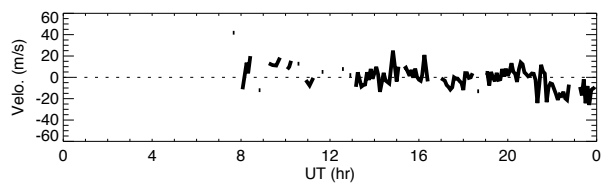
85km



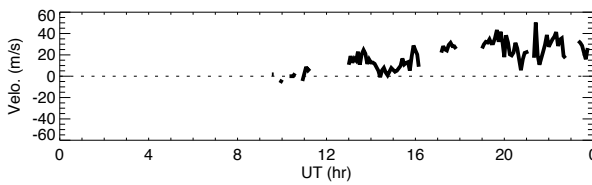
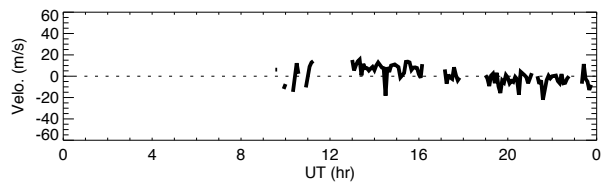
82km



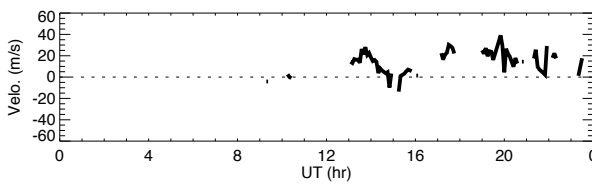
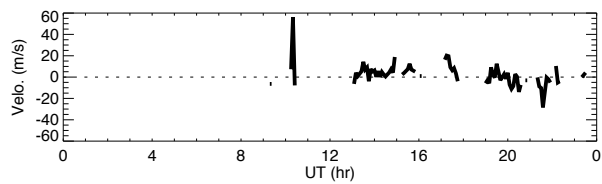
79km



76km



73km



70km