





























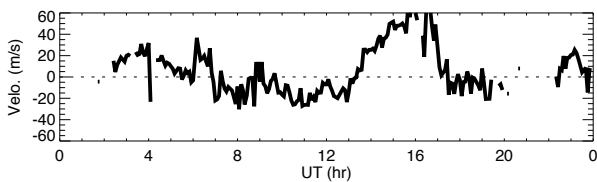
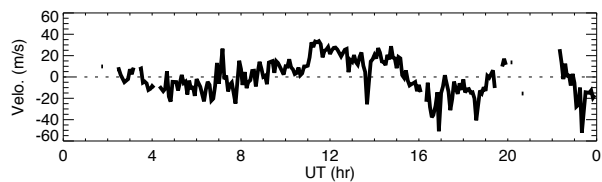




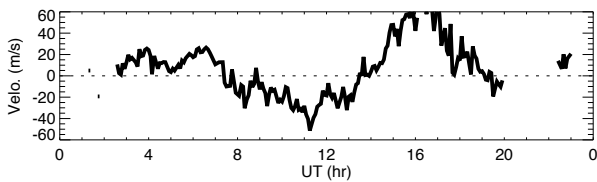
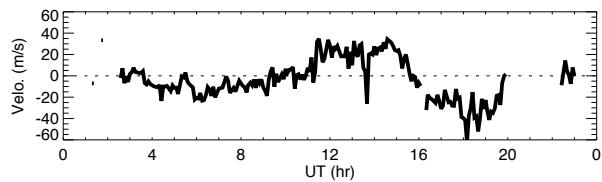
# Wind data obtained by MF radar at Tromsøe on May 16, 2006

## North

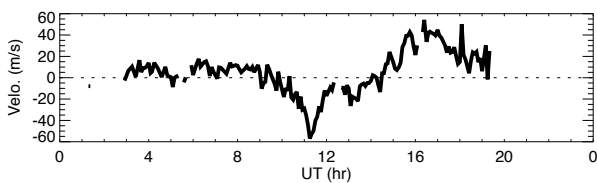
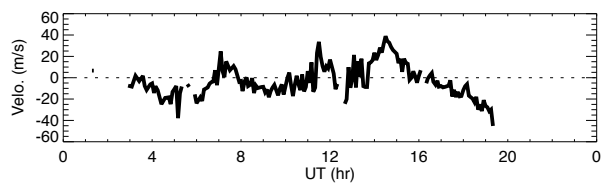
## East



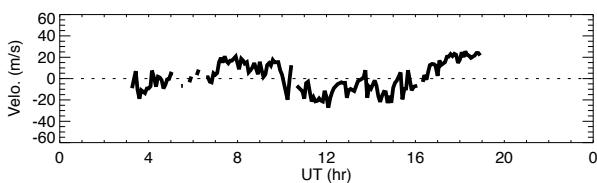
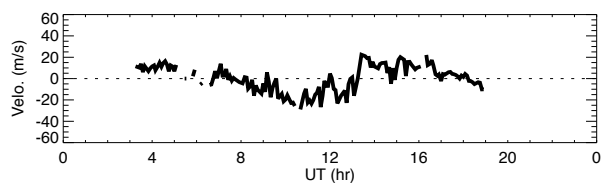
91km



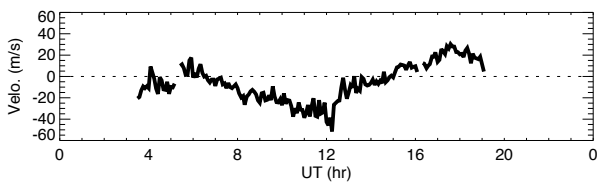
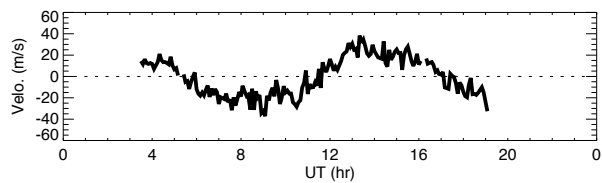
88km



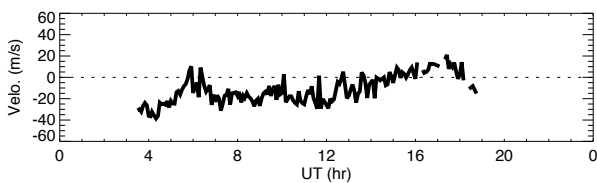
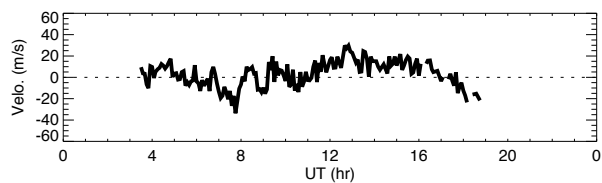
85km



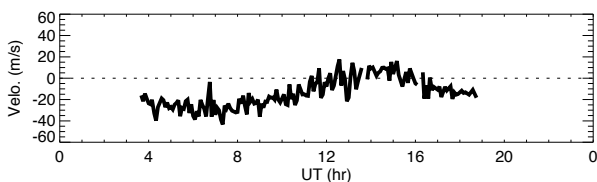
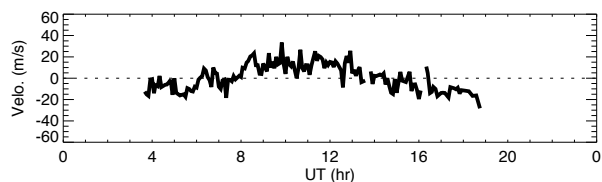
82km



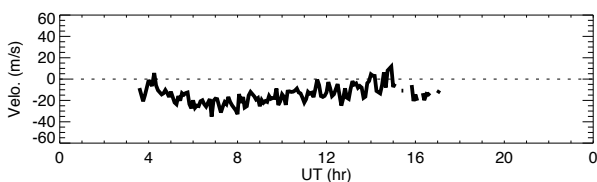
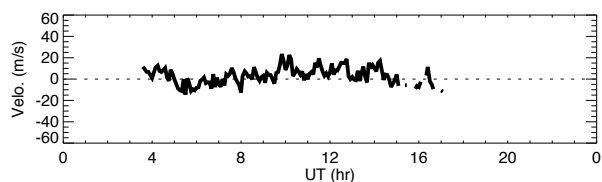
79km



76km



73km



70km





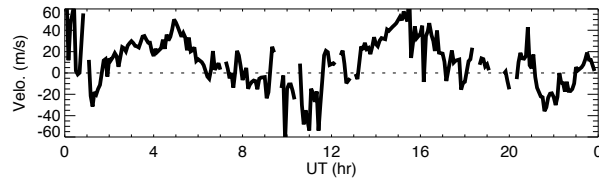
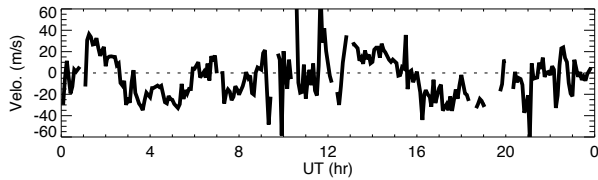




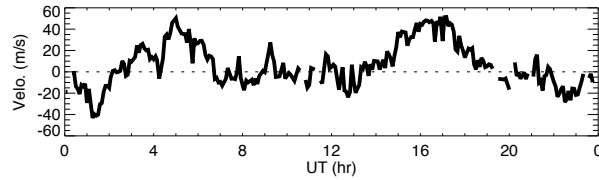
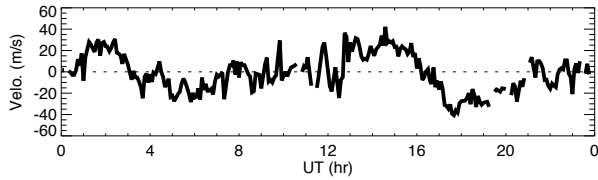
# Wind data obtained by MF radar at Tromsøe on May 20, 2006

## North

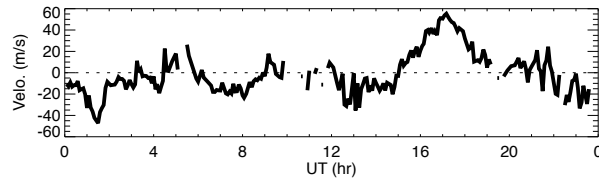
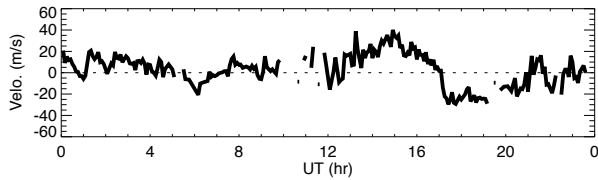
## East



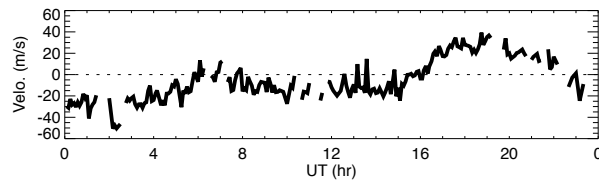
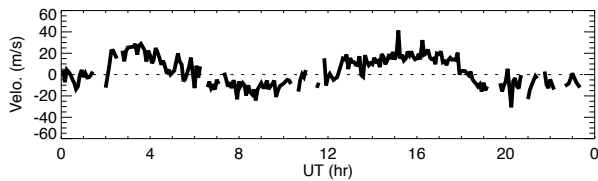
91km



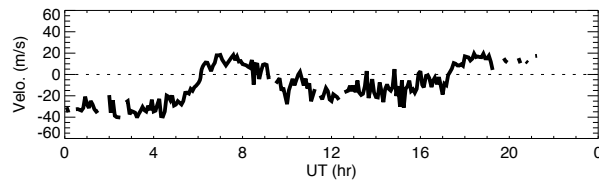
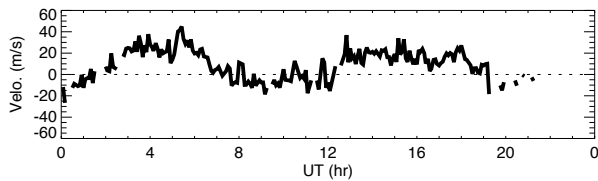
88km



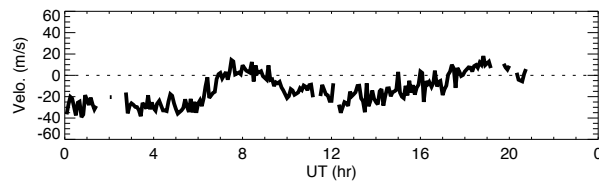
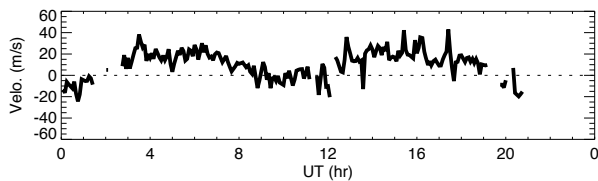
85km



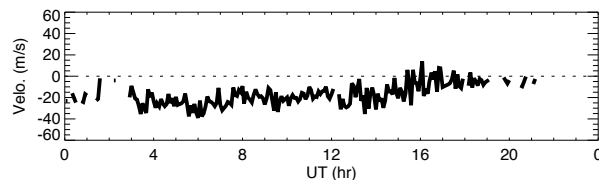
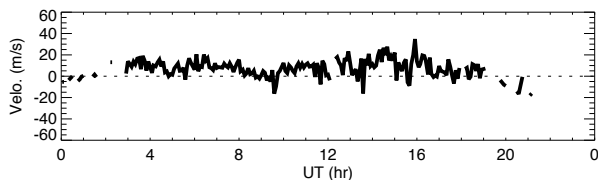
82km



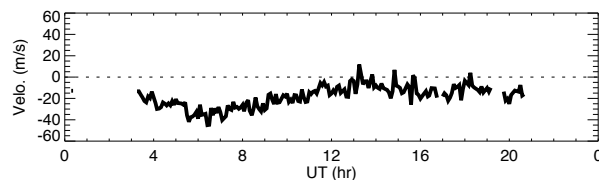
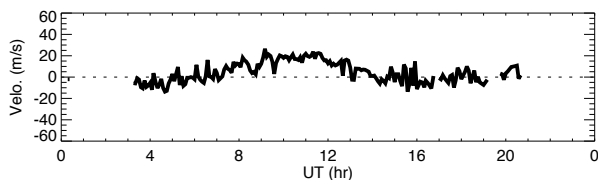
79km



76km



73km

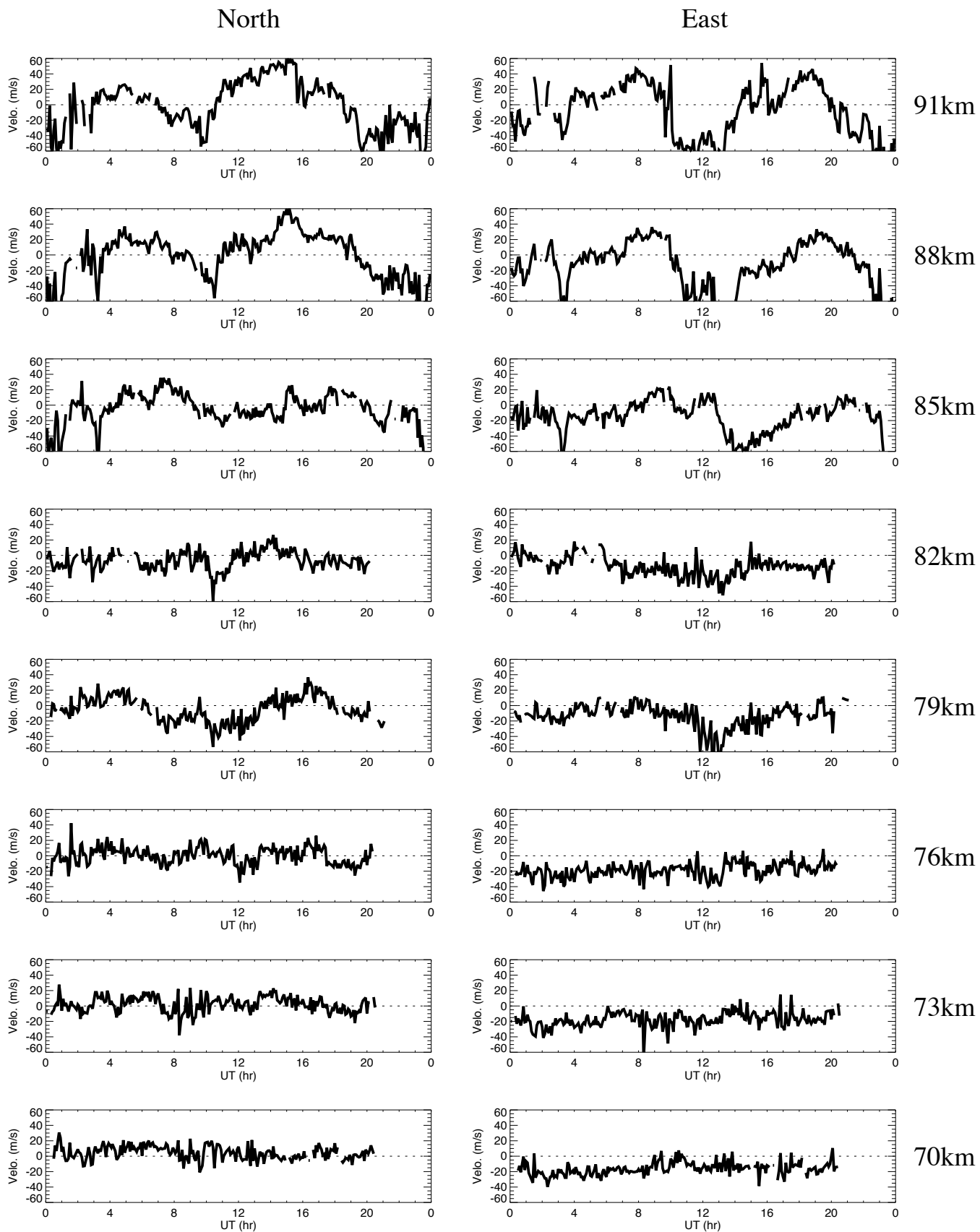


70km





# Wind data obtained by MF radar at Tromsøe on May 23, 2006



# Wind data obtained by MF radar at Tromsøe on May 24, 2006

