



















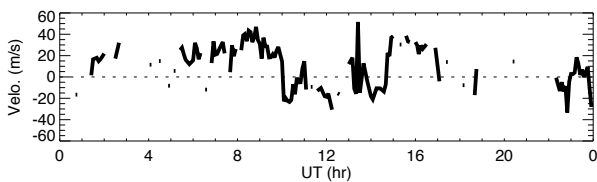
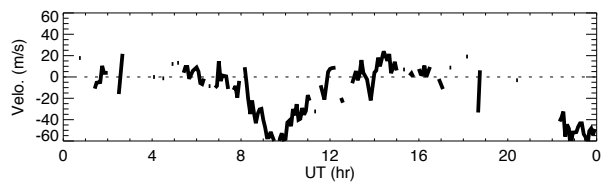




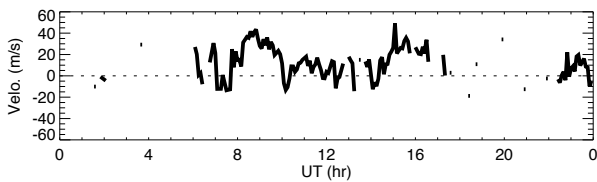
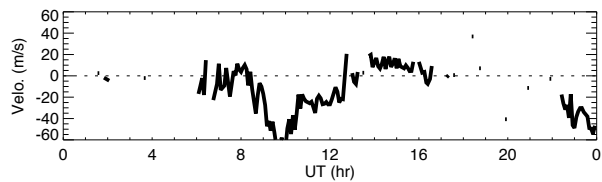
# Wind data obtained by MF radar at Tromsøe on October 11, 2006

## North

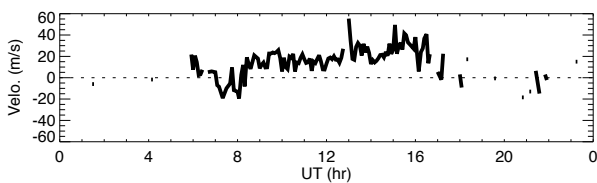
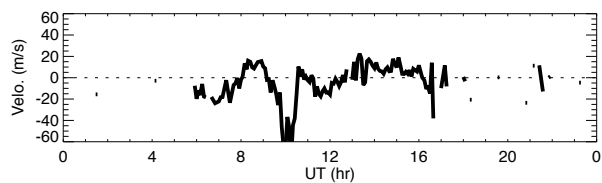
## East



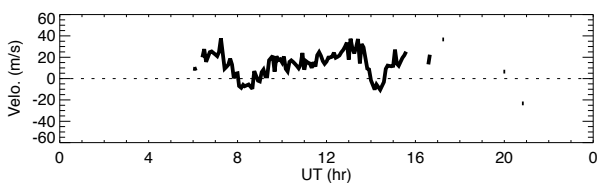
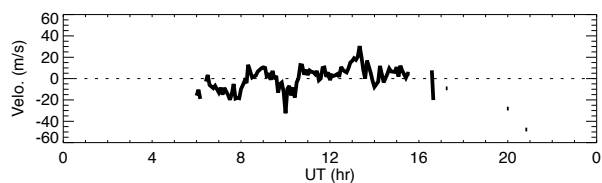
91km



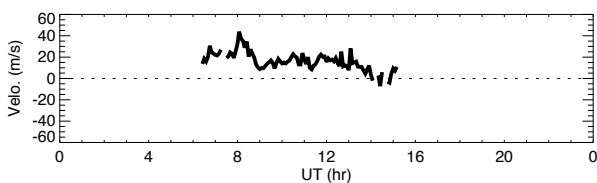
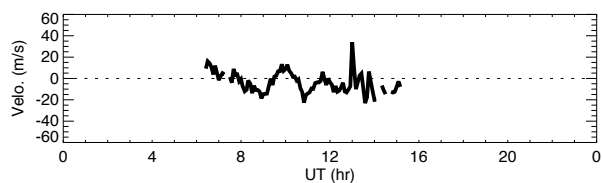
88km



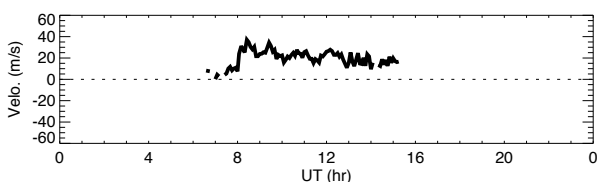
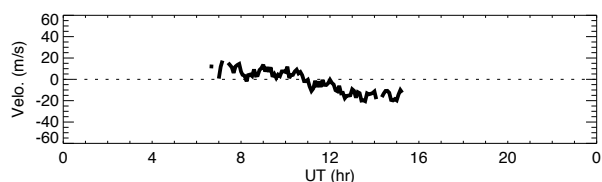
85km



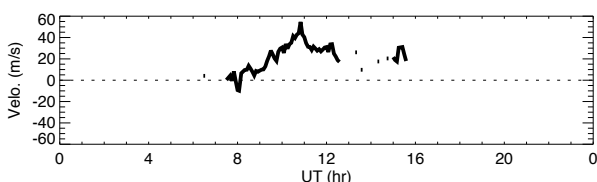
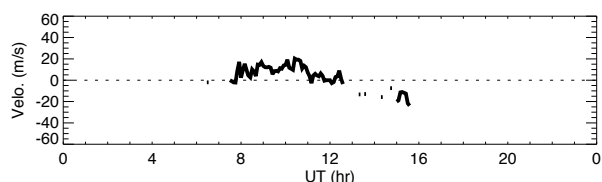
82km



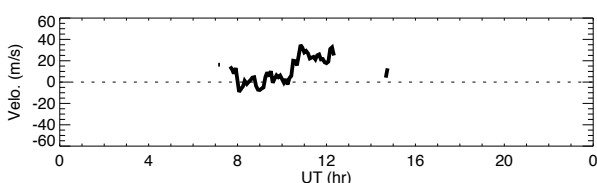
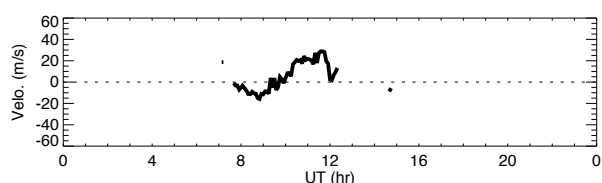
79km



76km



73km



70km









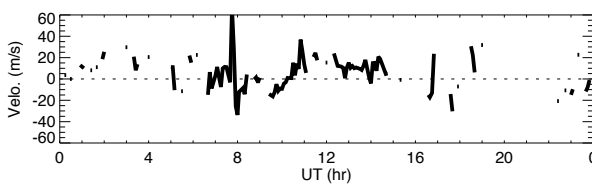
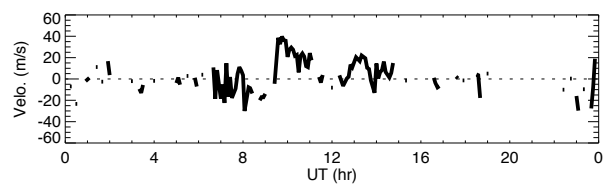




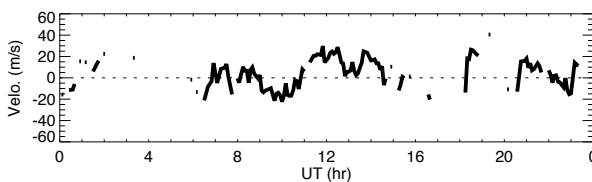
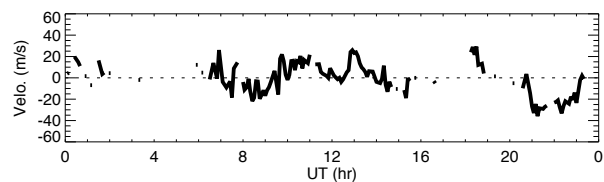
# Wind data obtained by MF radar at Tromsøe on October 17, 2006

## North

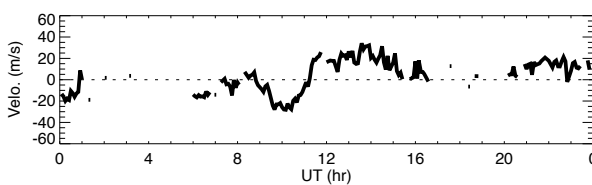
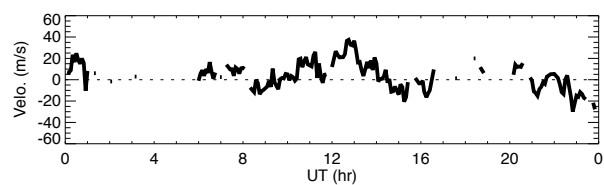
## East



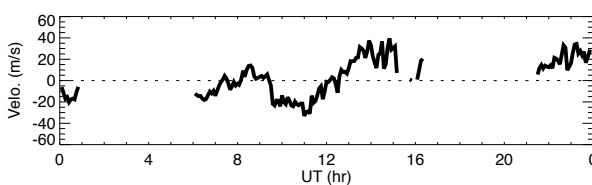
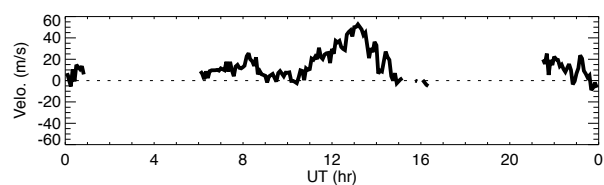
91km



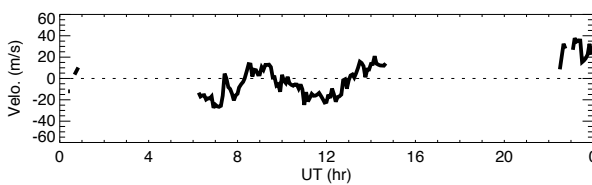
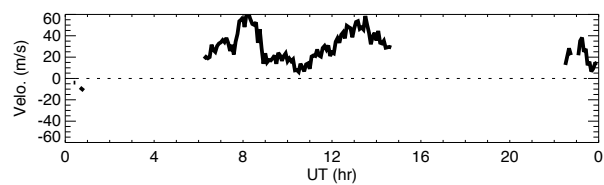
88km



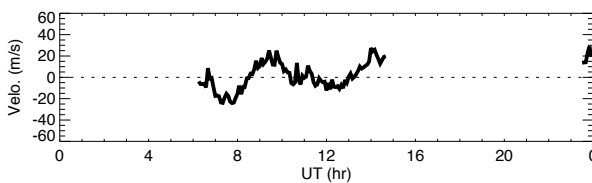
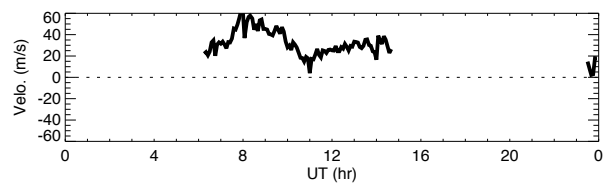
85km



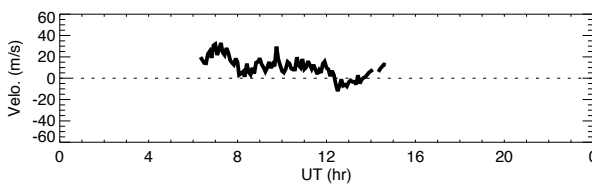
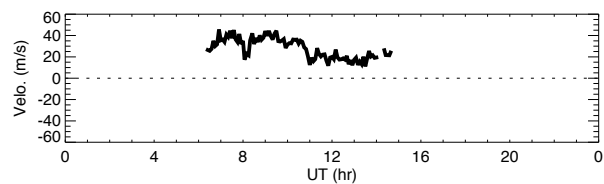
82km



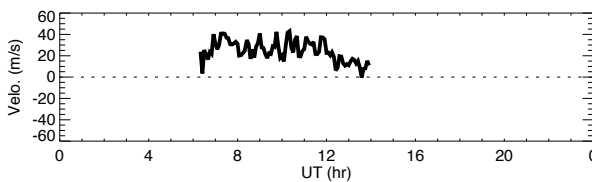
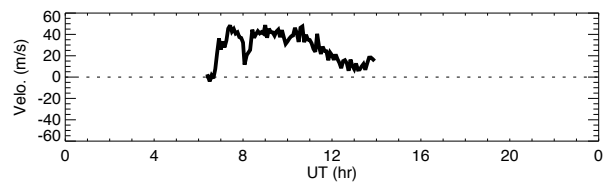
79km



76km



73km



70km





























