









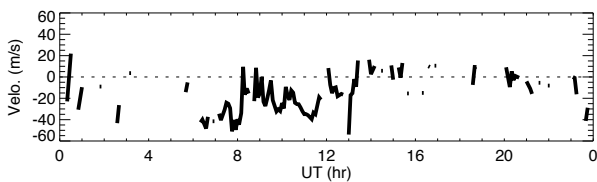
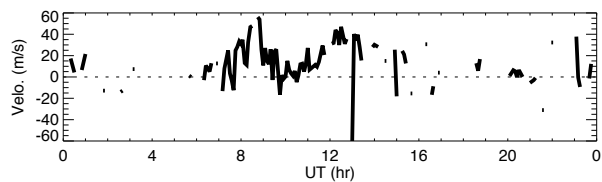




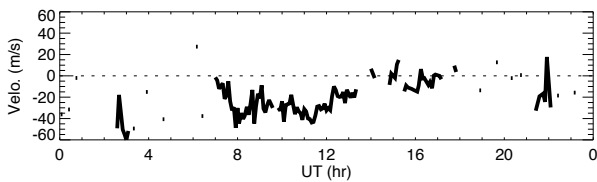
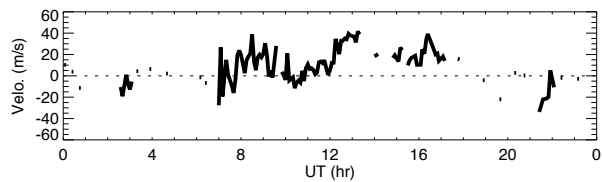
# Wind data obtained by MF radar at Tromsøe on November 7, 2007

## North

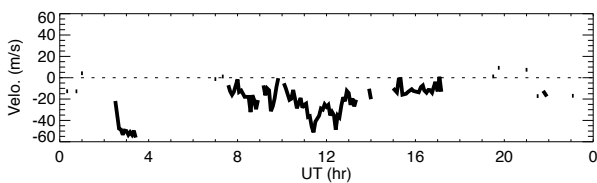
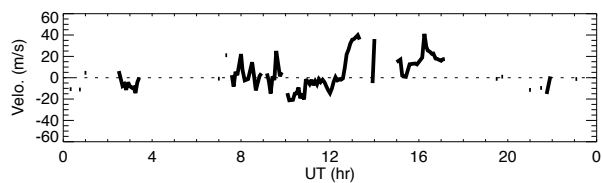
## East



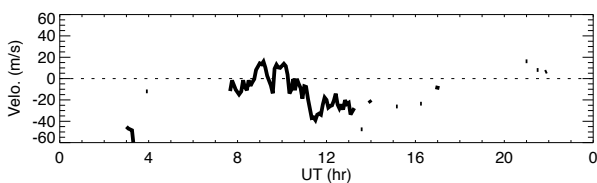
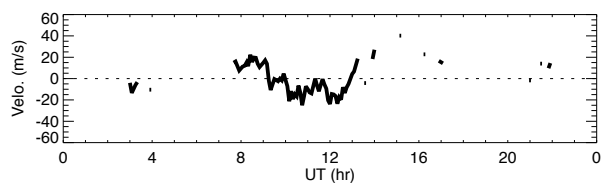
91km



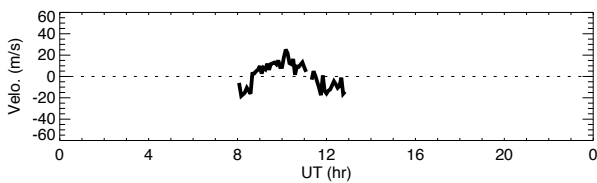
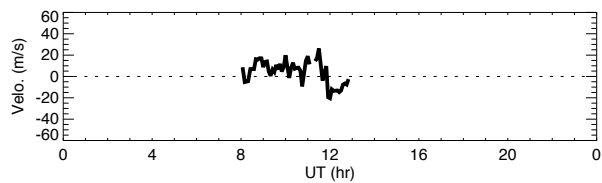
88km



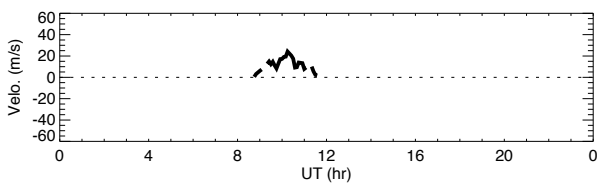
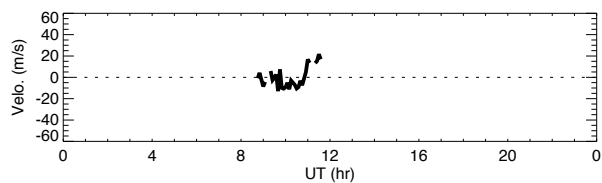
85km



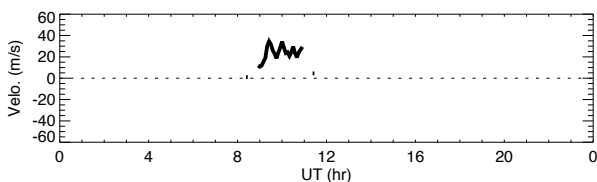
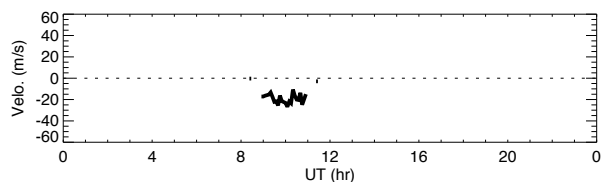
82km



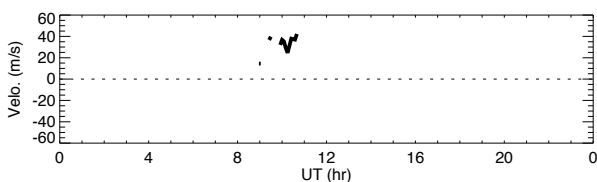
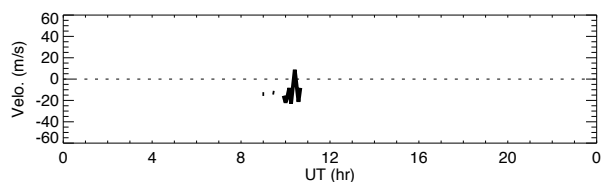
79km



76km



73km



70km

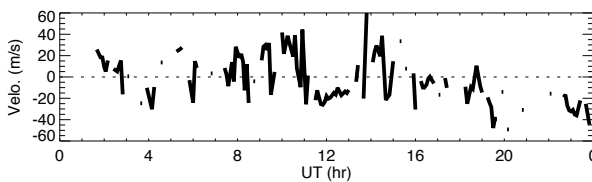
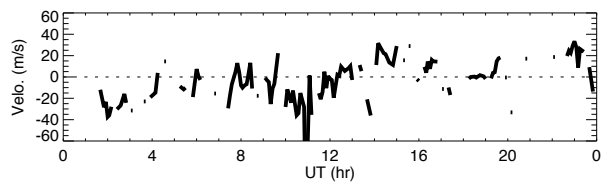




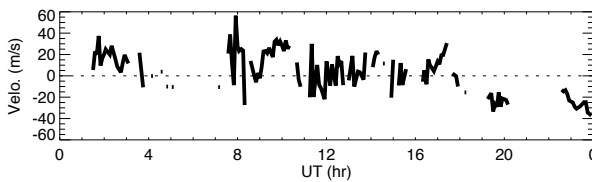
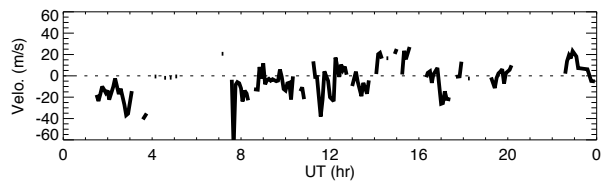
# Wind data obtained by MF radar at Tromsøe on November 9, 2007

## North

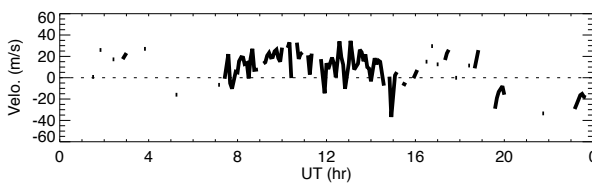
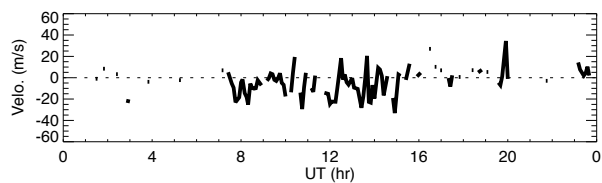
## East



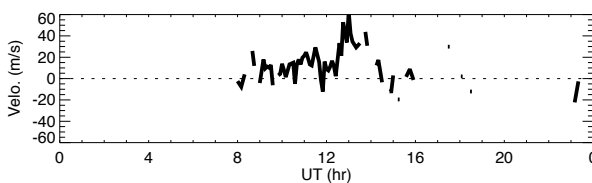
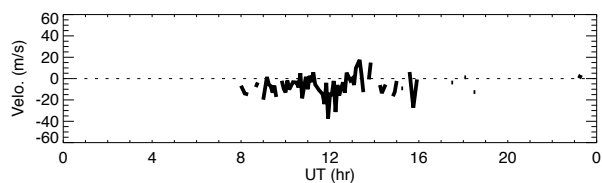
91km



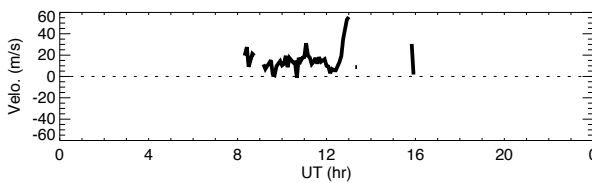
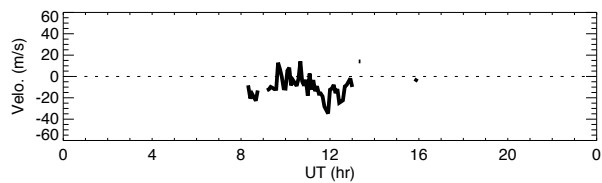
88km



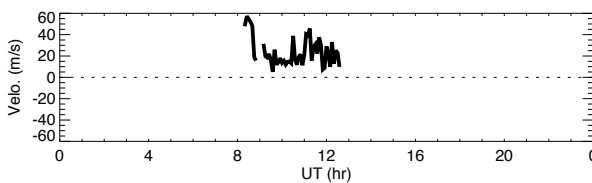
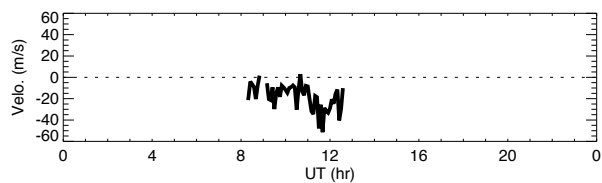
85km



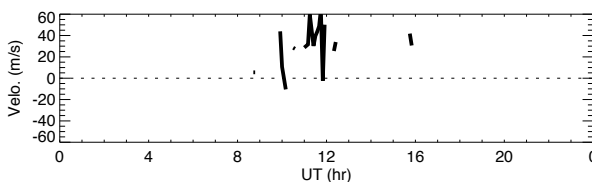
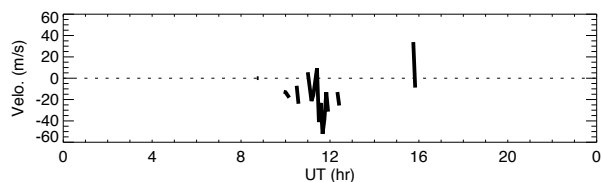
82km



79km



76km



73km

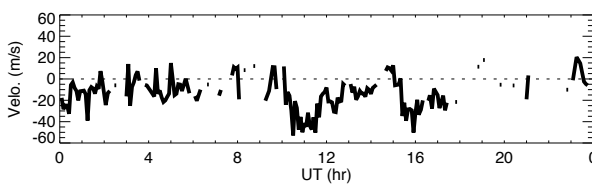
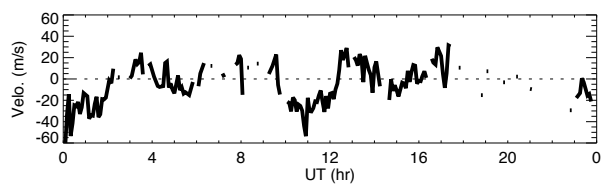




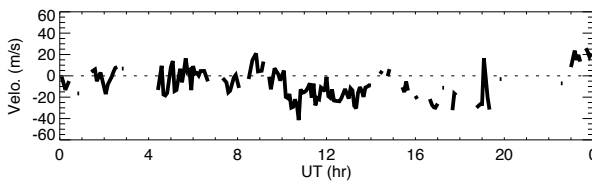
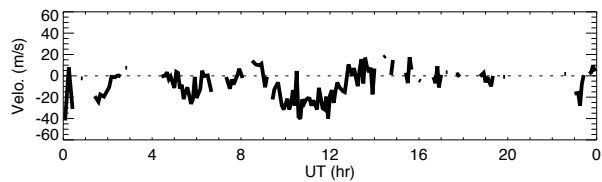
# Wind data obtained by MF radar at Tromsøe on November 12, 2007

## North

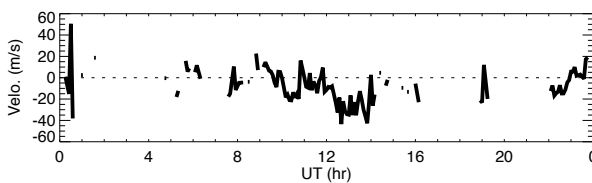
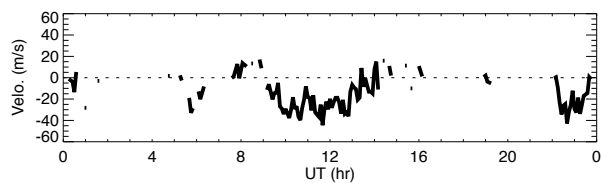
## East



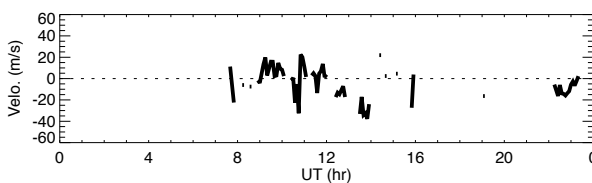
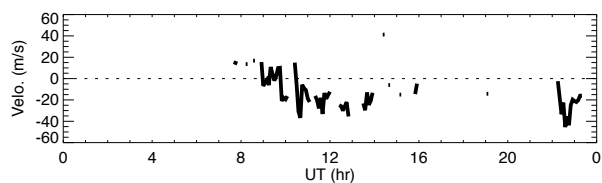
91km



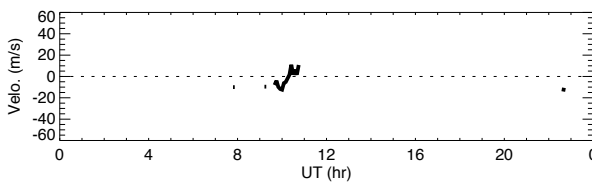
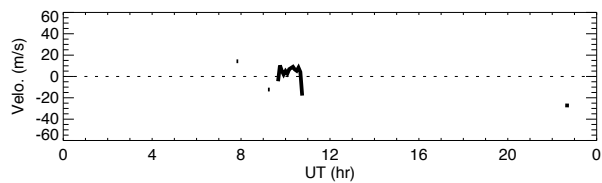
88km



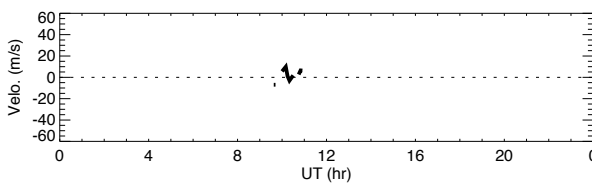
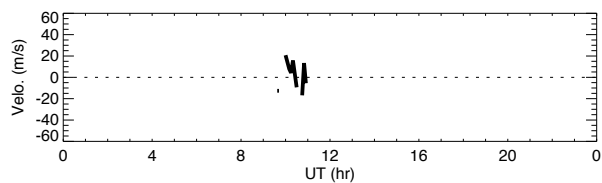
85km



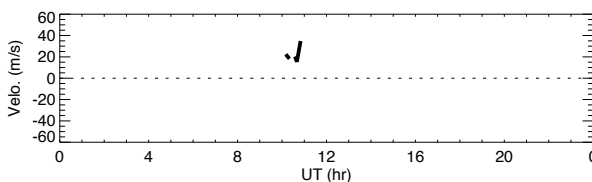
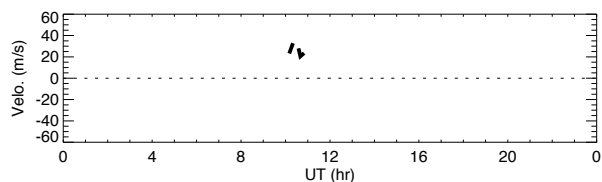
82km



79km



76km



73km













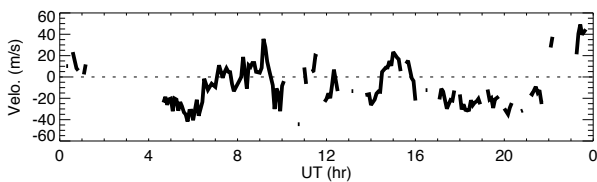
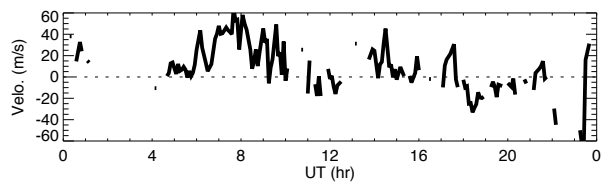




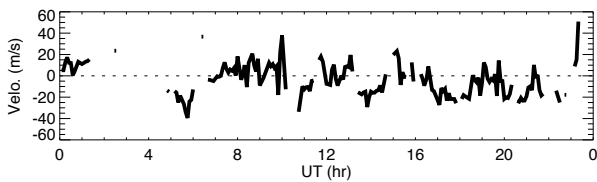
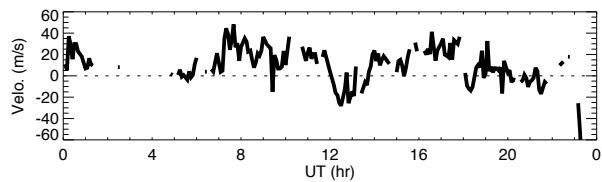
# Wind data obtained by MF radar at Tromsøe on November 20, 2007

## North

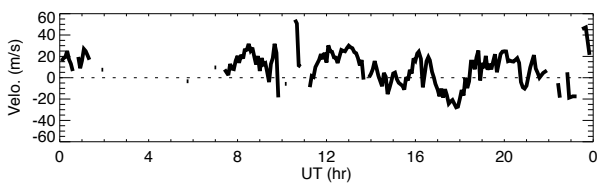
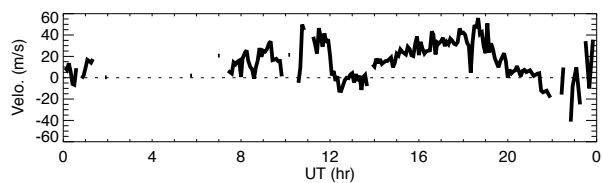
## East



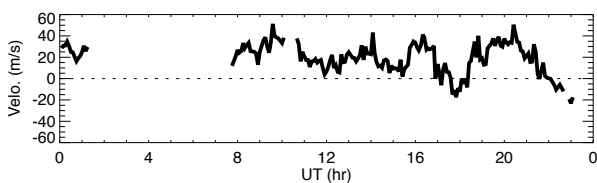
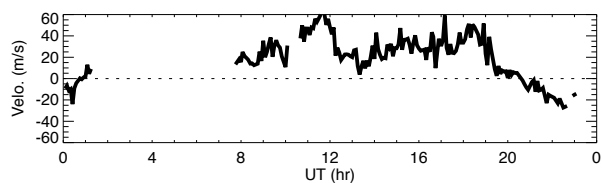
91km



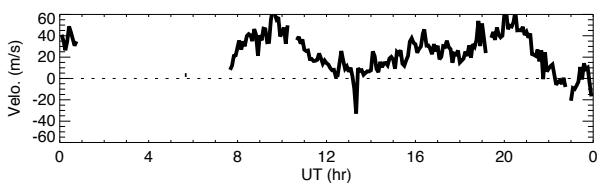
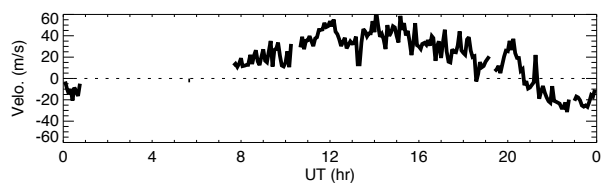
88km



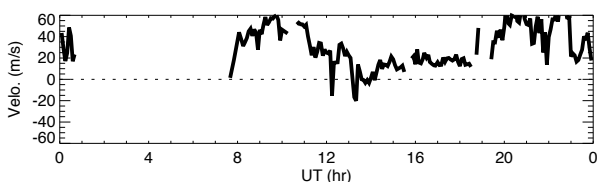
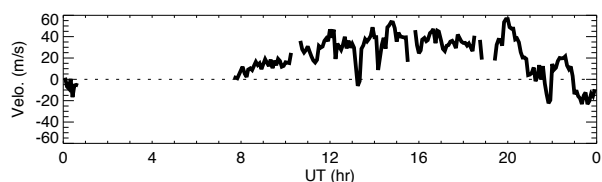
85km



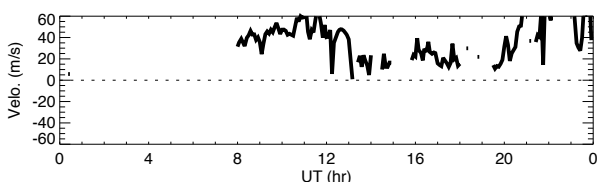
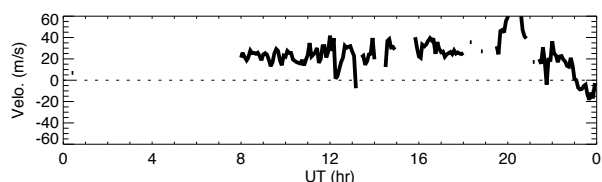
82km



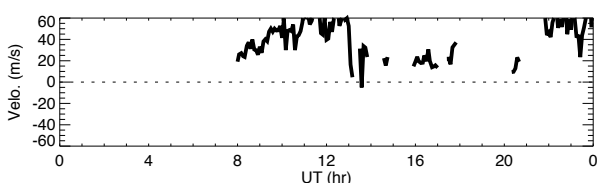
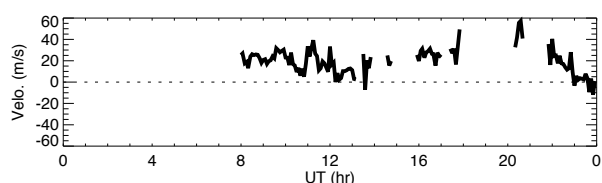
79km



76km



73km



70km















# Wind data obtained by MF radar at Tromsøe on November 27, 2007

