





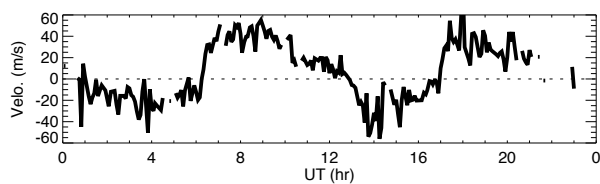
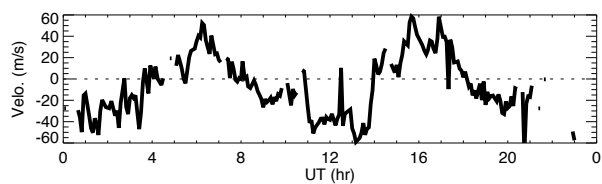




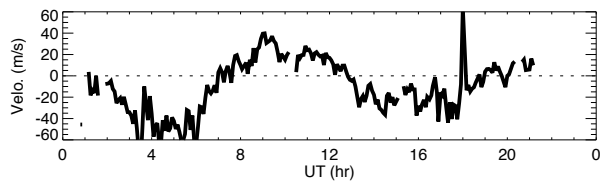
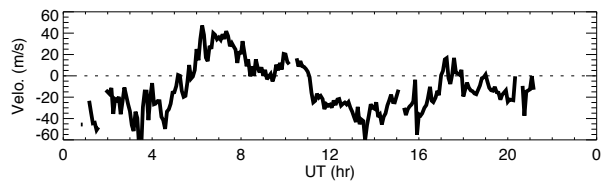
# Wind data obtained by MF radar at Tromsøe on August 5, 2008

## North

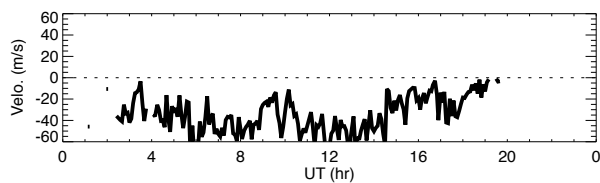
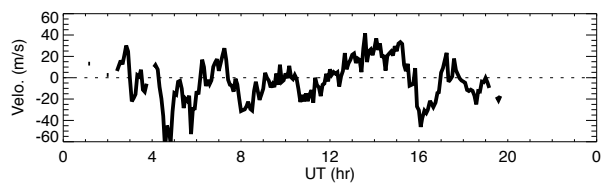
## East



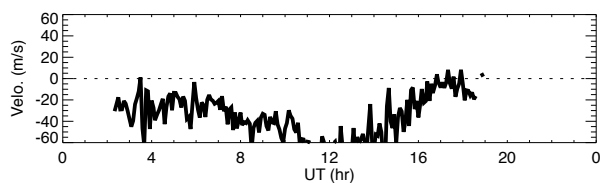
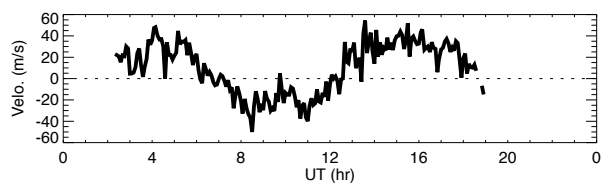
91km



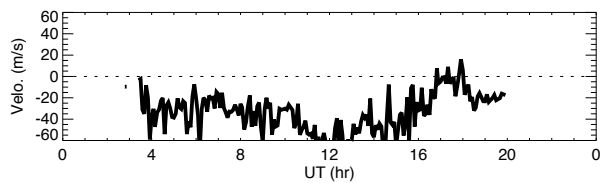
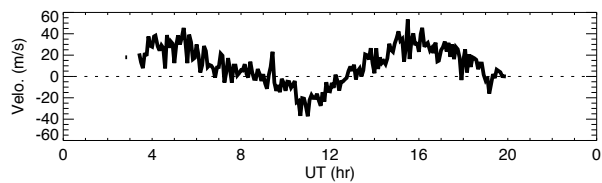
88km



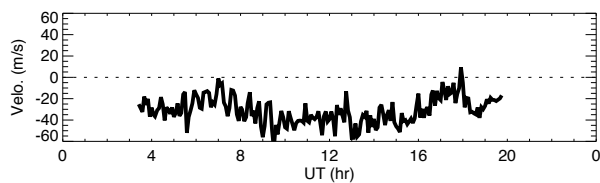
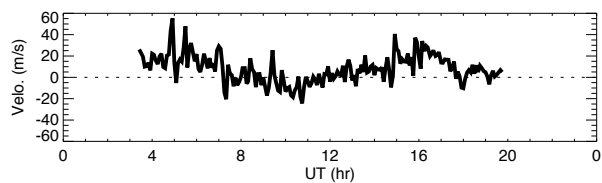
85km



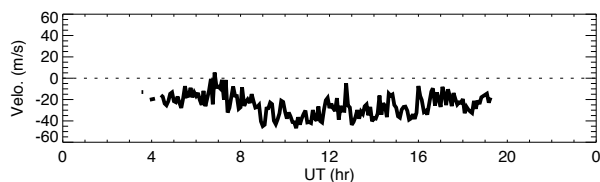
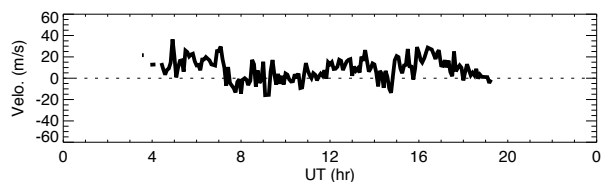
82km



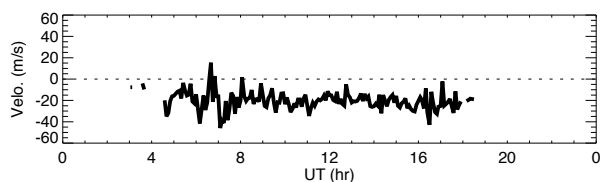
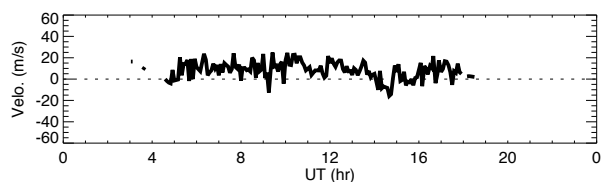
79km



76km



73km



70km

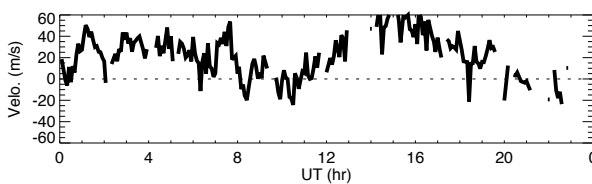
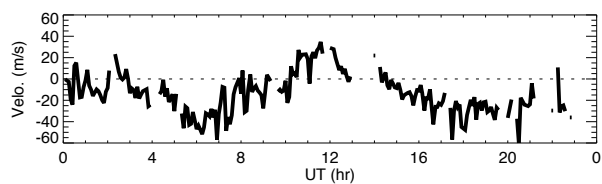




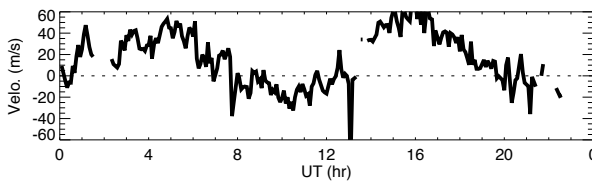
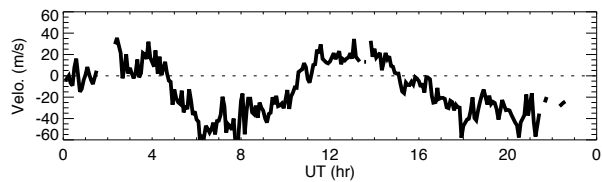
# Wind data obtained by MF radar at Tromsøe on August 8, 2008

## North

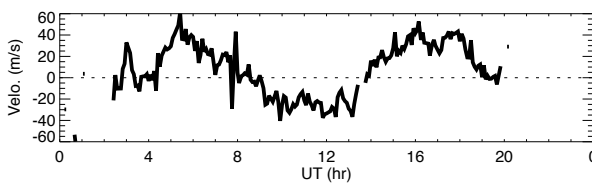
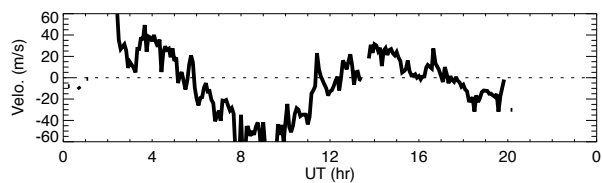
## East



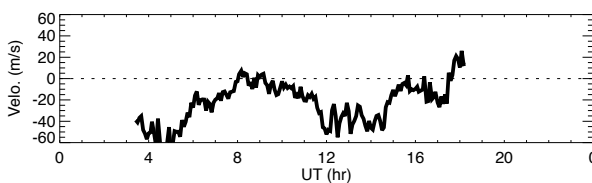
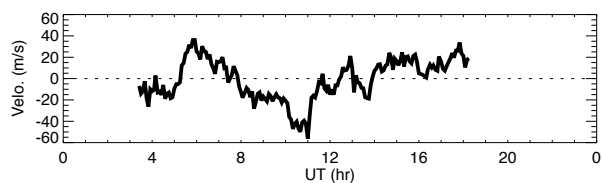
91km



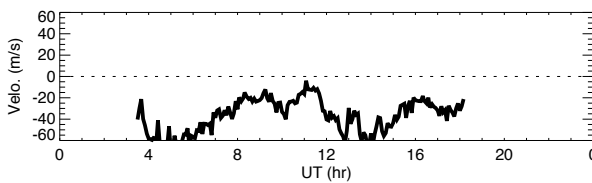
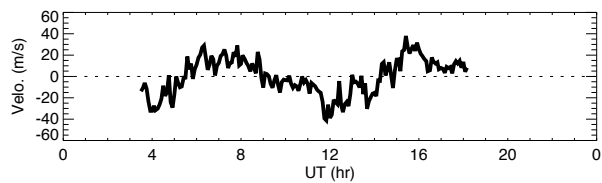
88km



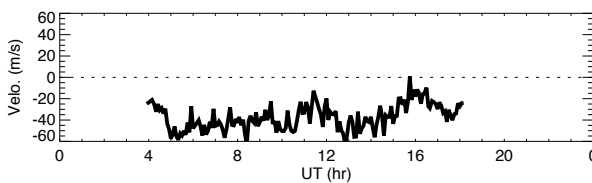
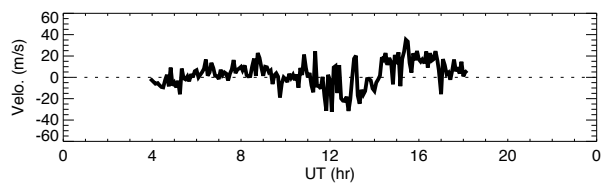
85km



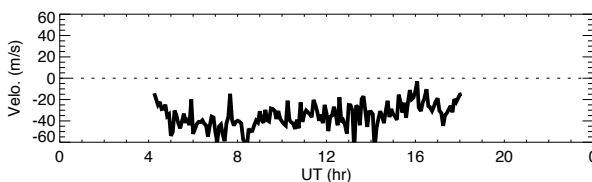
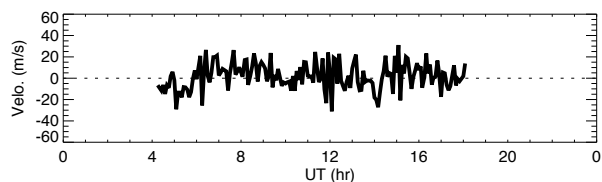
82km



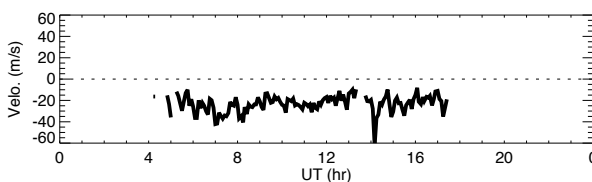
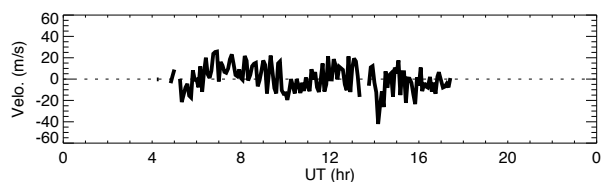
79km



76km



73km



70km

























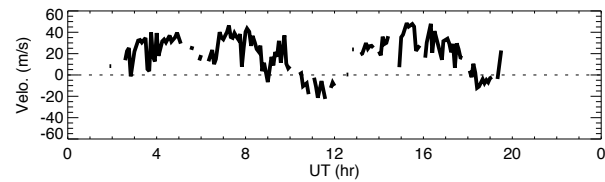
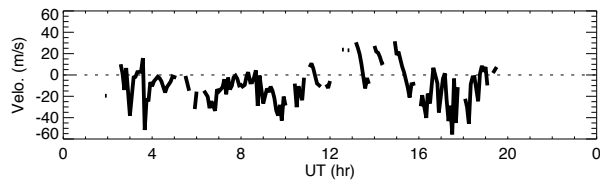




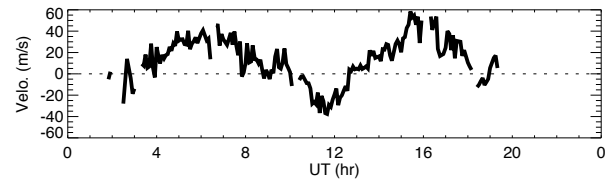
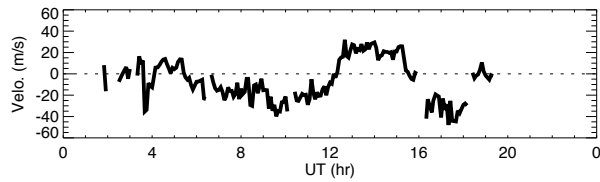
# Wind data obtained by MF radar at Tromsøe on August 21, 2008

## North

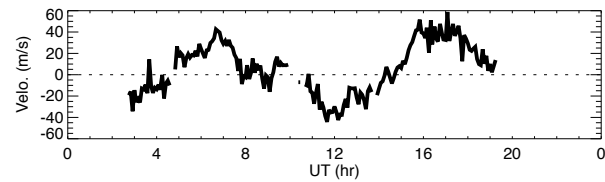
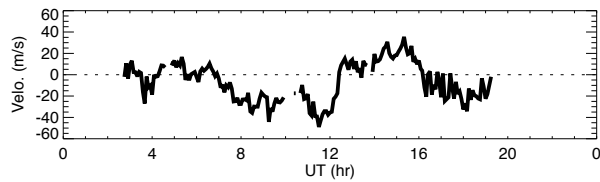
## East



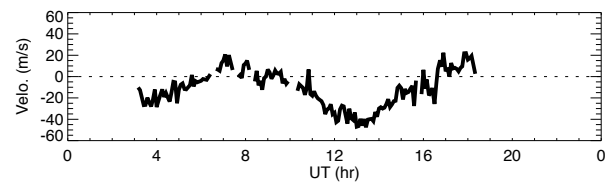
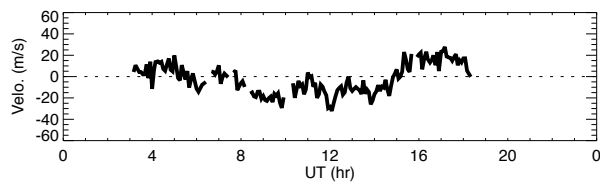
91km



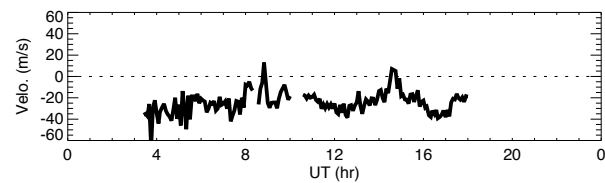
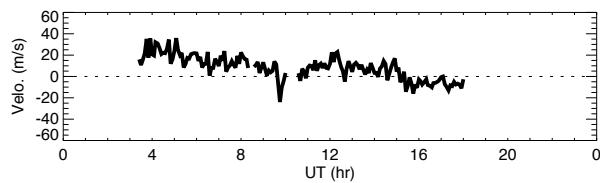
88km



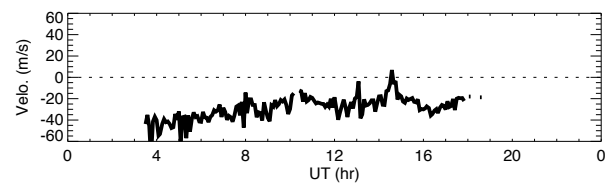
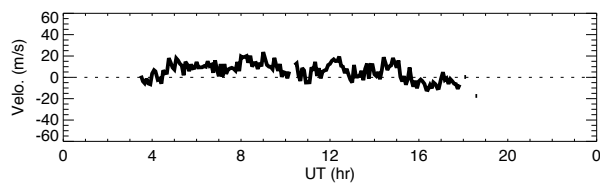
85km



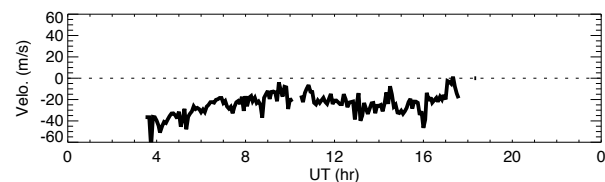
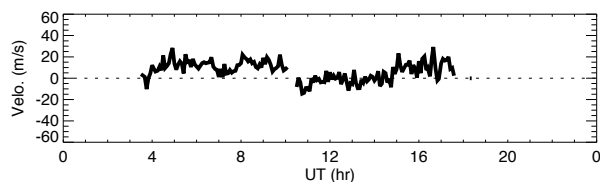
82km



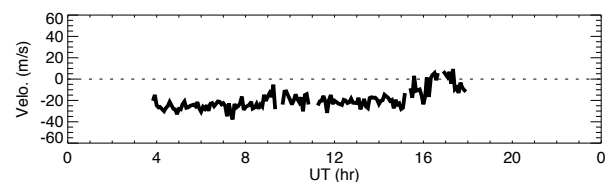
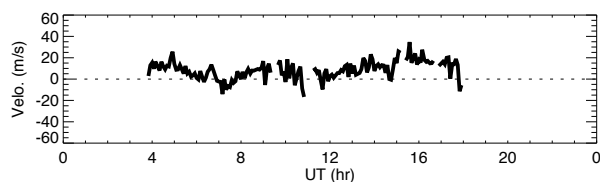
79km



76km



73km



70km











# Wind data obtained by MF radar at Tromsøe on August 26, 2008

