

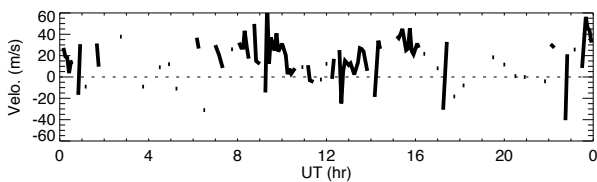
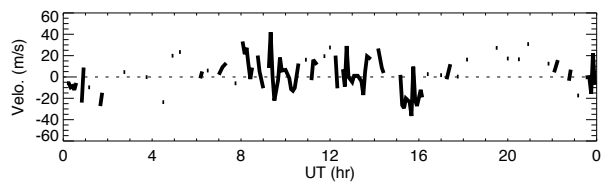




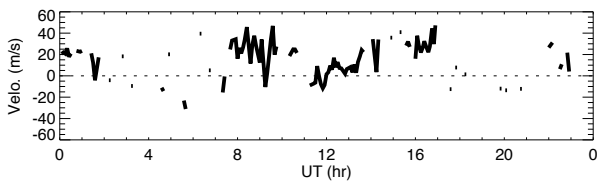
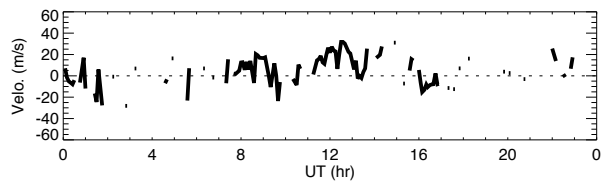
# Wind data obtained by MF radar at Tromsøe on November 3, 2008

## North

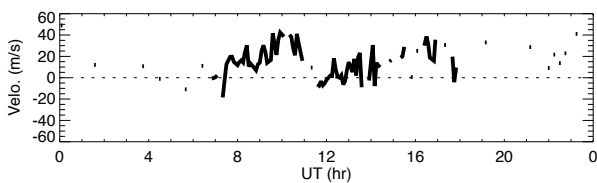
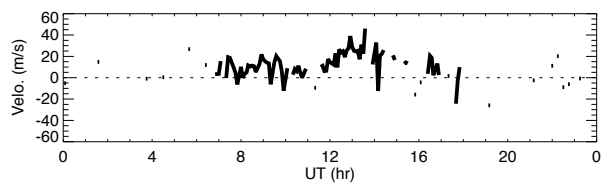
## East



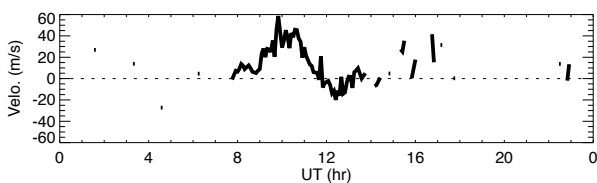
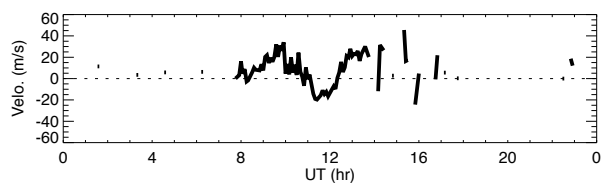
91km



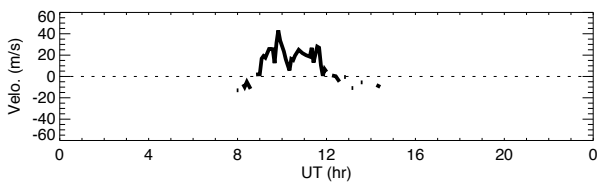
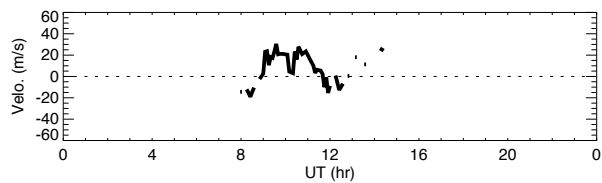
88km



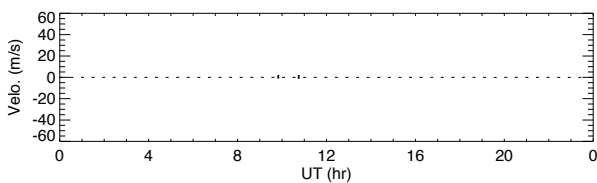
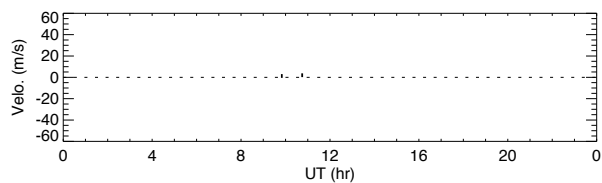
85km



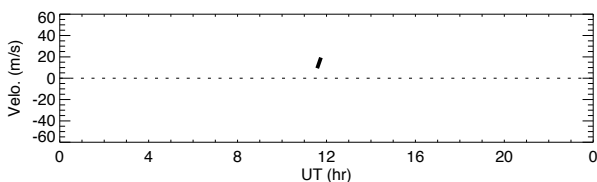
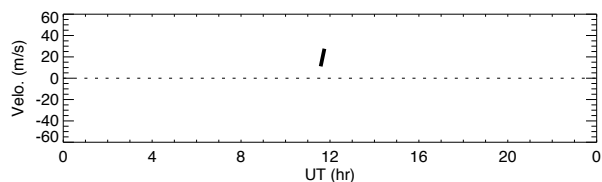
82km



79km



76km



73km

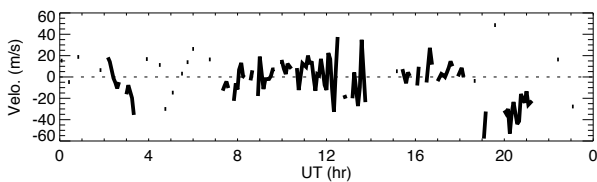
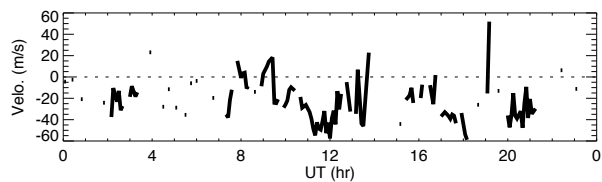




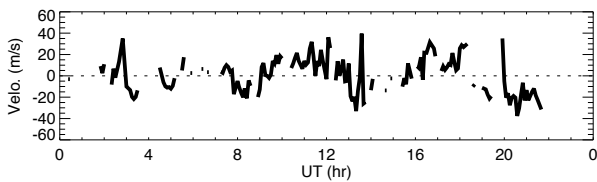
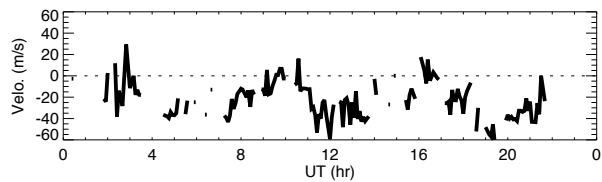
# Wind data obtained by MF radar at Tromsøe on November 6, 2008

## North

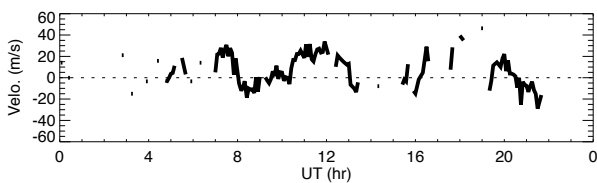
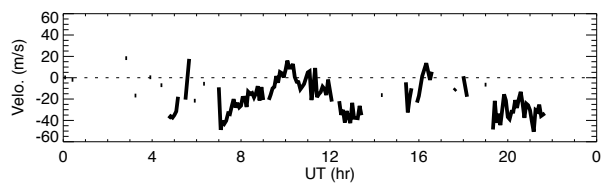
## East



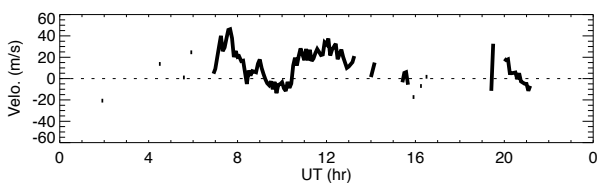
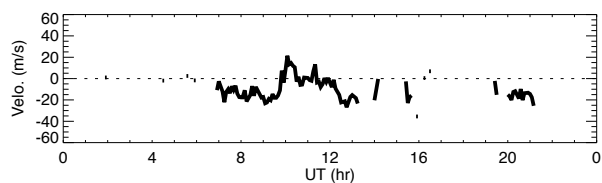
91km



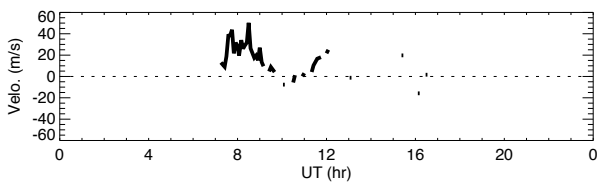
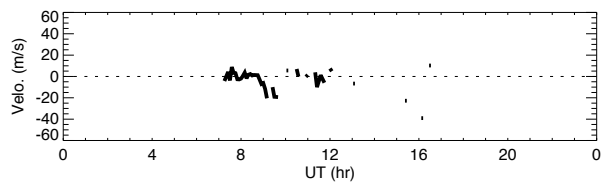
88km



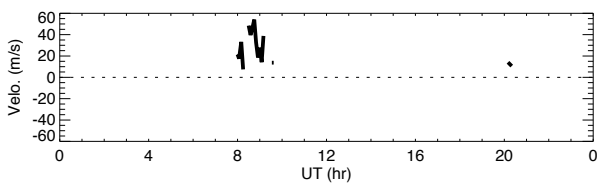
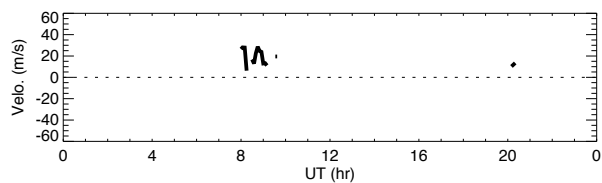
85km



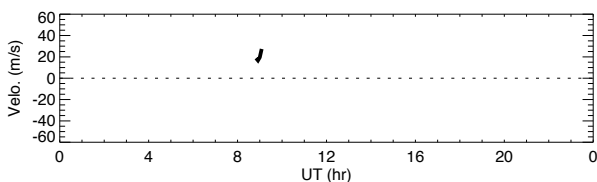
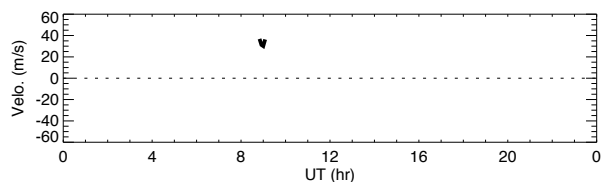
82km



79km



76km



73km







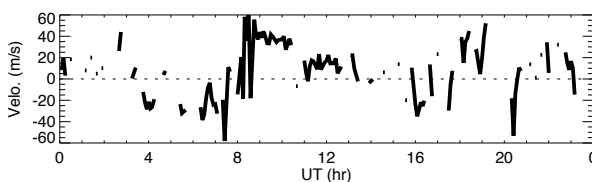
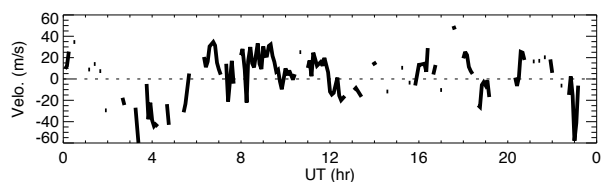




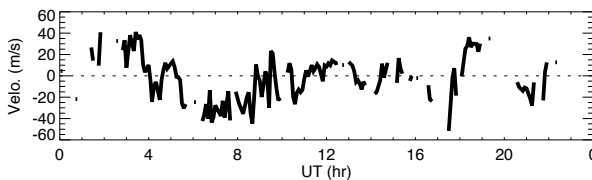
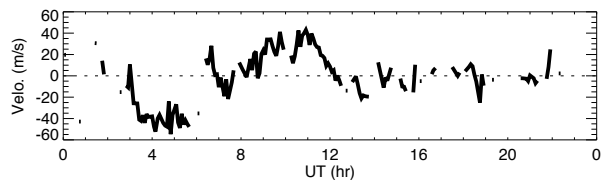
# Wind data obtained by MF radar at Tromsøe on November 11, 2008

## North

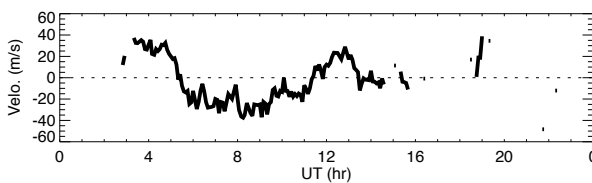
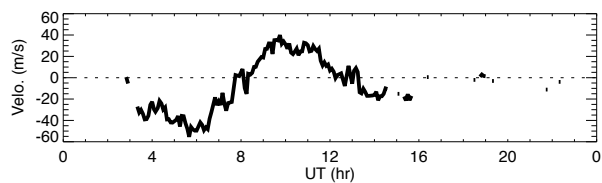
## East



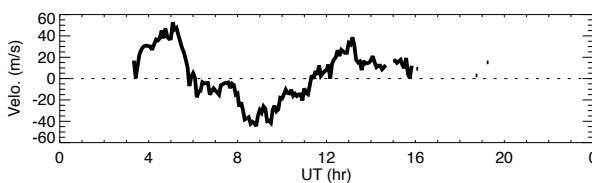
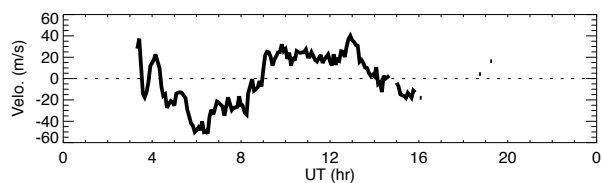
91km



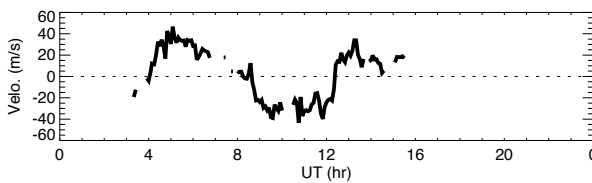
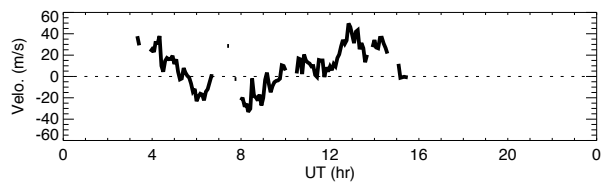
88km



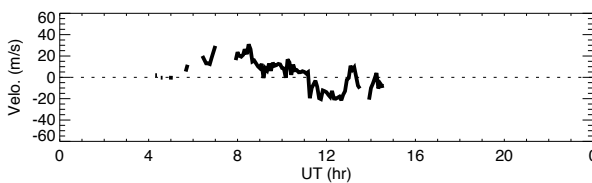
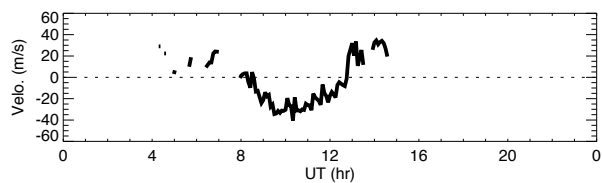
85km



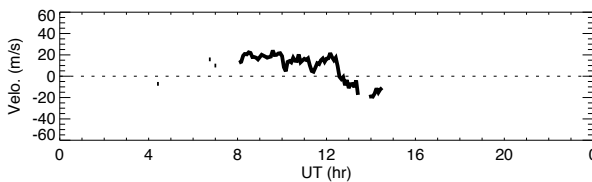
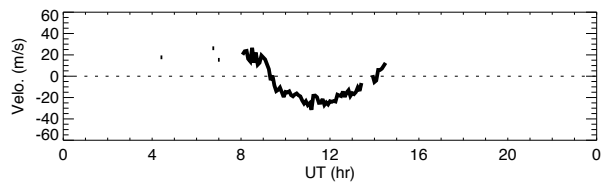
82km



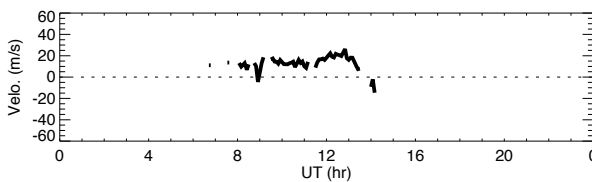
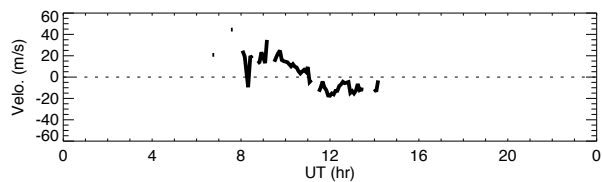
79km



76km



73km



70km

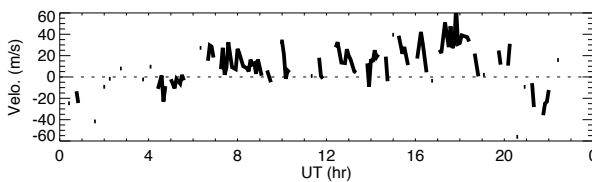
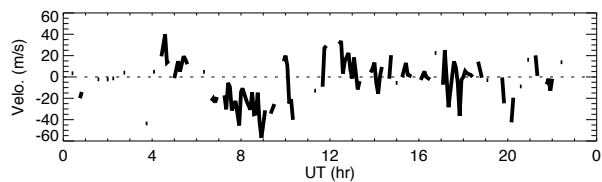




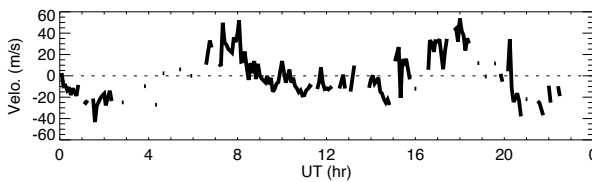
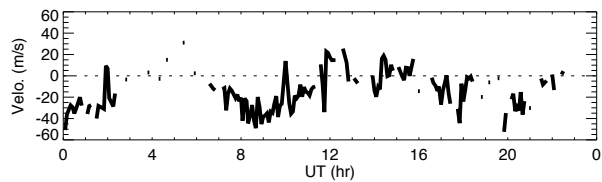
# Wind data obtained by MF radar at Tromsøe on November 14, 2008

## North

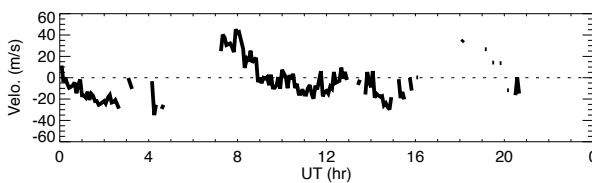
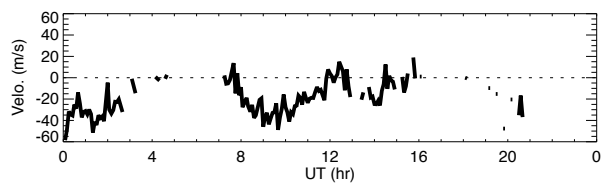
## East



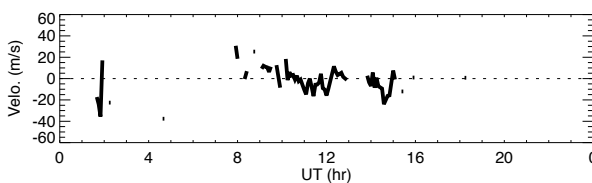
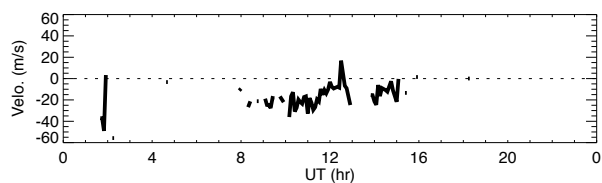
91km



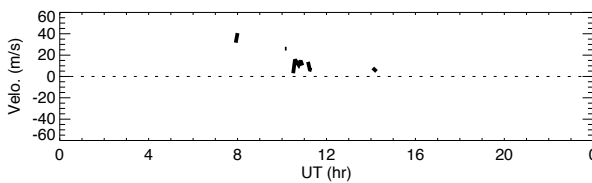
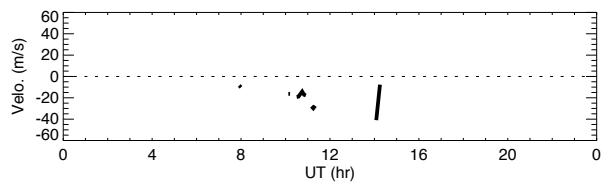
88km



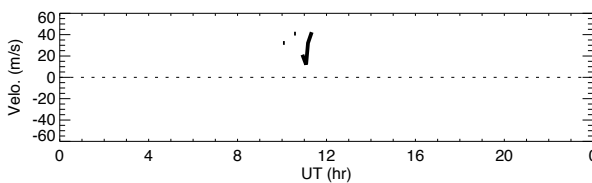
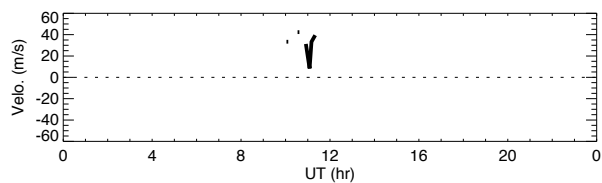
85km



82km



79km



73km







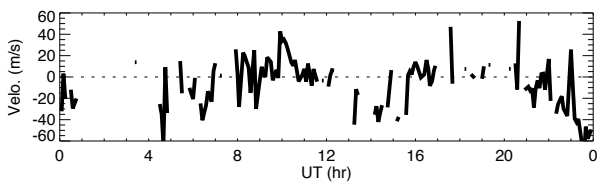
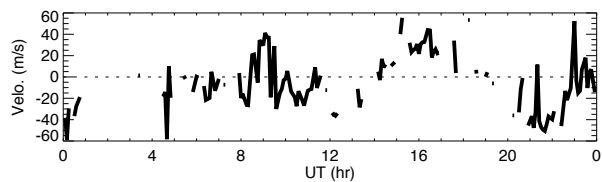




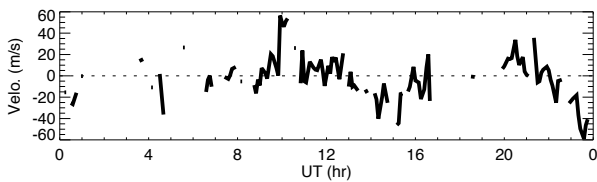
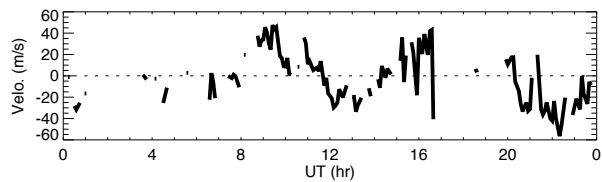
# Wind data obtained by MF radar at Tromsøe on November 19, 2008

## North

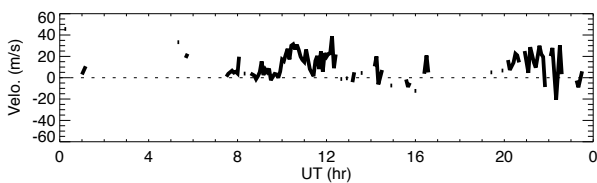
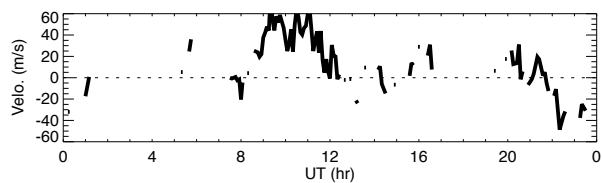
## East



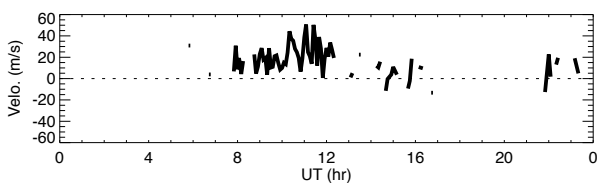
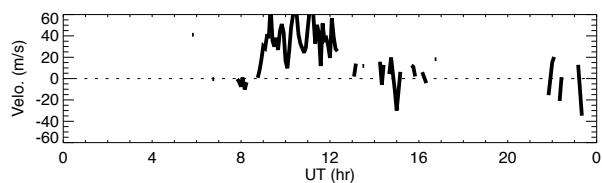
91km



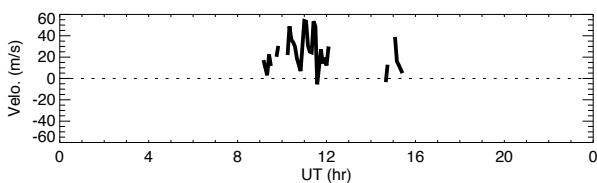
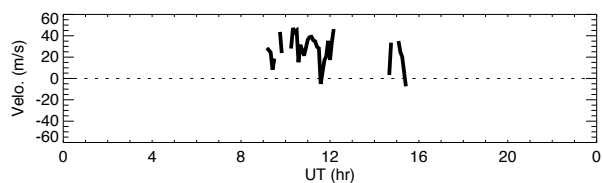
88km



85km



82km

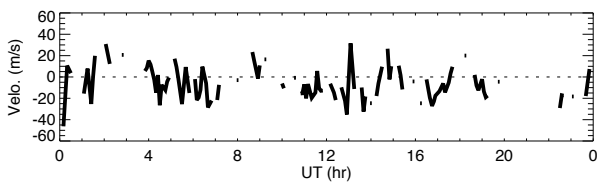
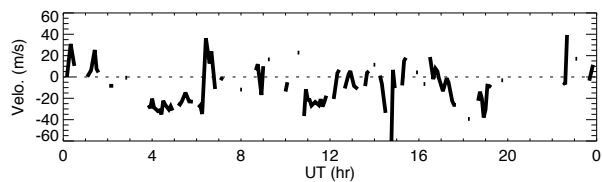


79km

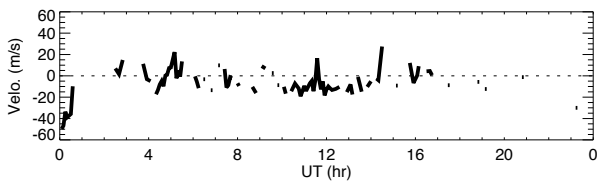
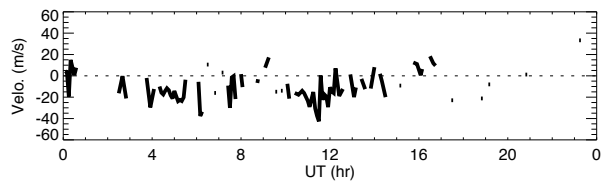
# Wind data obtained by MF radar at Tromsøe on November 20, 2008

North

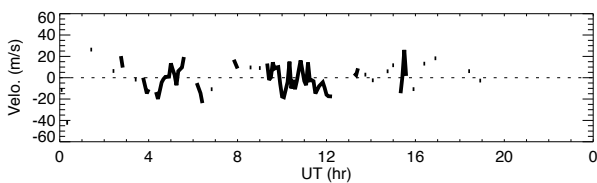
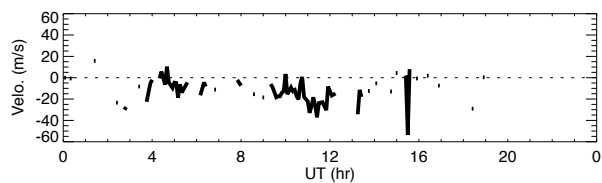
East



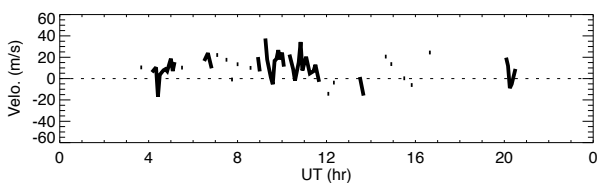
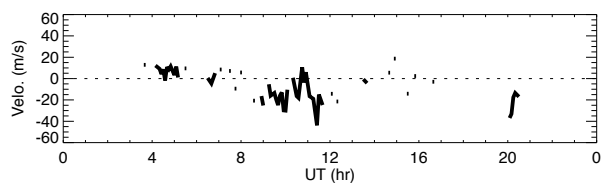
91km



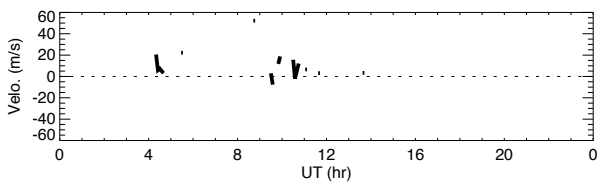
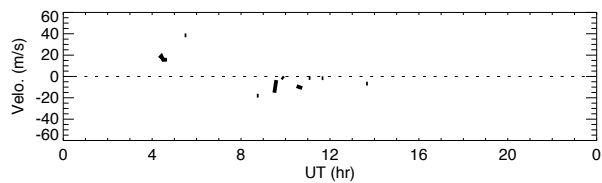
88km



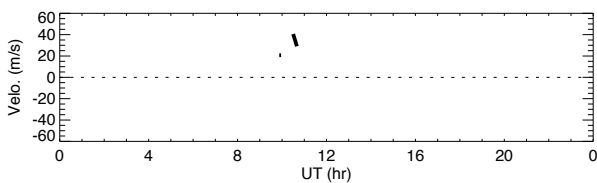
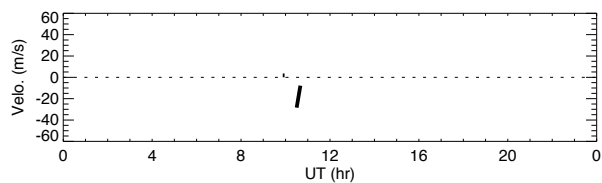
85km



82km



79km

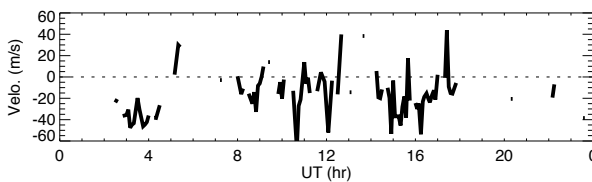
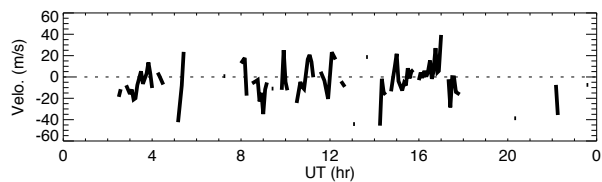


76km

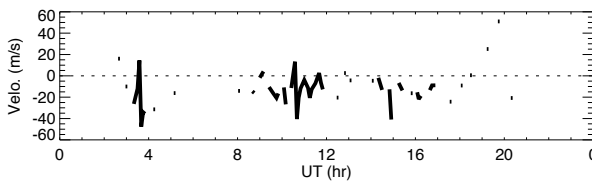
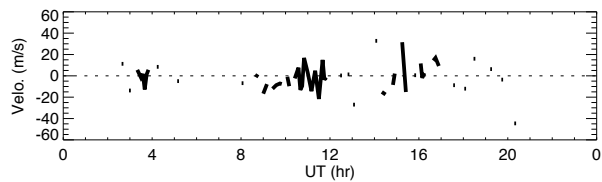
# Wind data obtained by MF radar at Tromsøe on November 21, 2008

## North

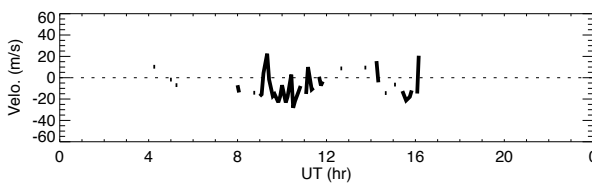
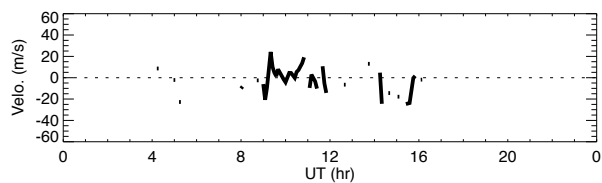
## East



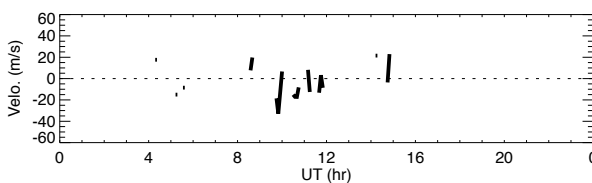
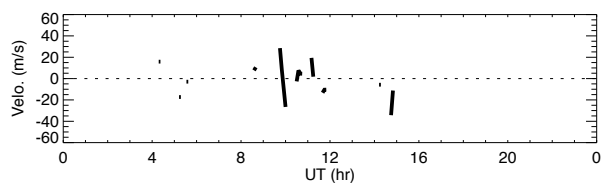
91km



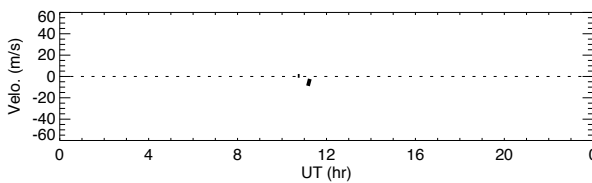
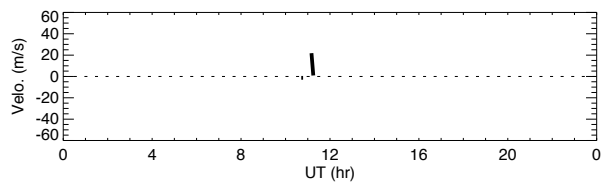
88km



85km



82km

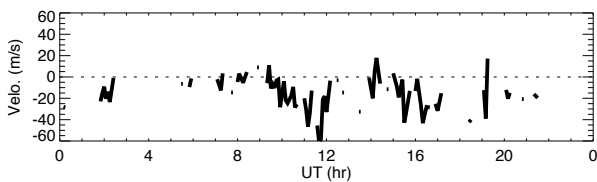
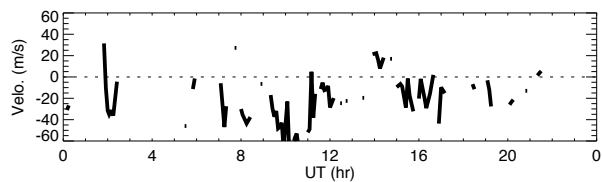


79km

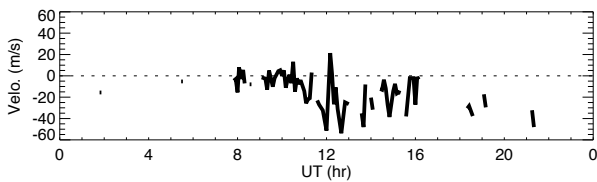
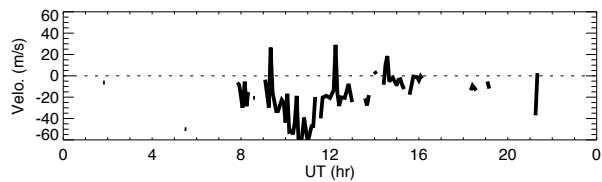
# Wind data obtained by MF radar at Tromsøe on November 22, 2008

## North

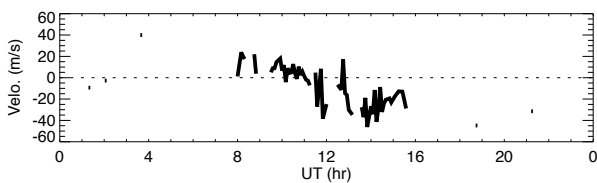
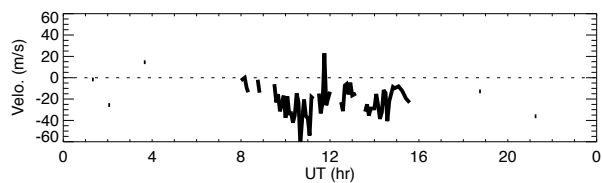
## East



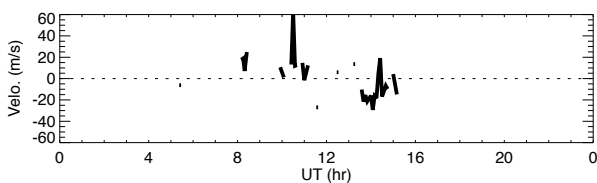
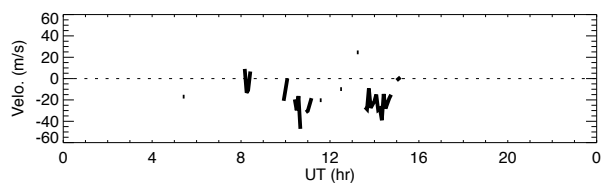
91km



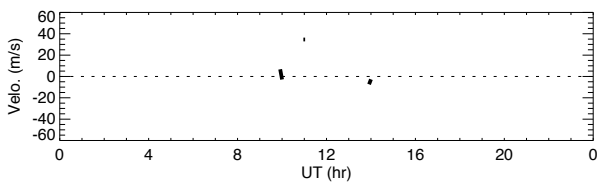
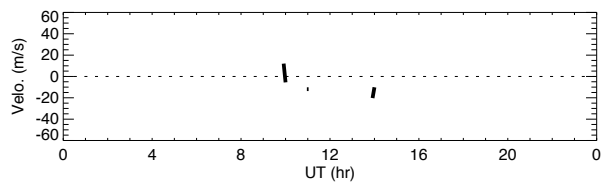
88km



85km



82km

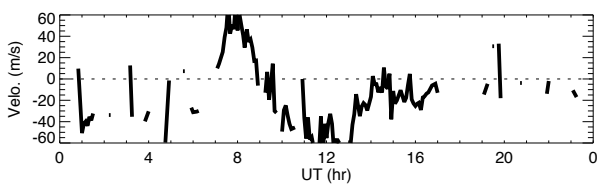
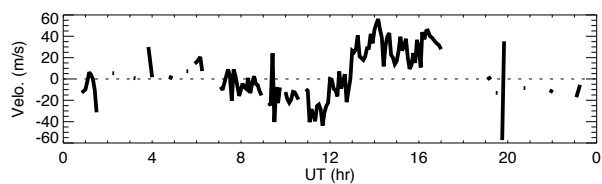


79km

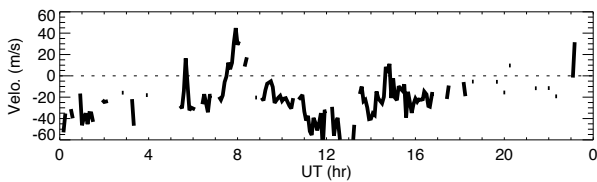
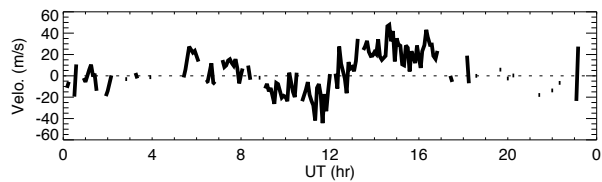
# Wind data obtained by MF radar at Tromsøe on November 23, 2008

## North

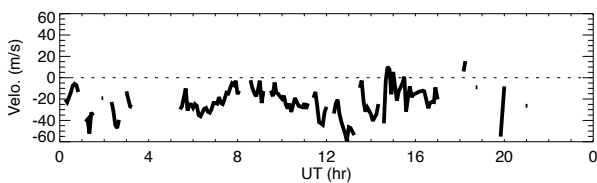
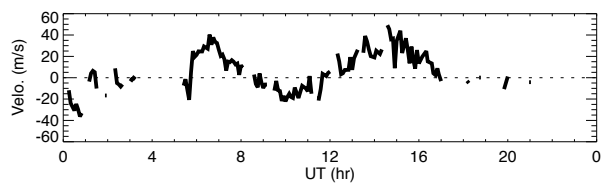
## East



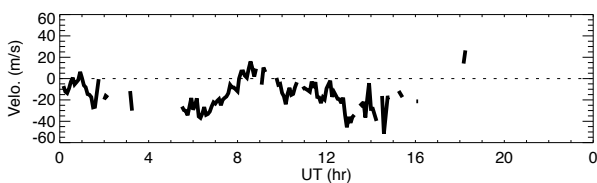
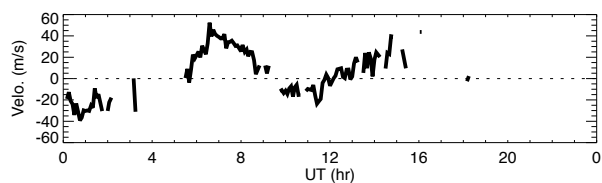
91km



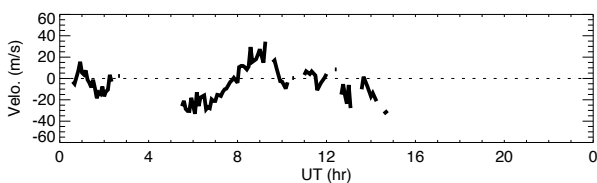
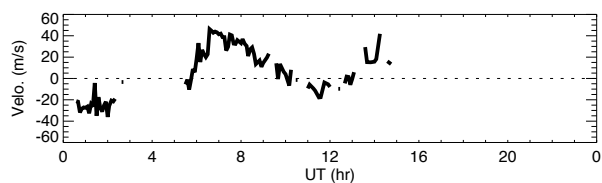
88km



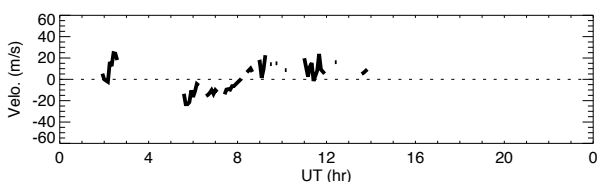
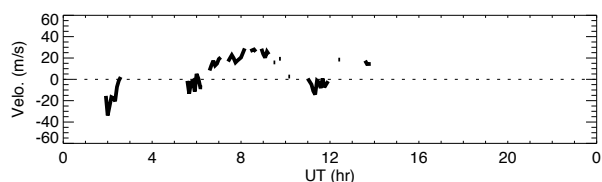
85km



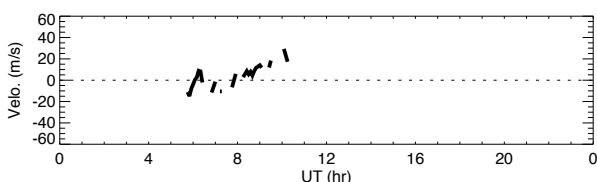
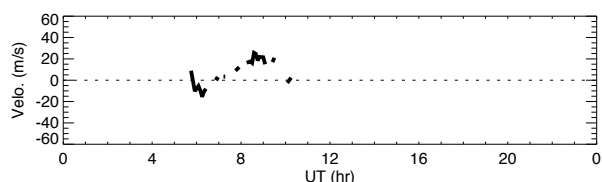
82km



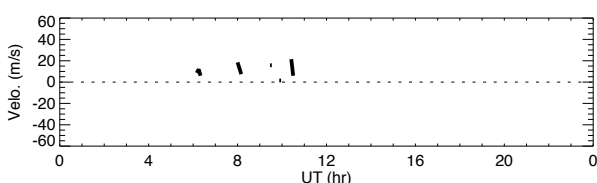
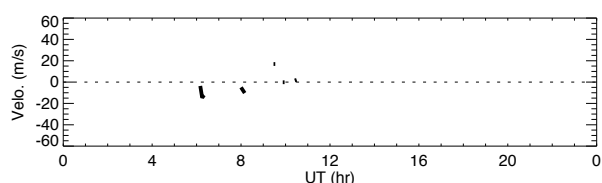
79km



76km



73km

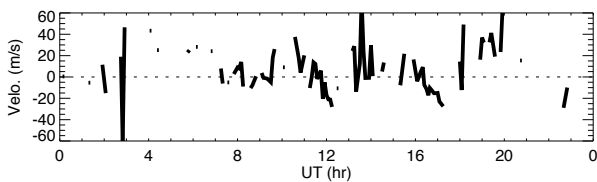
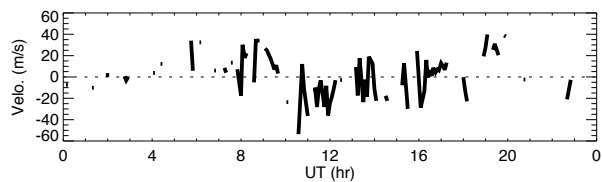


70km

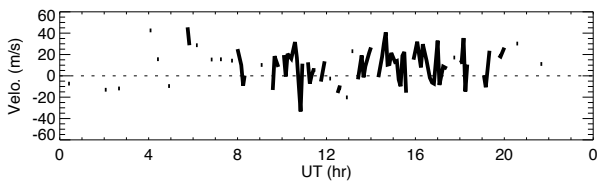
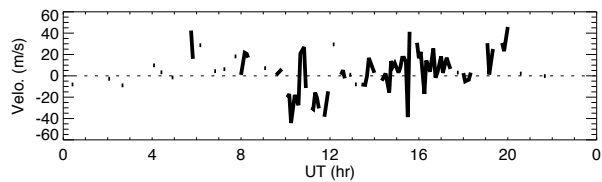
# Wind data obtained by MF radar at Tromsøe on November 24, 2008

## North

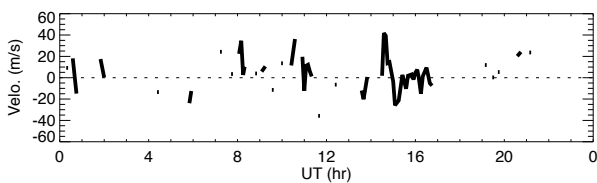
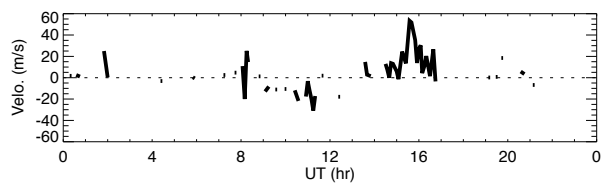
## East



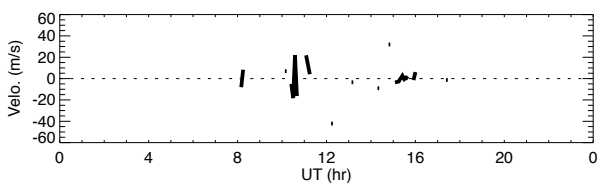
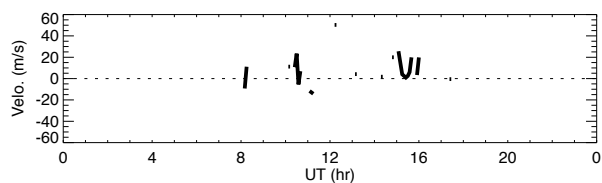
91km



88km



85km



82km









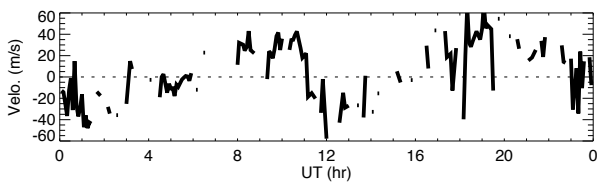
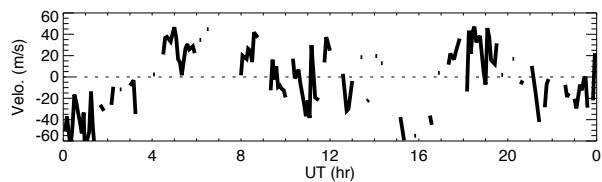




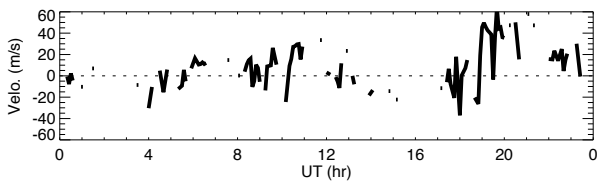
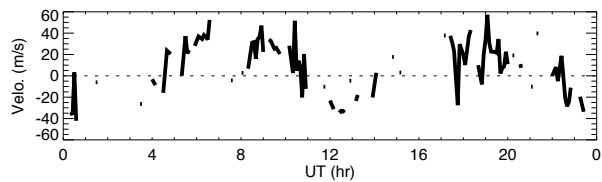
# Wind data obtained by MF radar at Tromsøe on November 30, 2008

## North

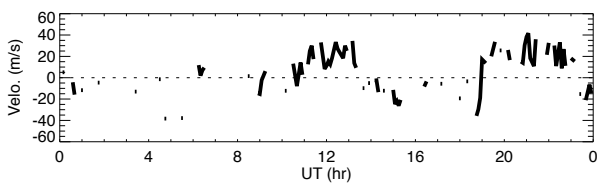
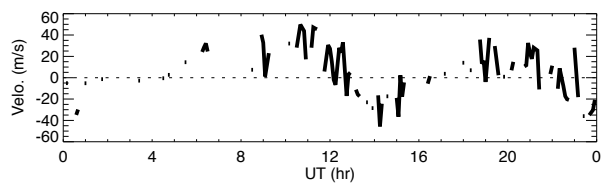
## East



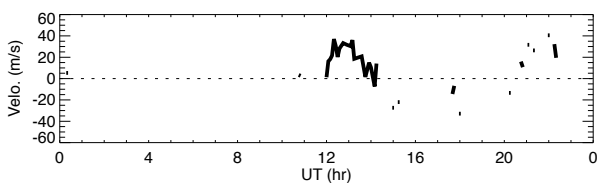
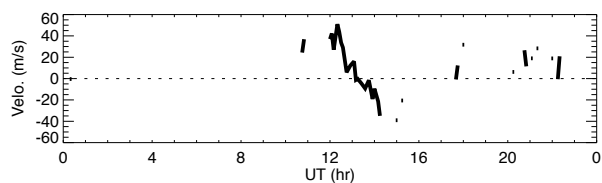
91km



88km



85km



82km