





















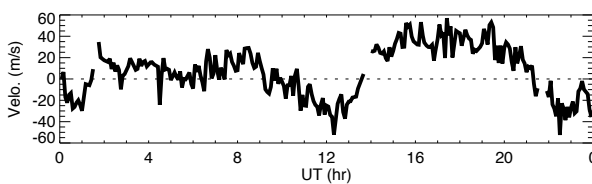
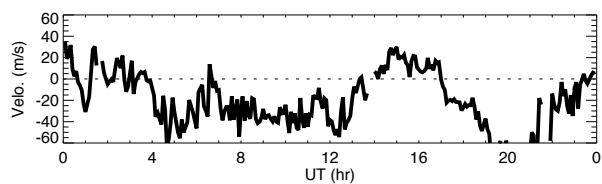




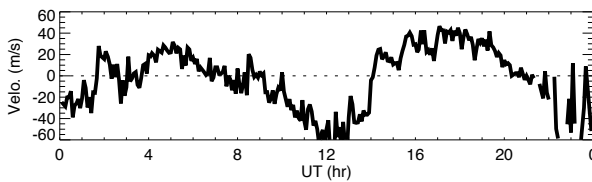
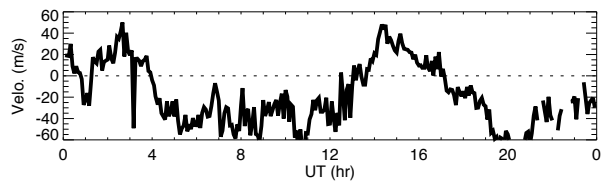
# Wind data obtained by MF radar at Tromsøe on June 12, 2010

## North

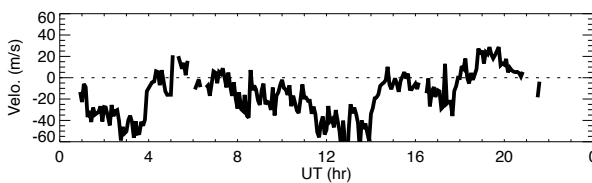
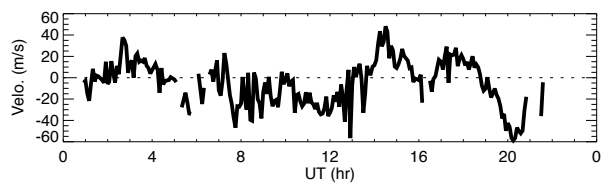
## East



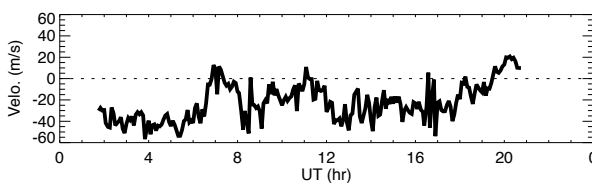
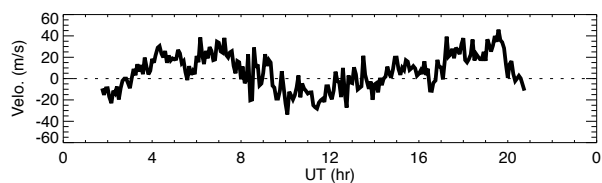
91km



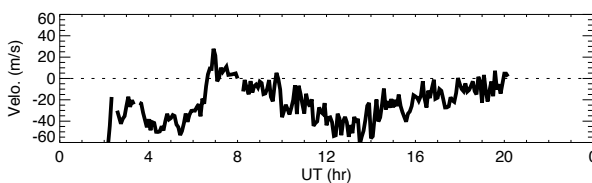
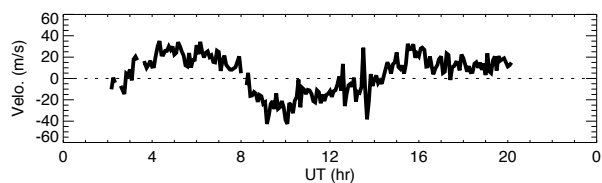
88km



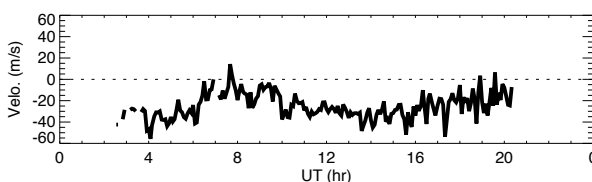
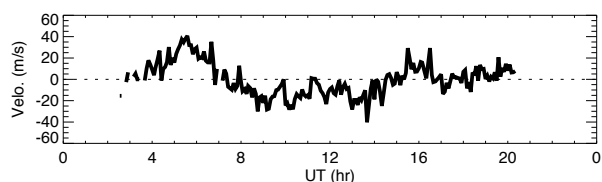
85km



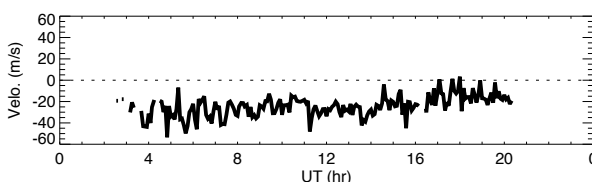
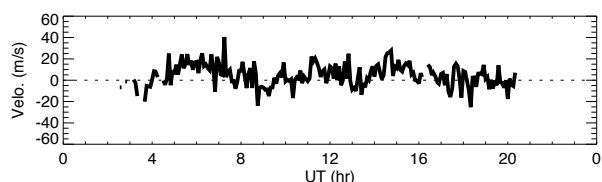
82km



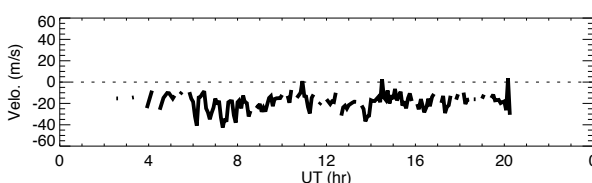
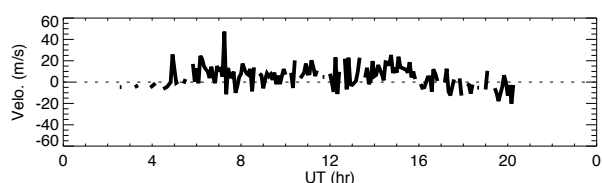
79km



76km



73km



70km







































