













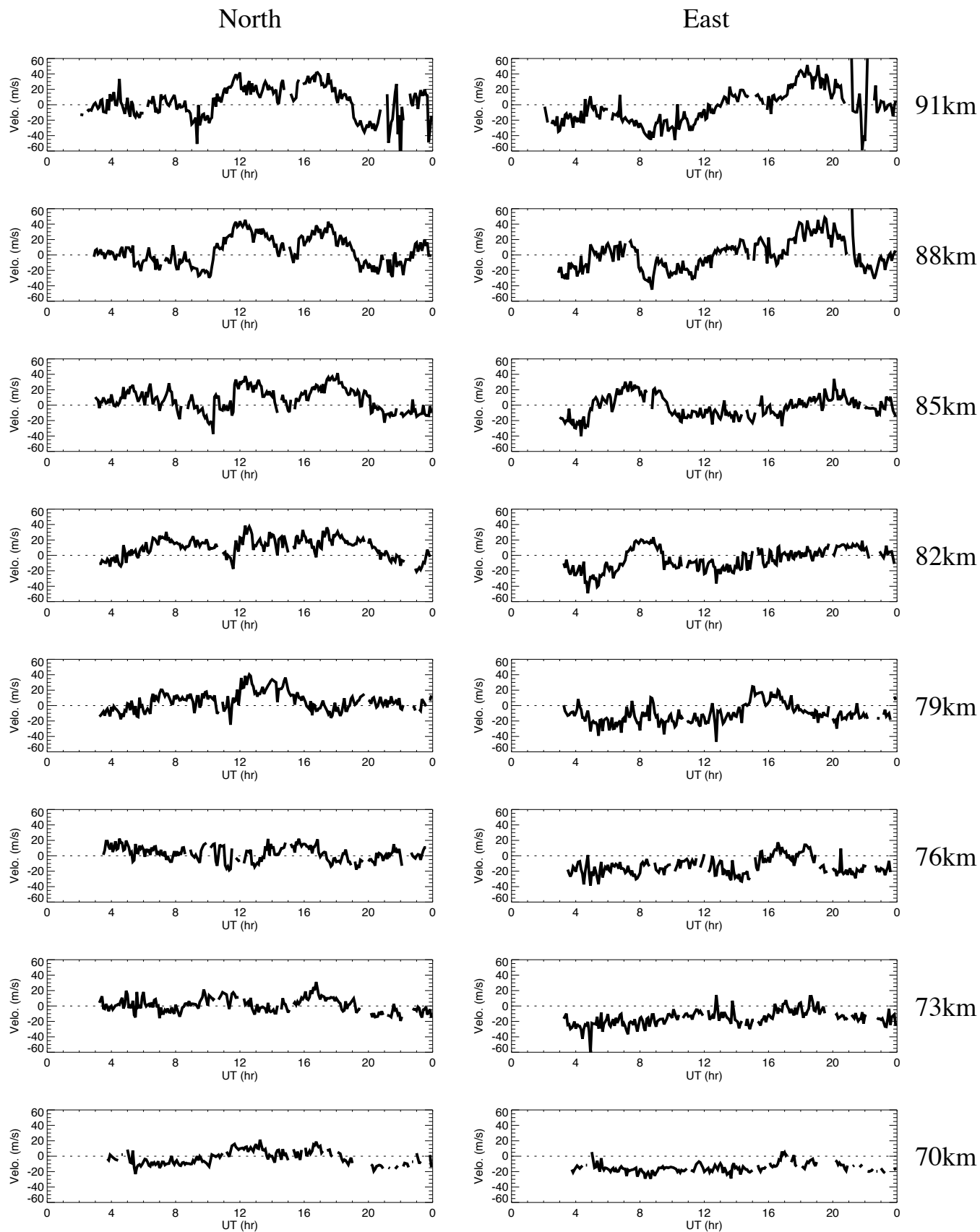








# Wind data obtained by MF radar at Tromsøe on May 10, 2011





















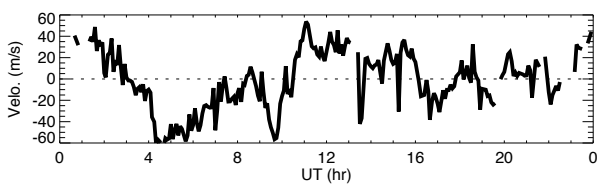
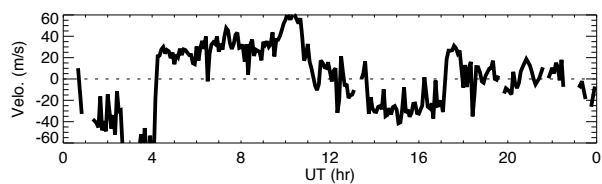




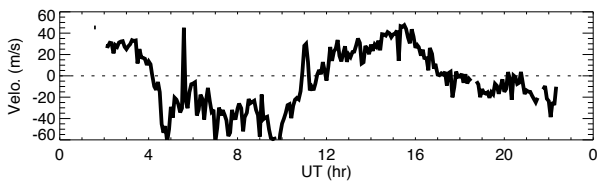
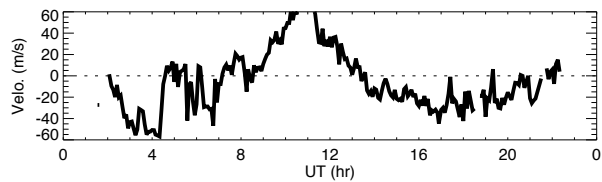
# Wind data obtained by MF radar at Tromsøe on May 21, 2011

## North

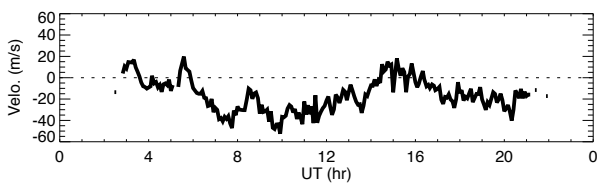
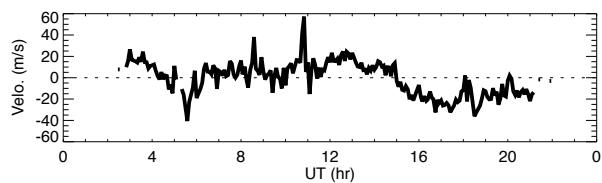
## East



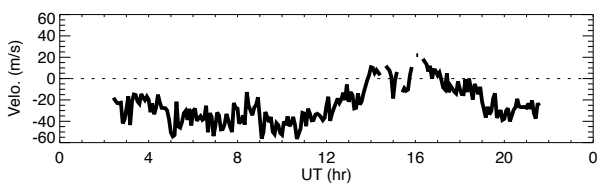
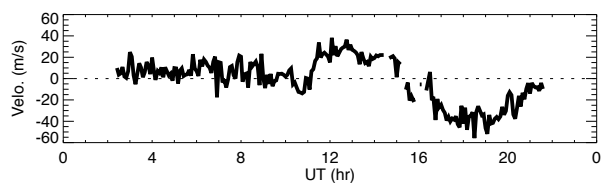
91km



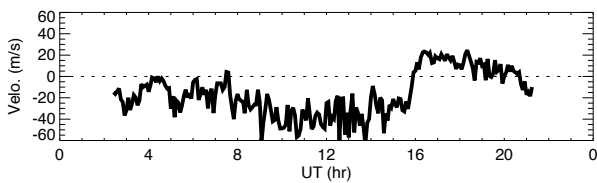
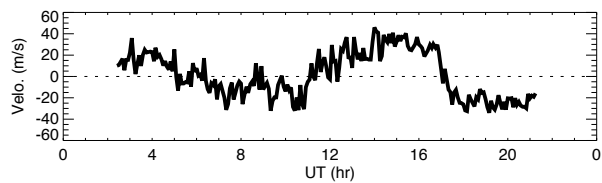
88km



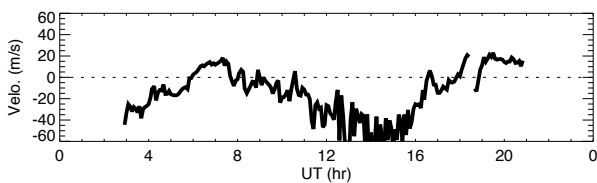
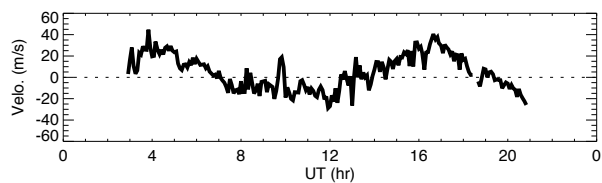
85km



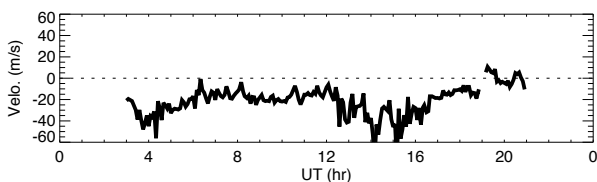
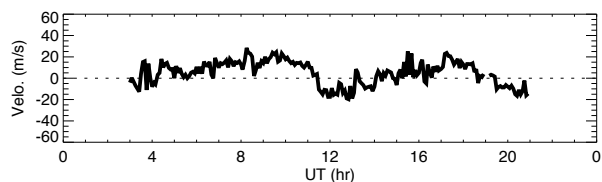
82km



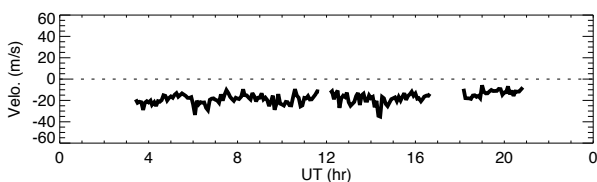
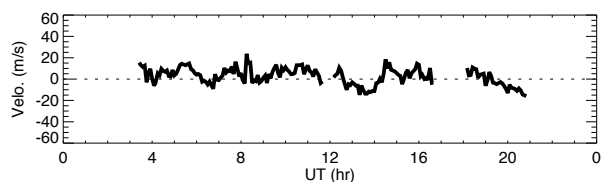
79km



76km



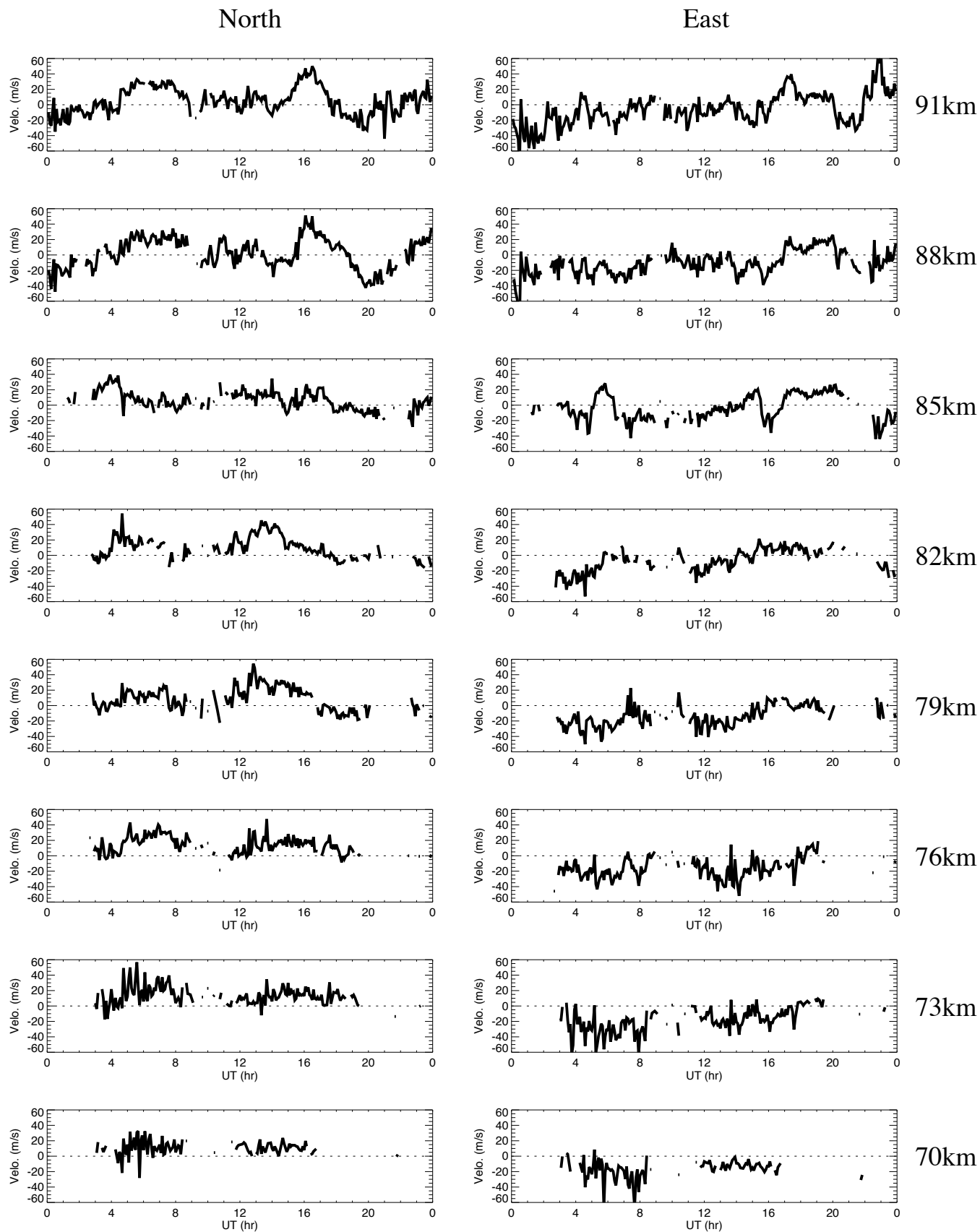
73km



70km



# Wind data obtained by MF radar at Tromsøe on May 23, 2011







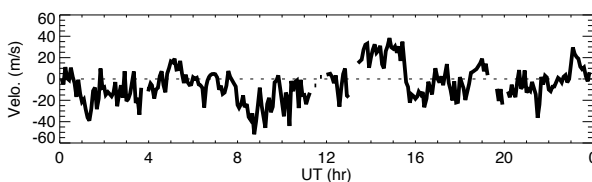
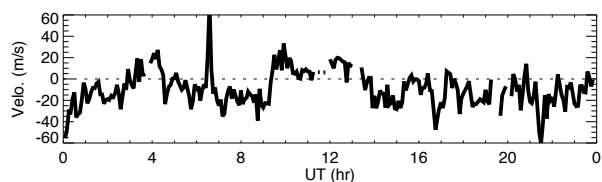




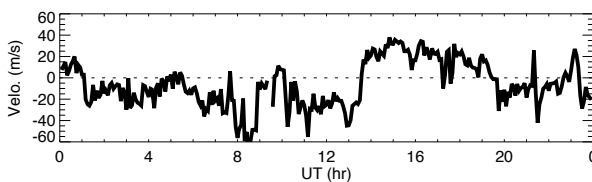
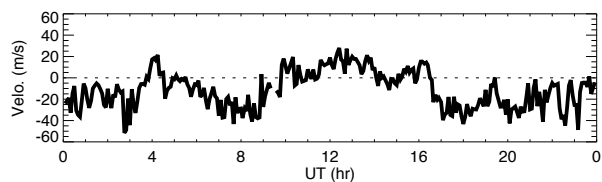
# Wind data obtained by MF radar at Tromsøe on May 27, 2011

## North

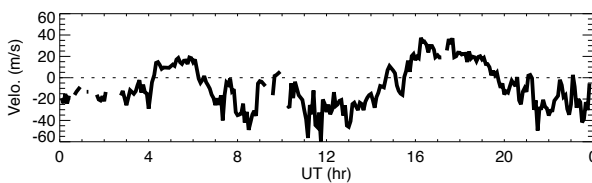
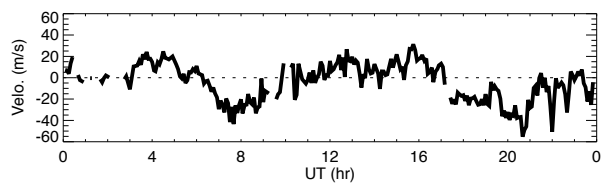
## East



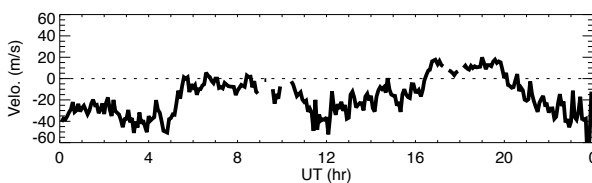
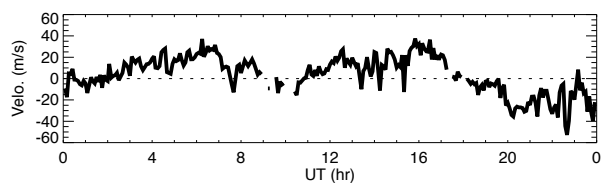
91km



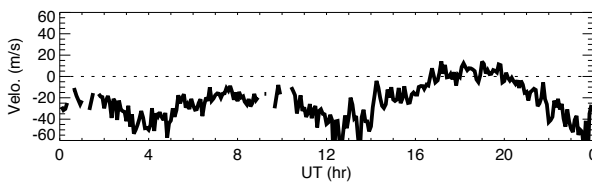
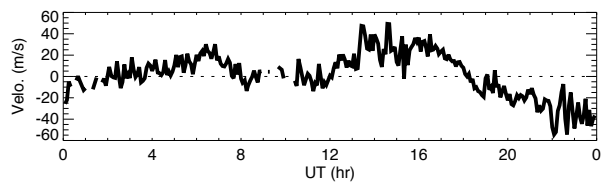
88km



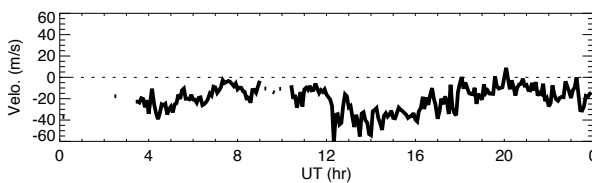
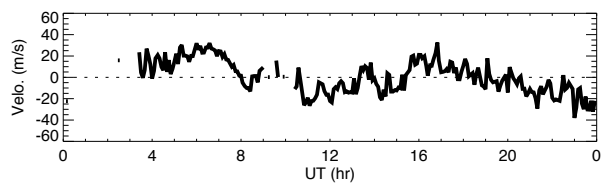
85km



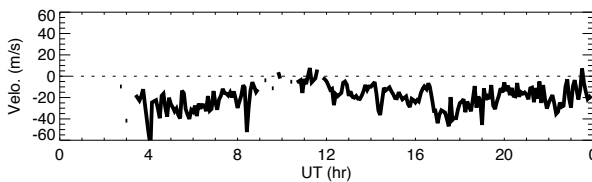
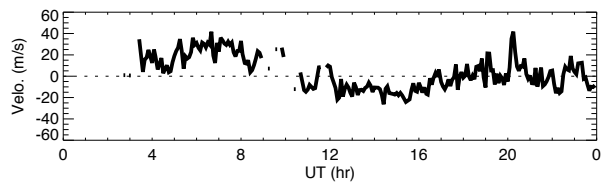
82km



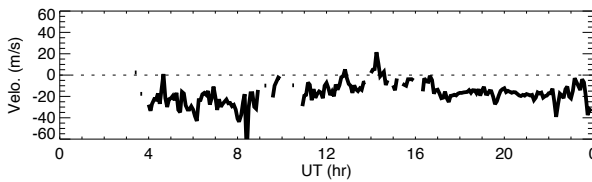
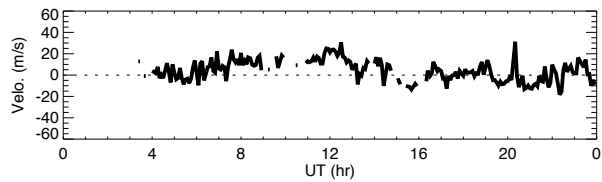
79km



76km



73km



70km







