





















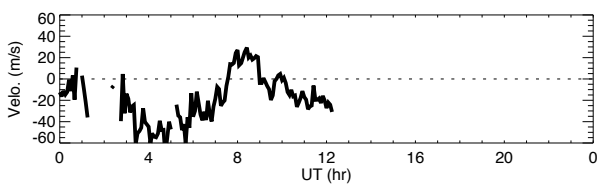
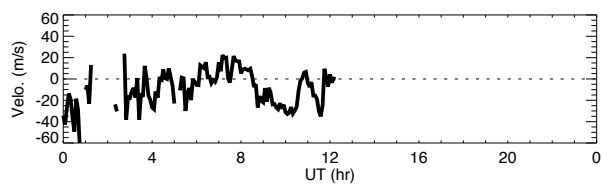




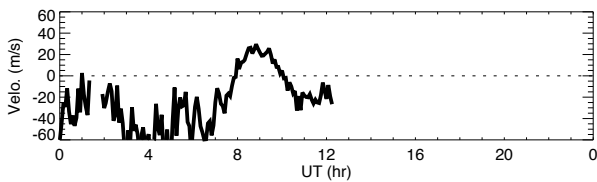
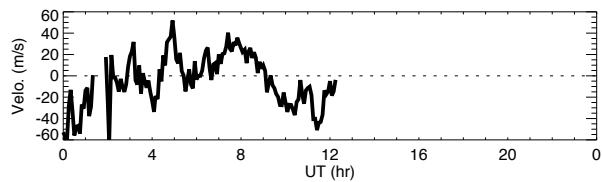
# Wind data obtained by MF radar at Tromsøe on July 12, 2011

## North

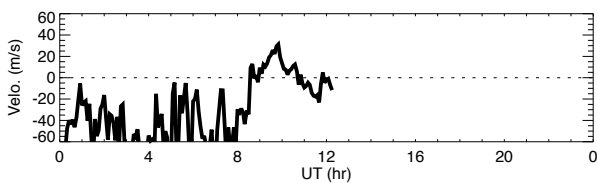
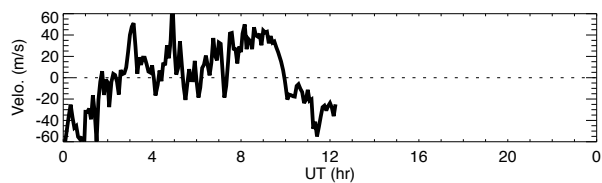
## East



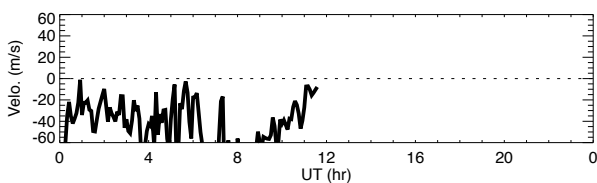
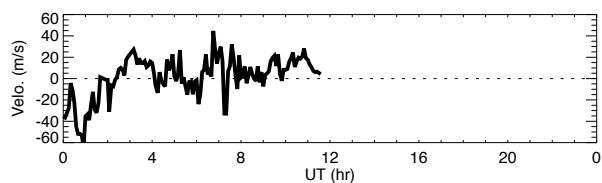
91km



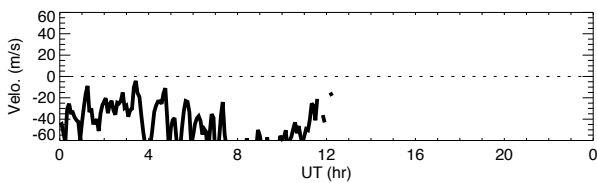
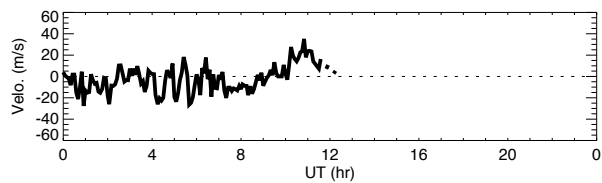
88km



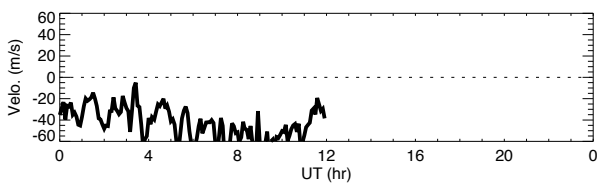
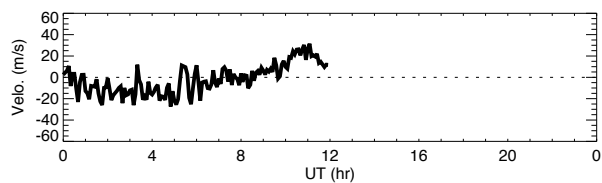
85km



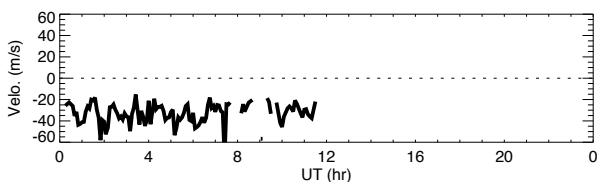
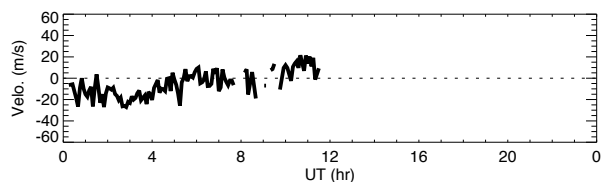
82km



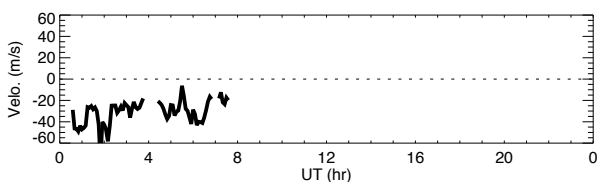
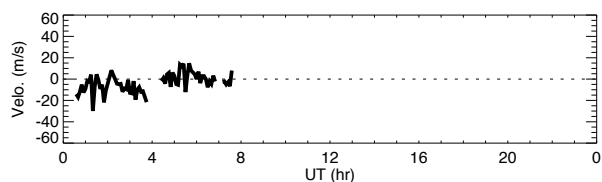
79km



76km



73km

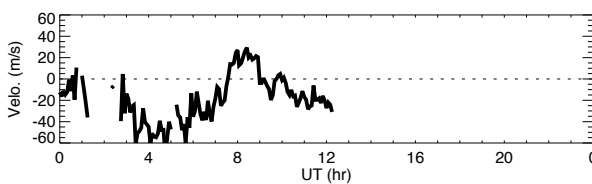
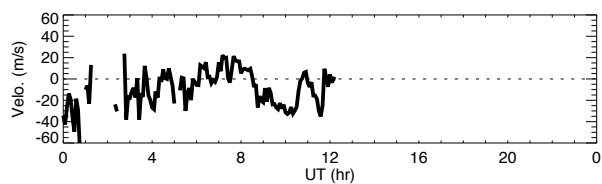


70km

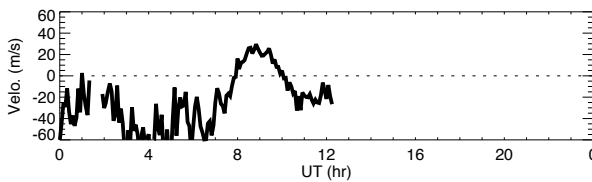
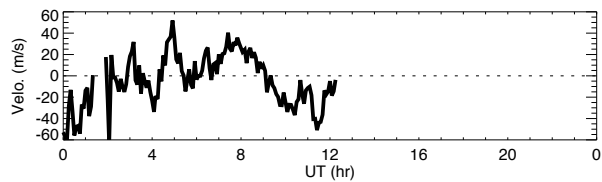
# Wind data obtained by MF radar at Tromsøe on July 13, 2011

## North

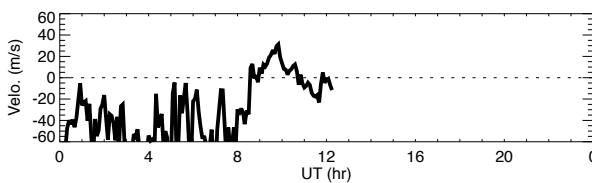
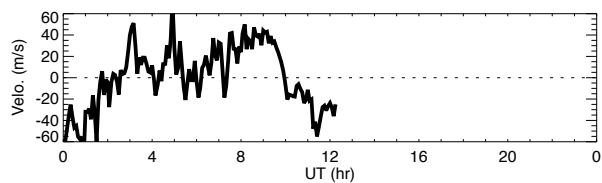
## East



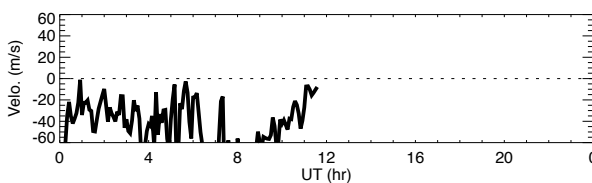
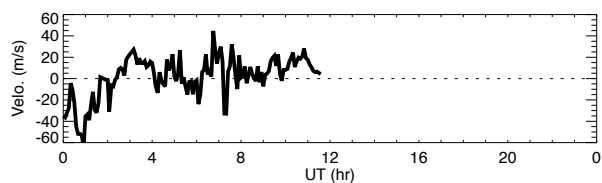
91km



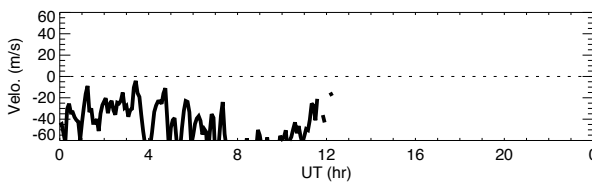
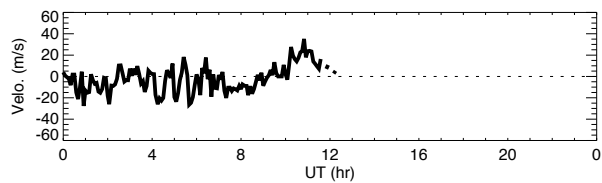
88km



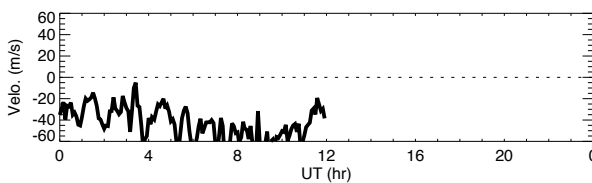
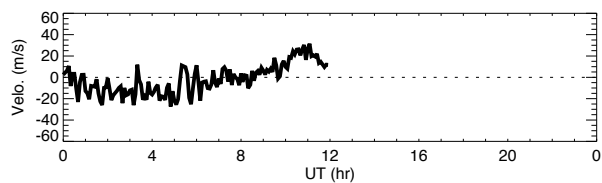
85km



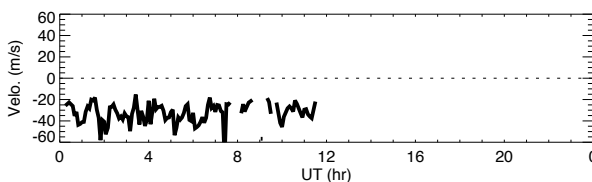
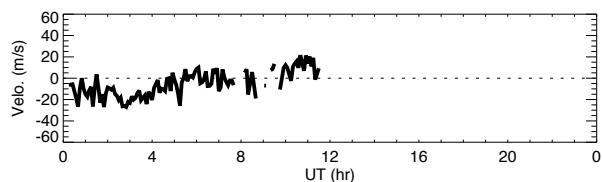
82km



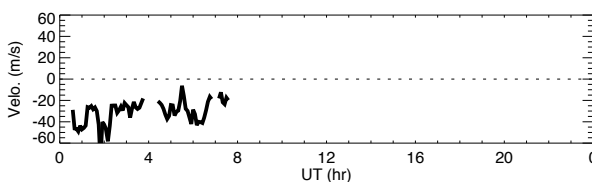
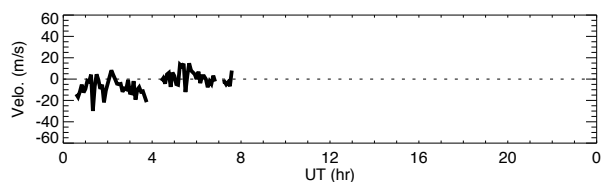
79km



76km



73km



70km























# Wind data obtained by MF radar at Tromsøe on July 24, 2011

