





















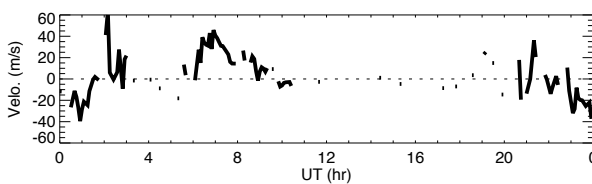
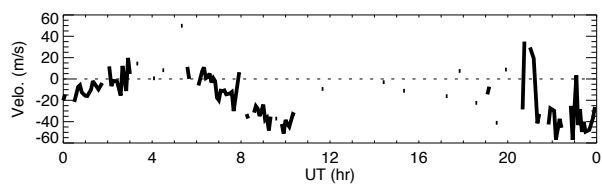




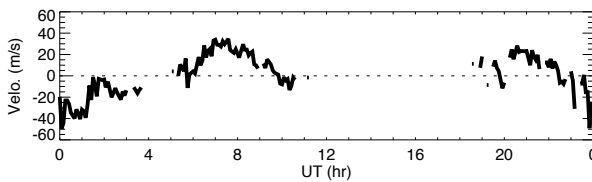
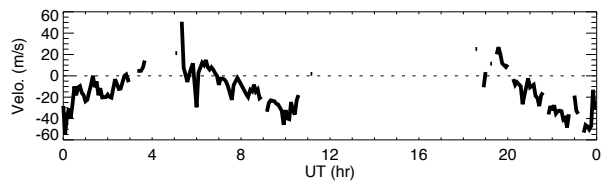
# Wind data obtained by MF radar at Tromsøe on September 12, 2014

## North

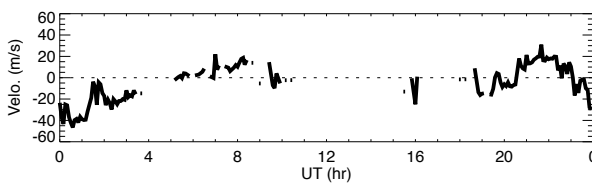
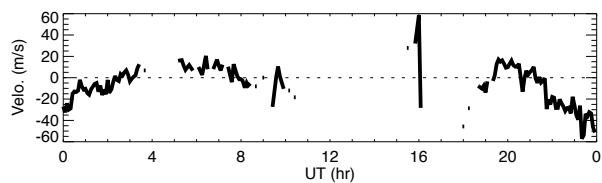
## East



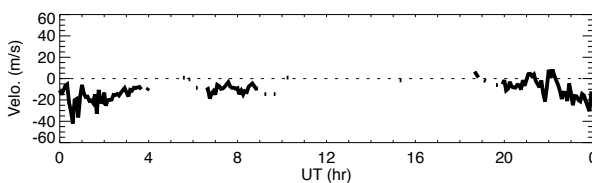
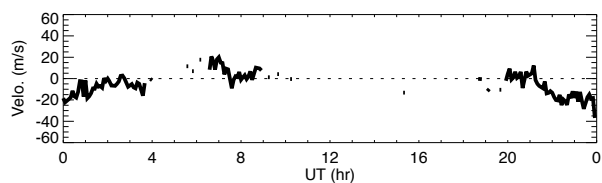
91km



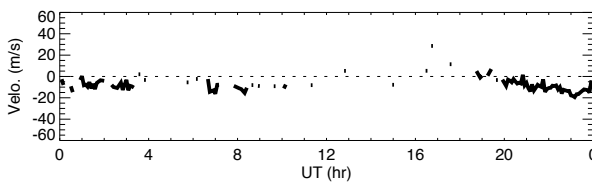
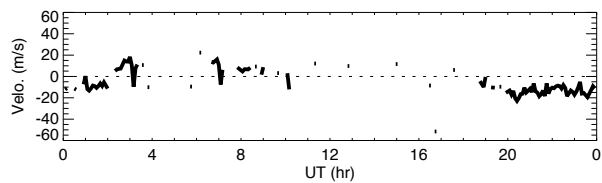
88km



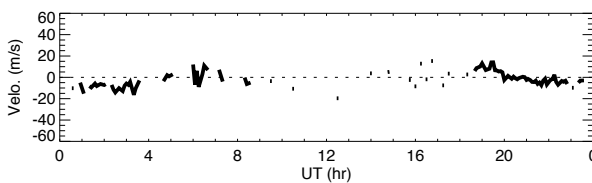
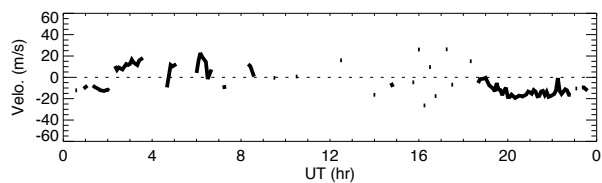
85km



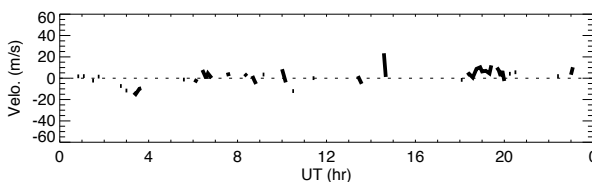
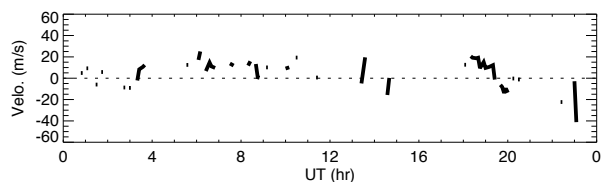
82km



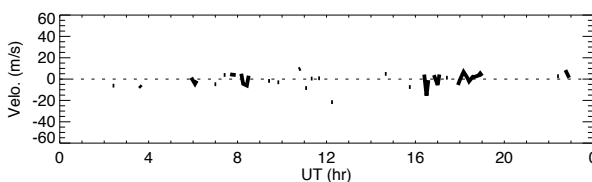
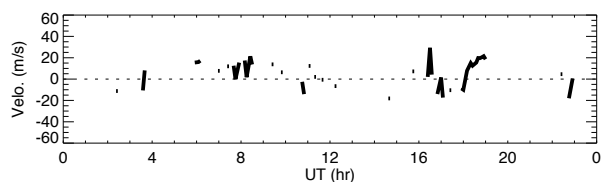
79km



76km



73km



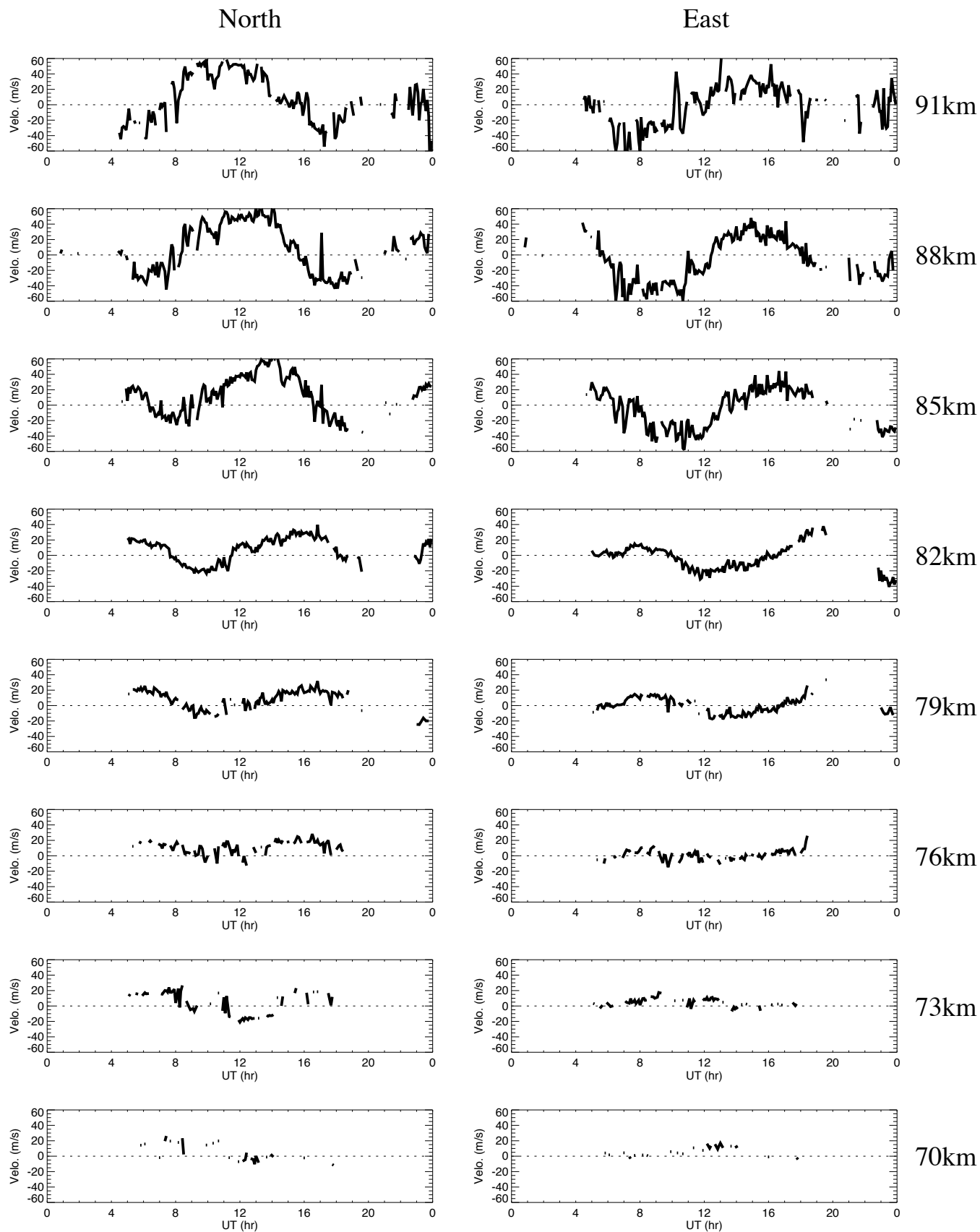
70km







# Wind data obtained by MF radar at Tromsøe on September 16, 2014

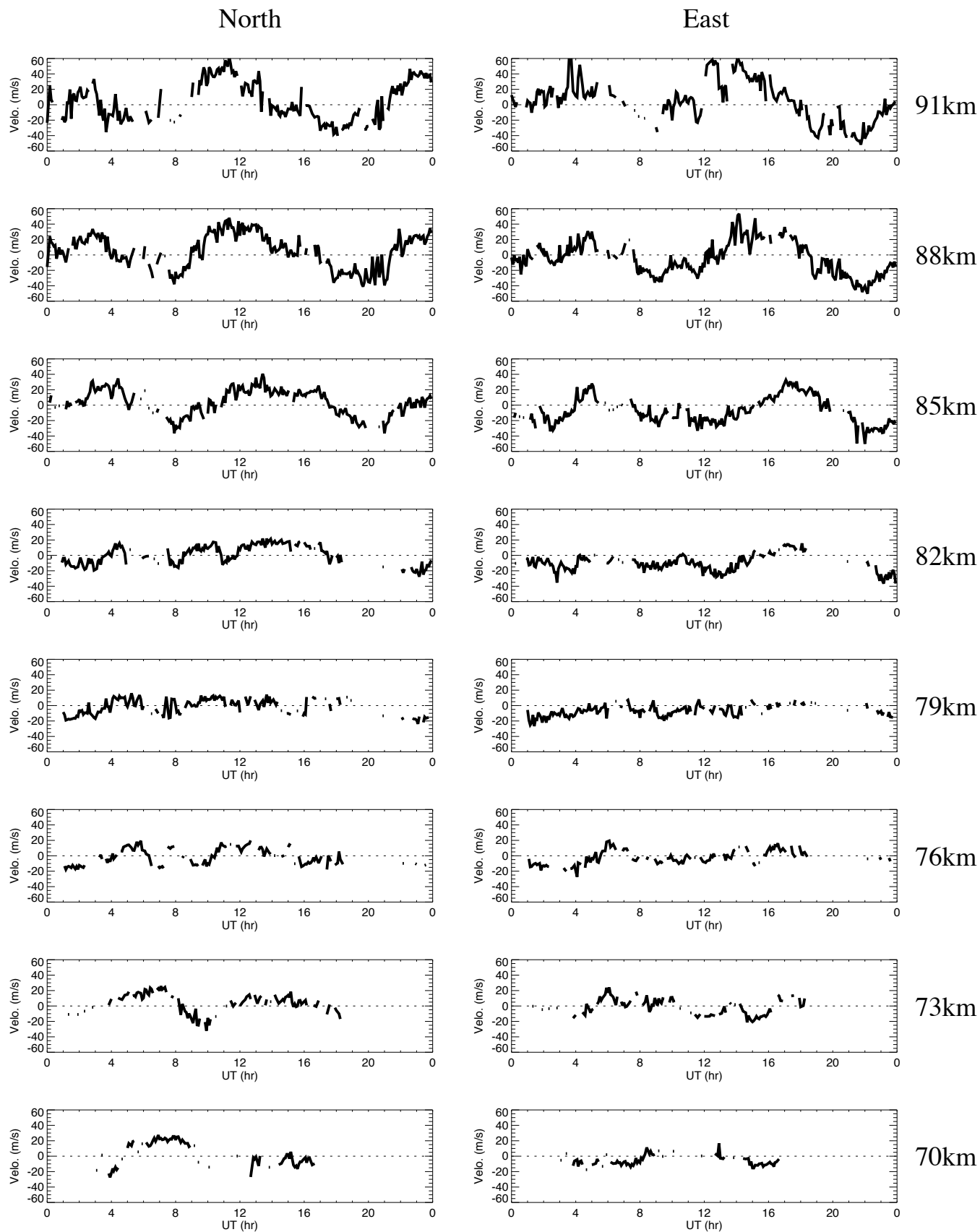








# Wind data obtained by MF radar at Tromsøe on September 19, 2014

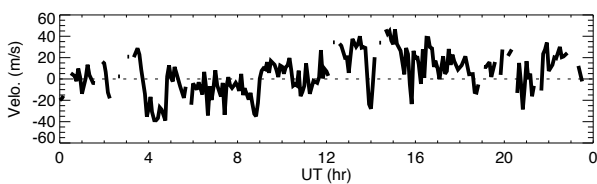
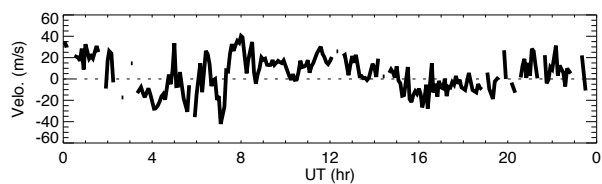




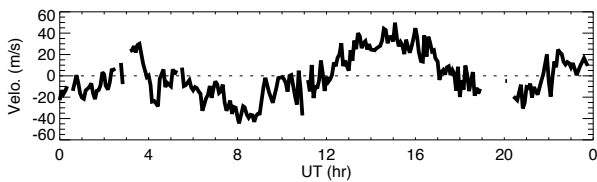
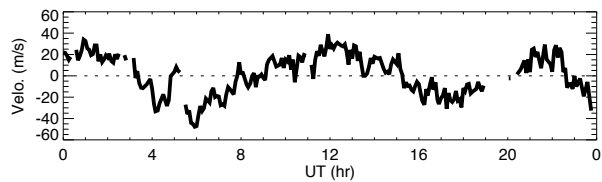
# Wind data obtained by MF radar at Tromsøe on September 21, 2014

## North

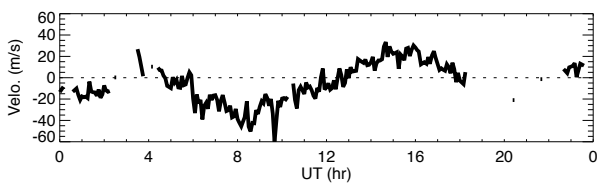
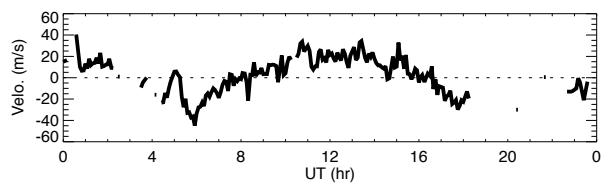
## East



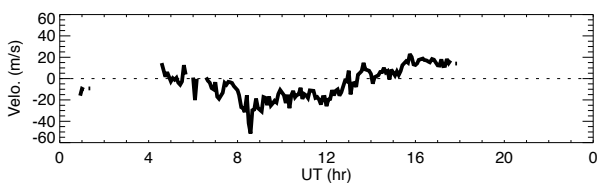
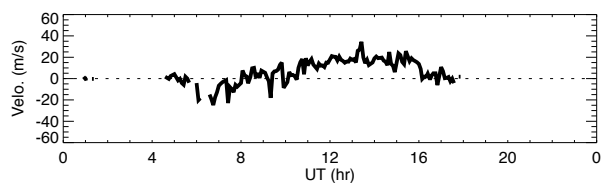
91km



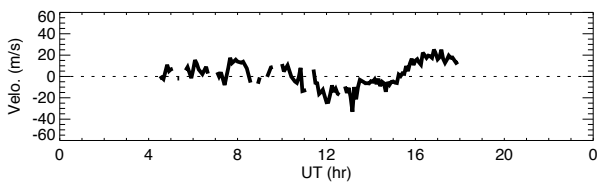
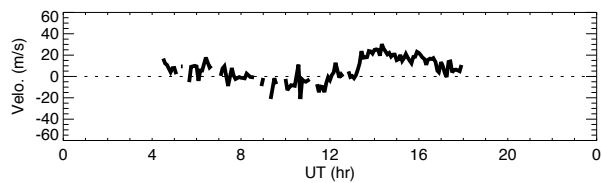
88km



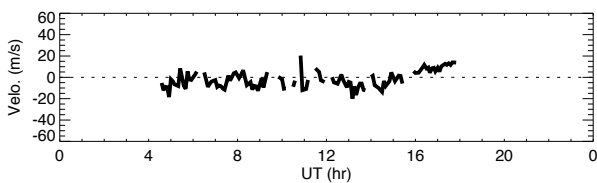
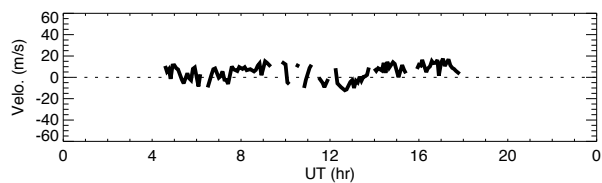
85km



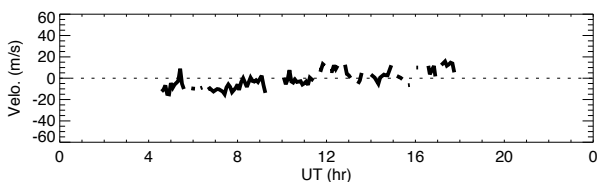
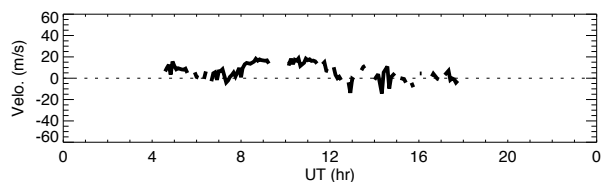
82km



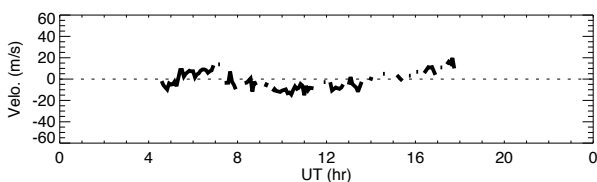
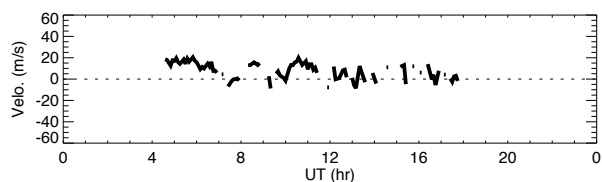
79km



76km

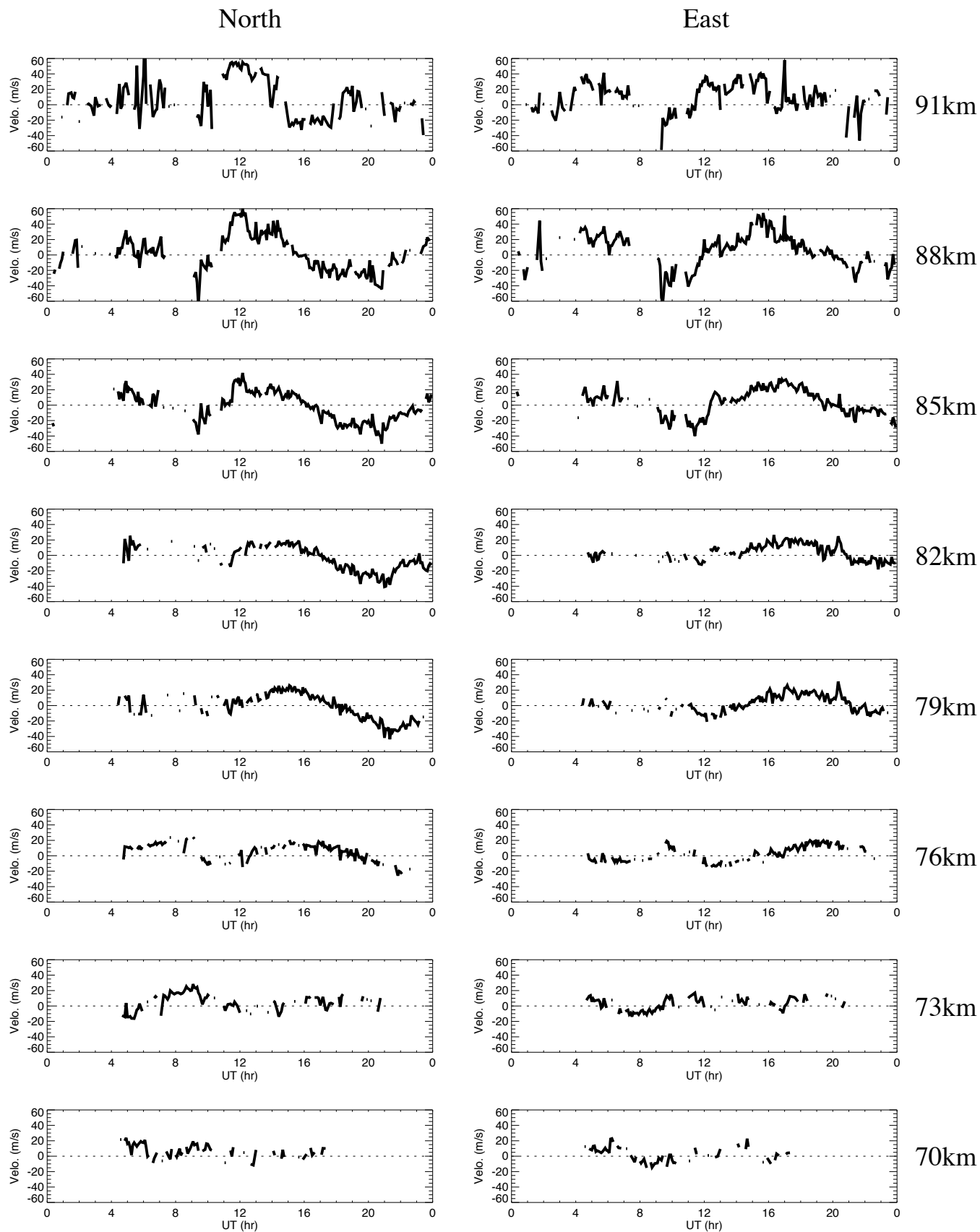


73km



70km

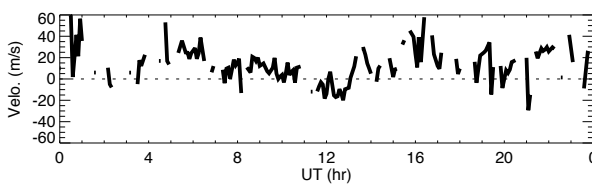
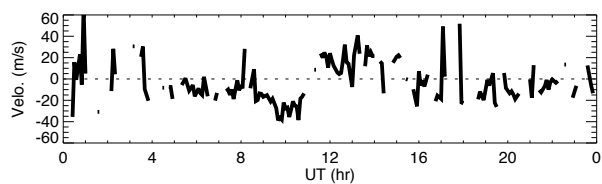
# Wind data obtained by MF radar at Tromsøe on September 22, 2014



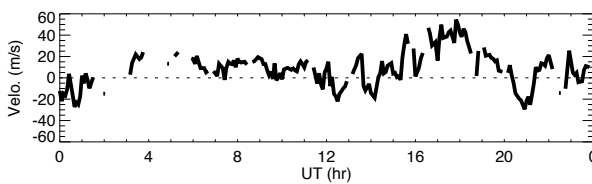
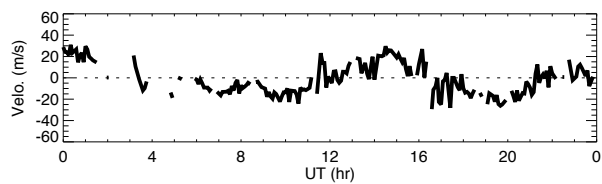
# Wind data obtained by MF radar at Tromsøe on September 23, 2014

## North

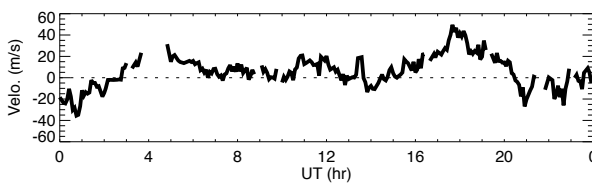
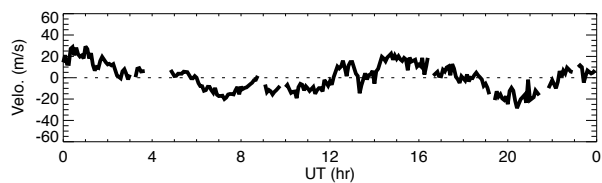
## East



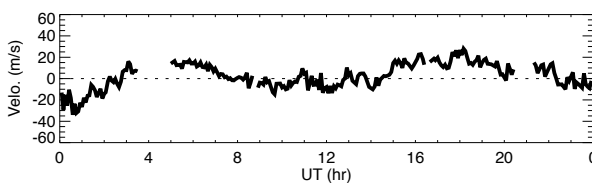
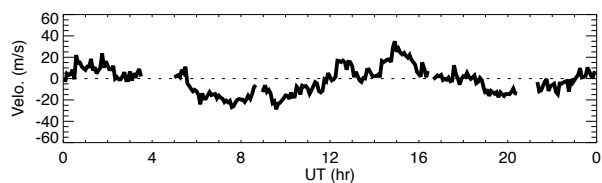
91km



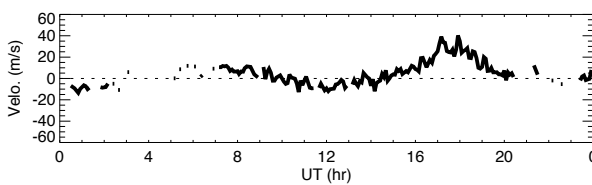
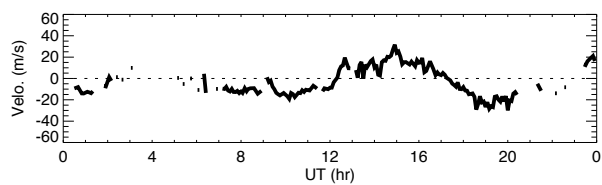
88km



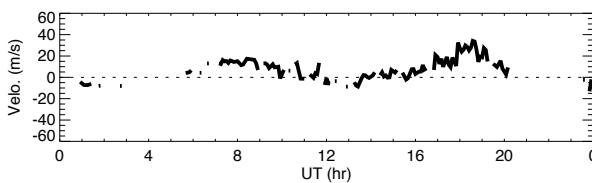
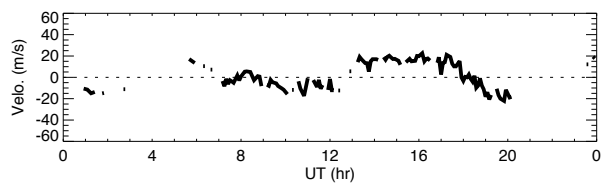
85km



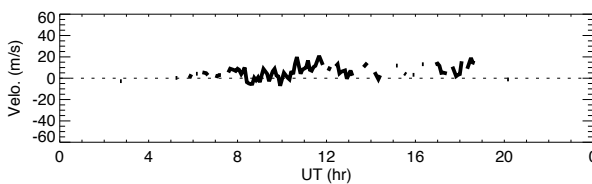
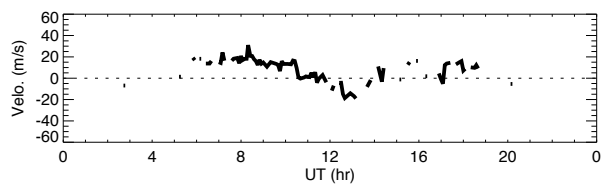
82km



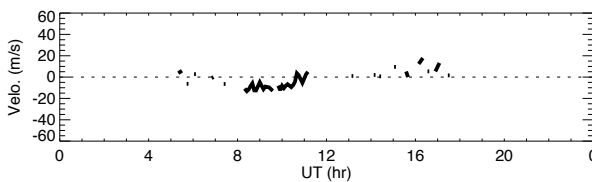
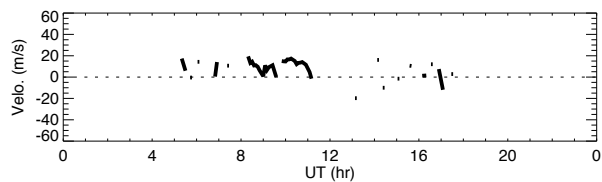
79km



76km



73km



70km















