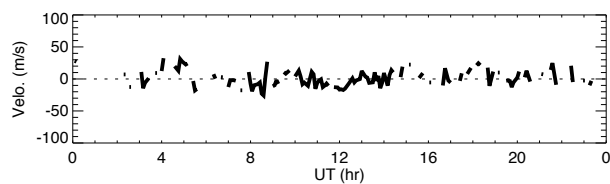
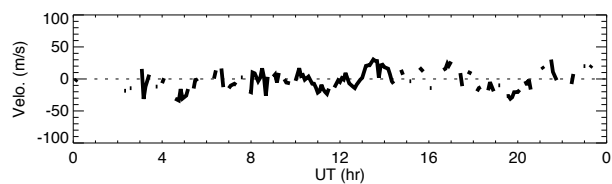


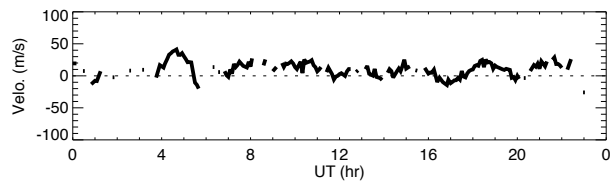
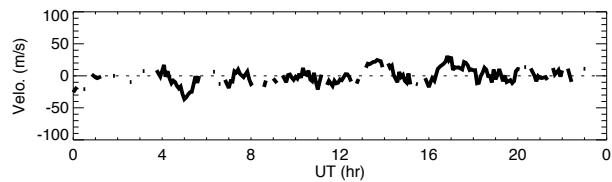
Wind data obtained by MF radar at Tromsøe on November 1, 2015

North

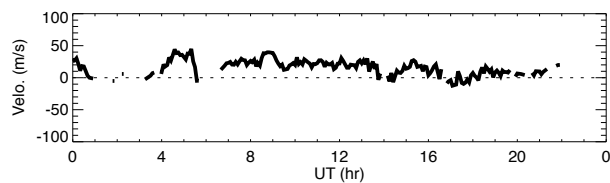
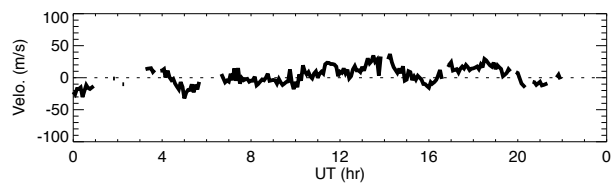
East



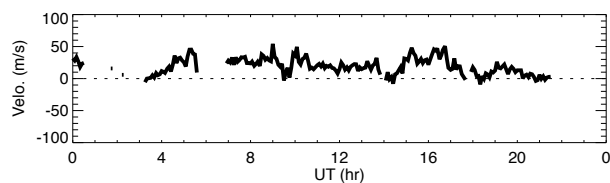
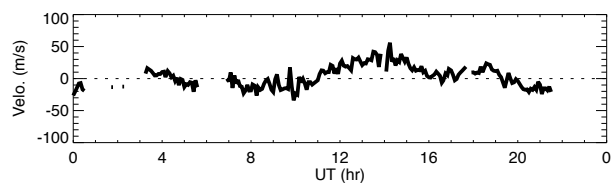
91km



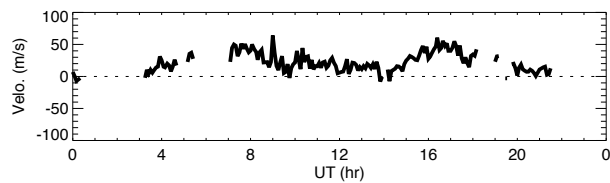
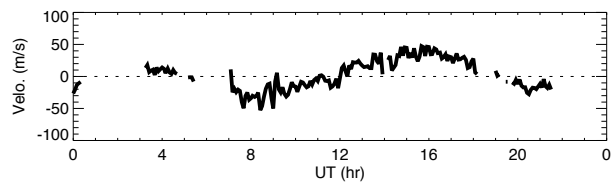
88km



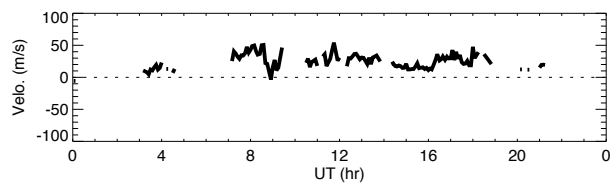
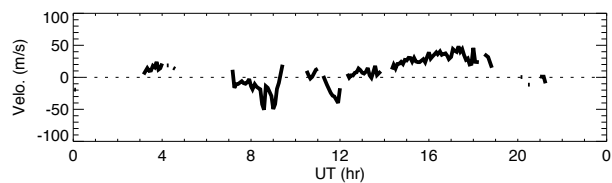
85km



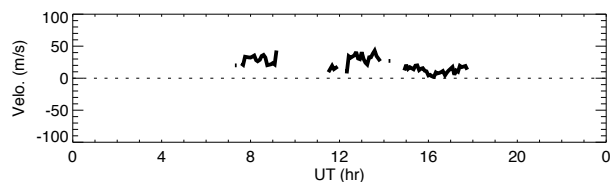
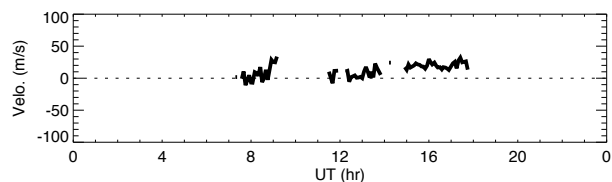
82km



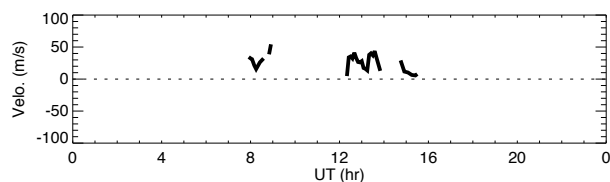
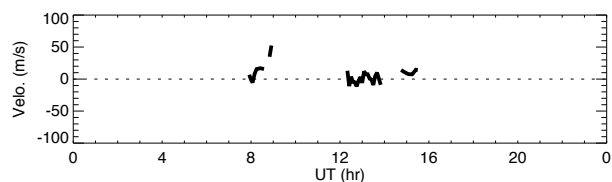
79km



76km



73km

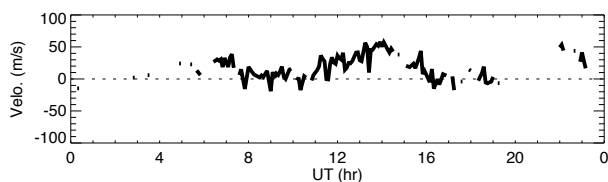
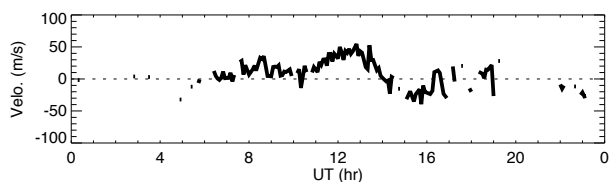


70km

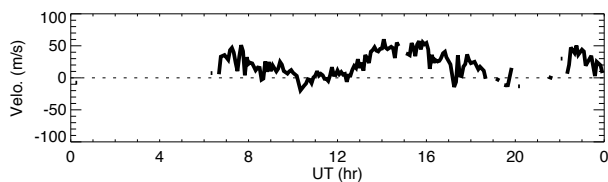
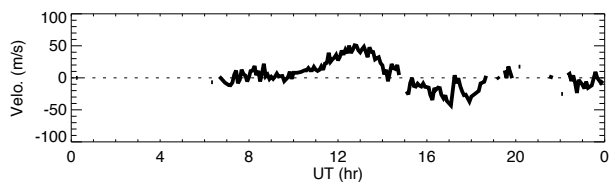
Wind data obtained by MF radar at Tromsøe on November 2, 2015

North

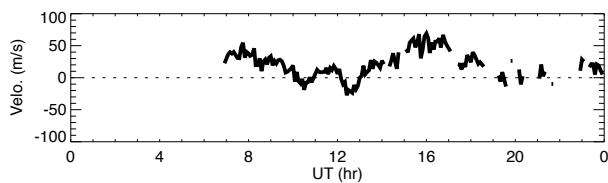
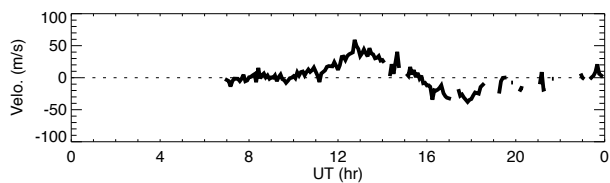
East



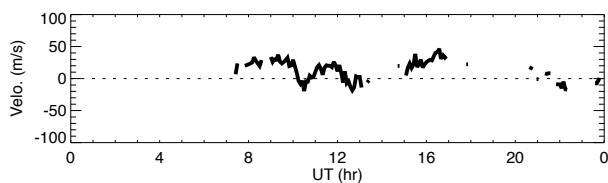
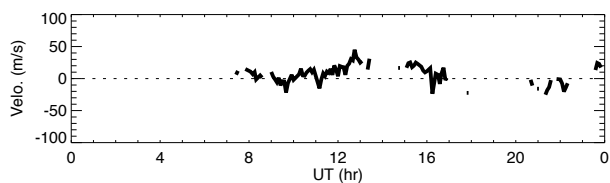
91km



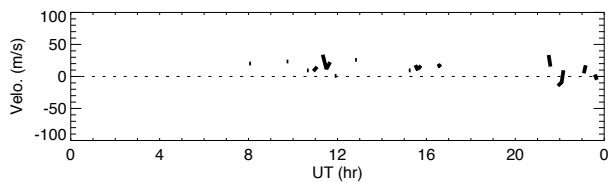
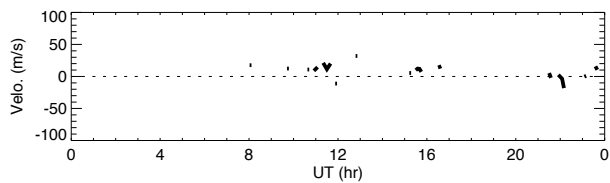
88km



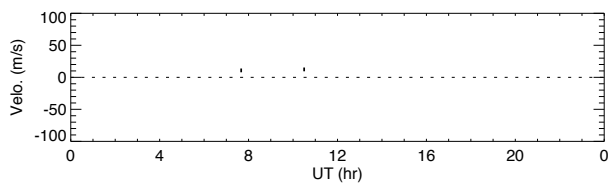
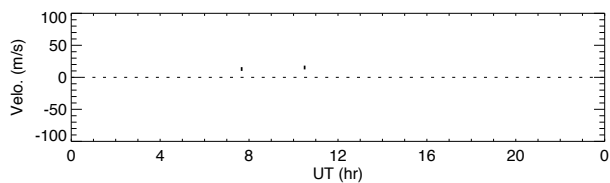
85km



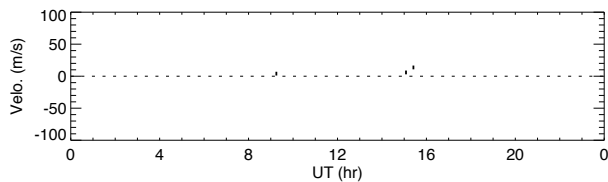
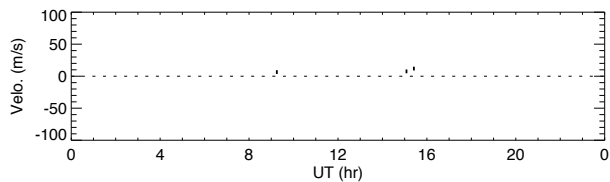
82km



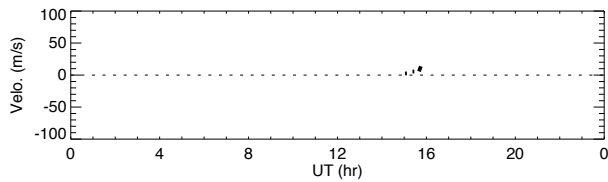
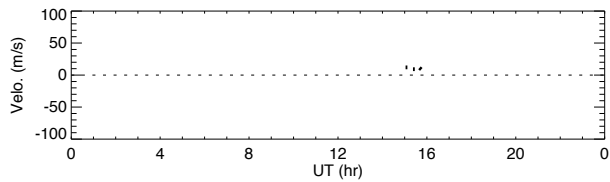
79km



76km



73km

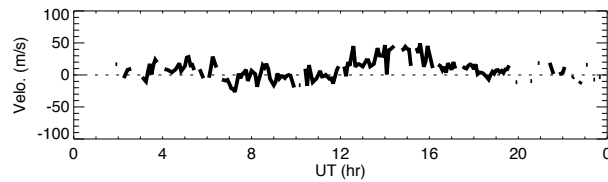
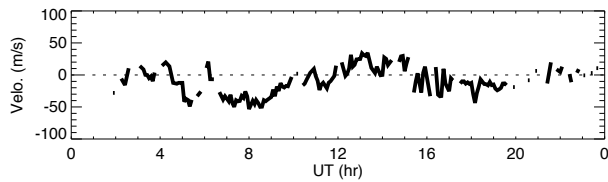


70km

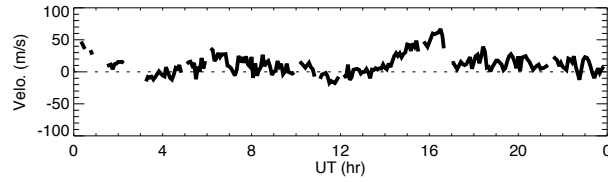
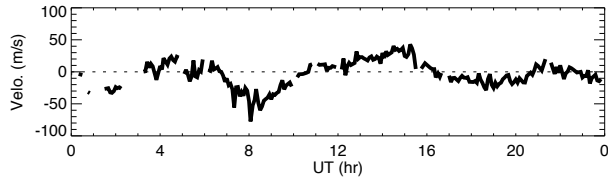
Wind data obtained by MF radar at Tromsøe on November 3, 2015

North

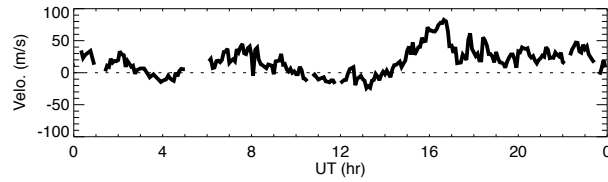
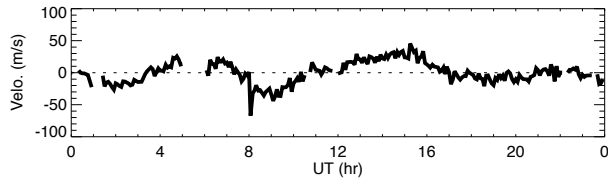
East



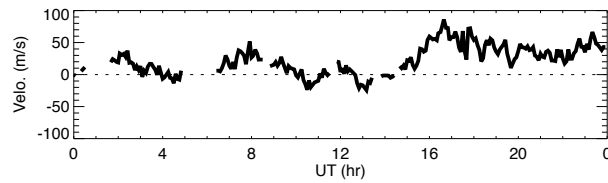
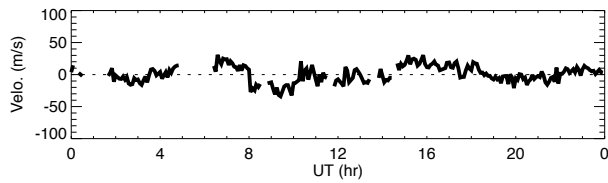
91km



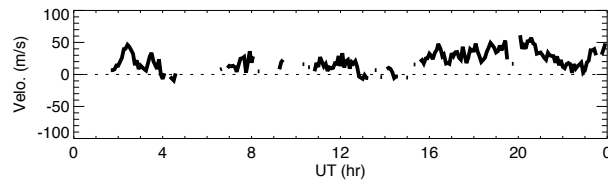
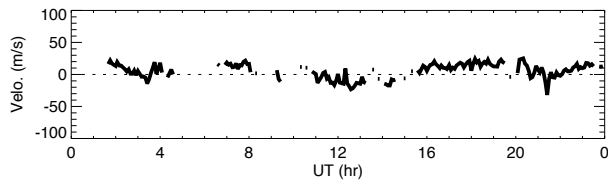
88km



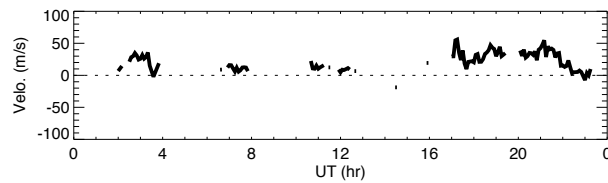
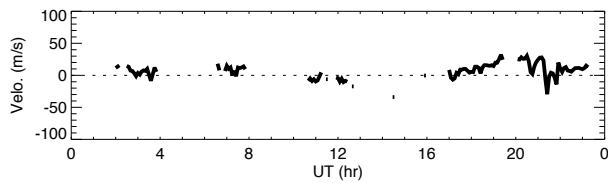
85km



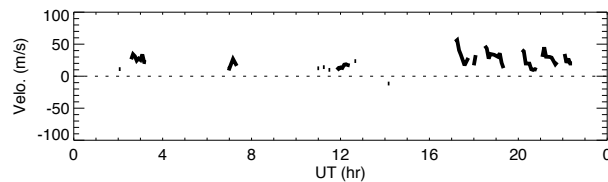
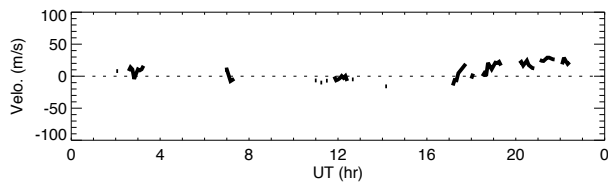
82km



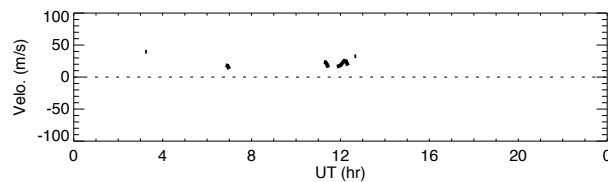
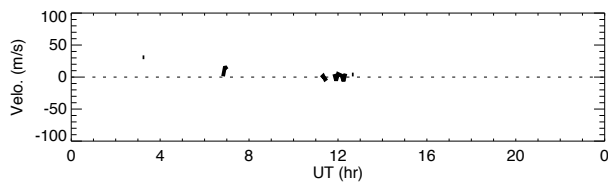
79km



76km



73km

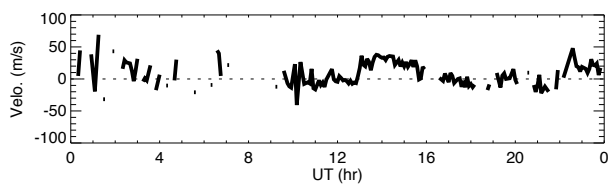
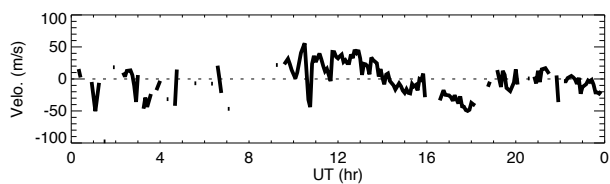


70km

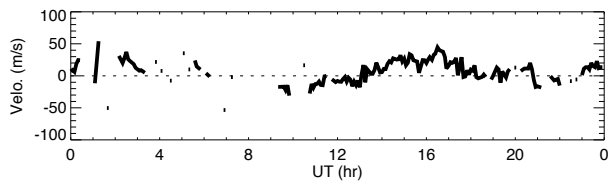
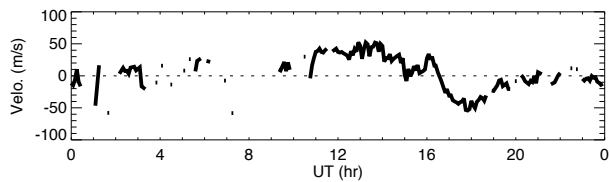
Wind data obtained by MF radar at Tromsøe on November 4, 2015

North

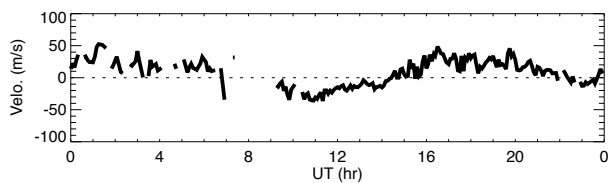
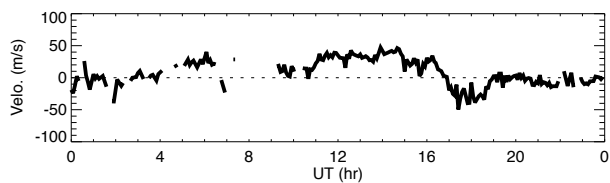
East



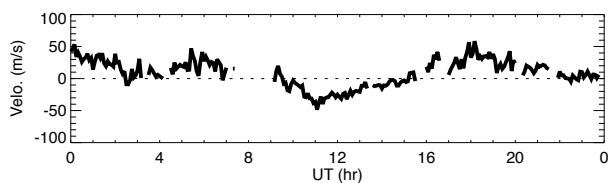
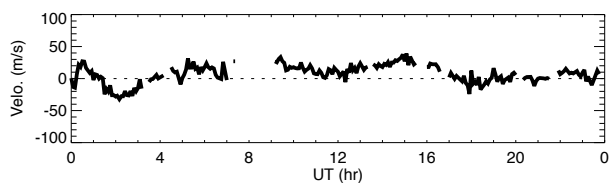
91km



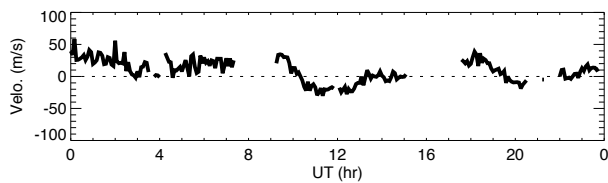
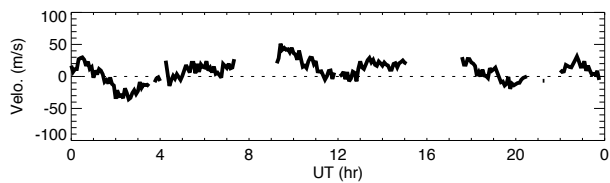
88km



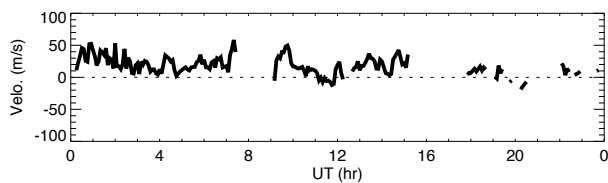
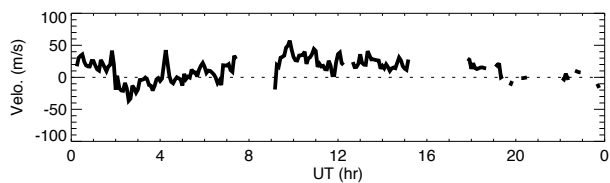
85km



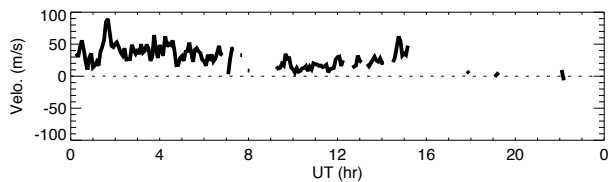
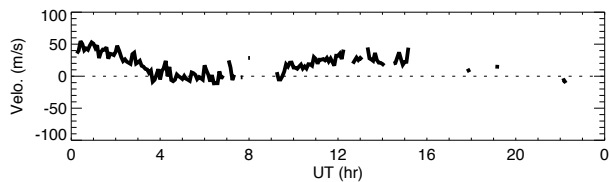
82km



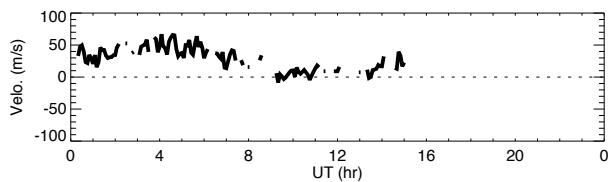
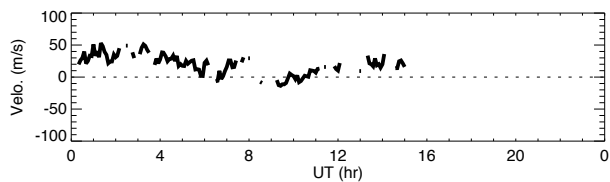
79km



76km



73km

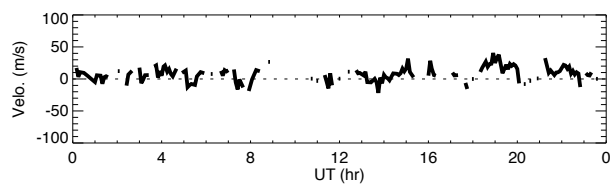
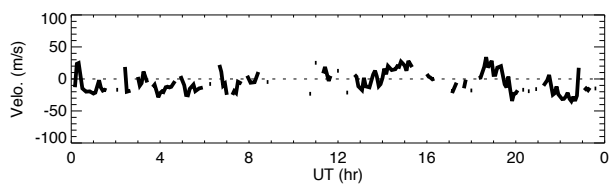


70km

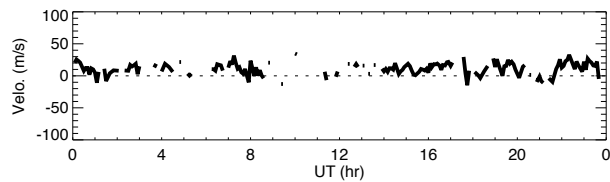
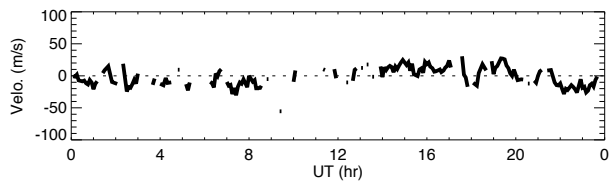
Wind data obtained by MF radar at Tromsøe on November 5, 2015

North

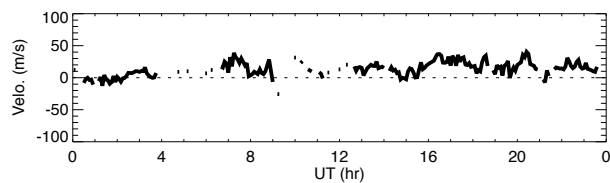
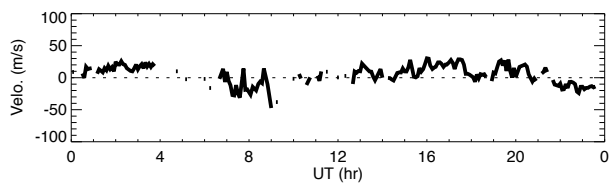
East



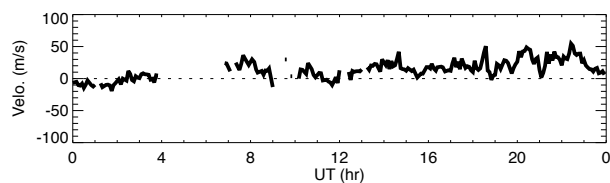
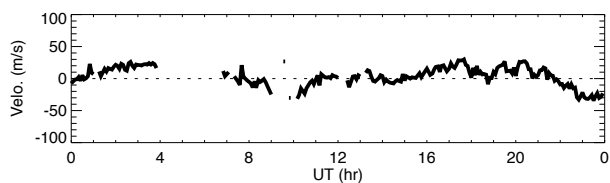
91km



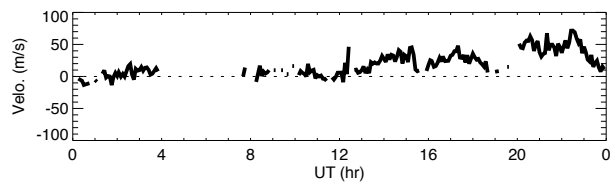
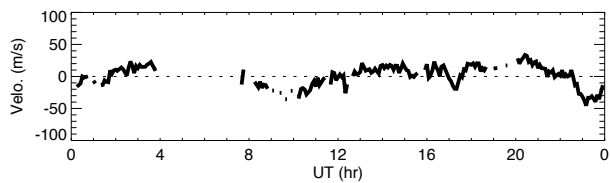
88km



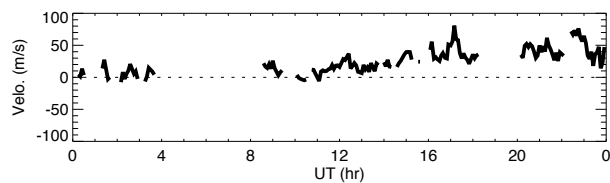
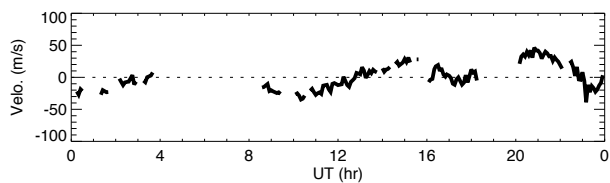
85km



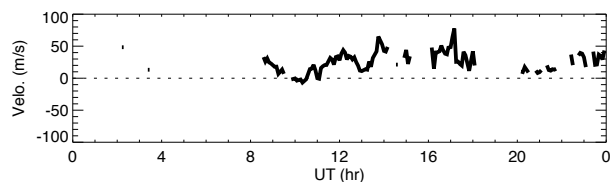
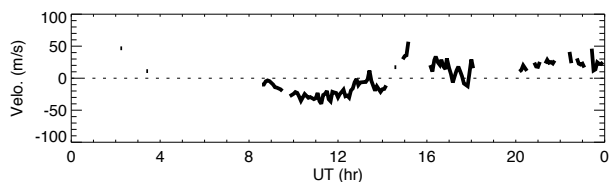
82km



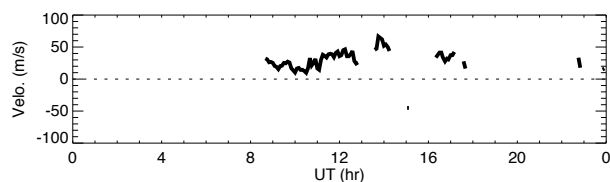
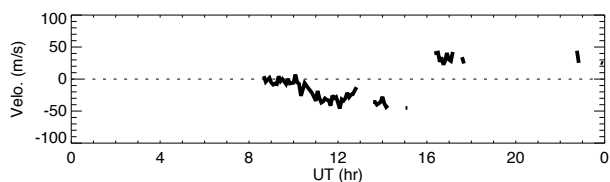
79km



76km



73km

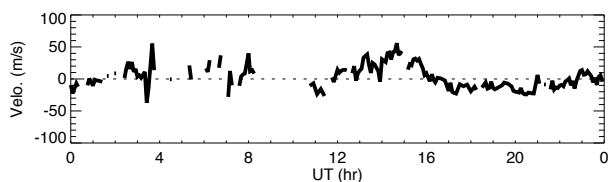
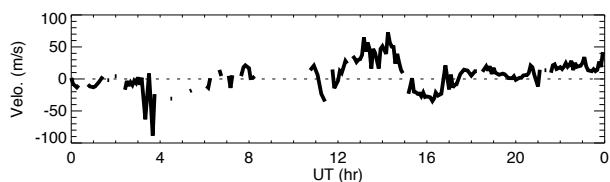


70km

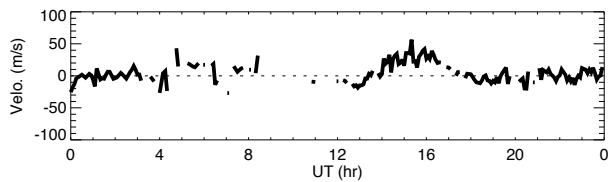
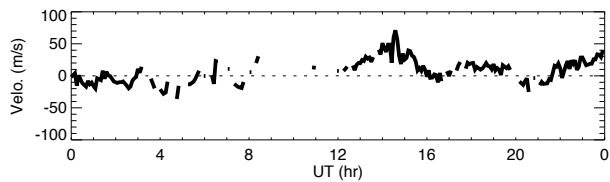
Wind data obtained by MF radar at Tromsøe on November 7, 2015

North

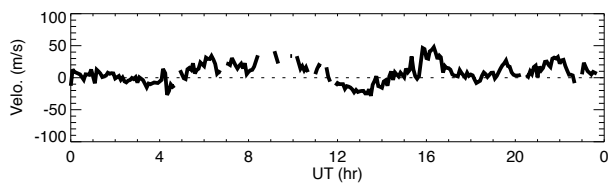
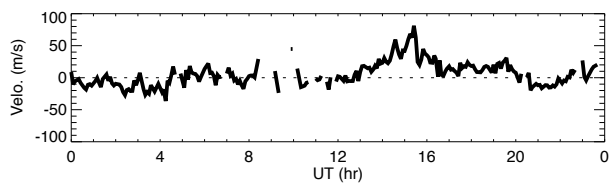
East



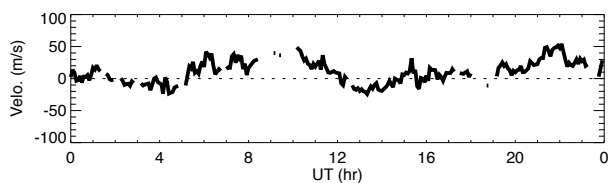
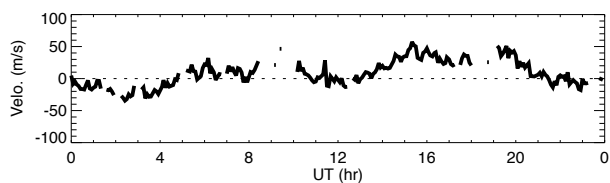
91km



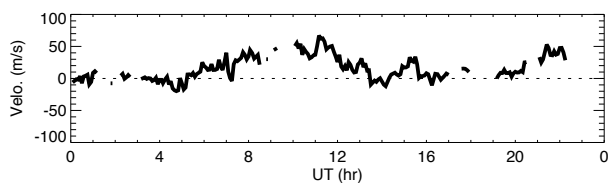
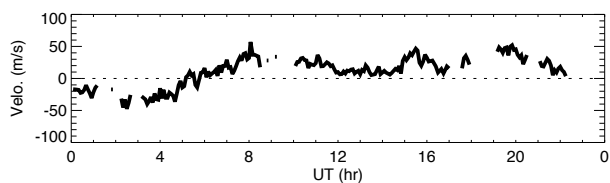
88km



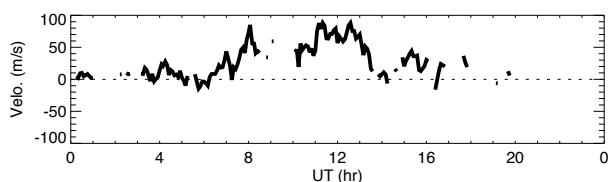
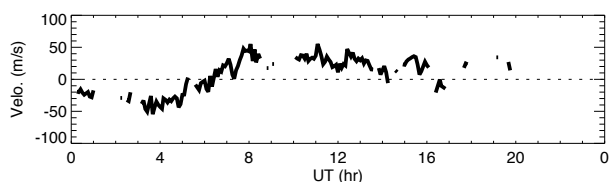
85km



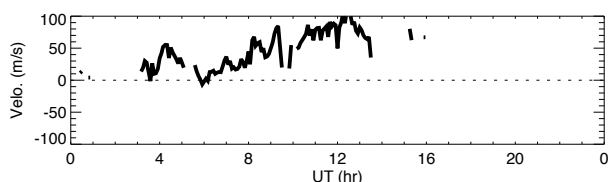
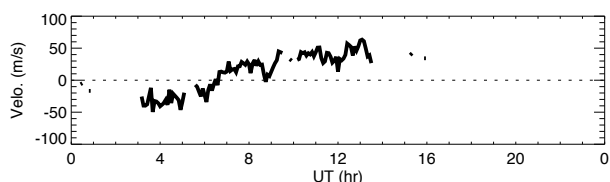
82km



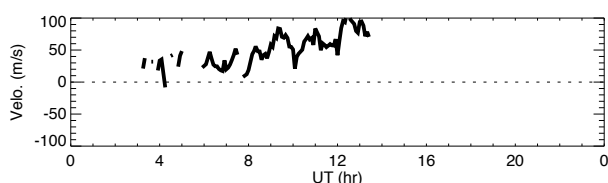
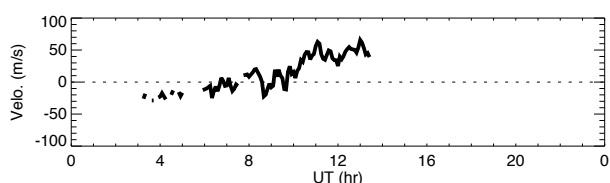
79km



76km



73km

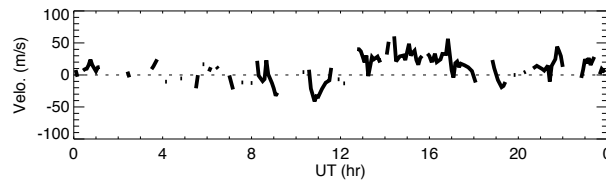
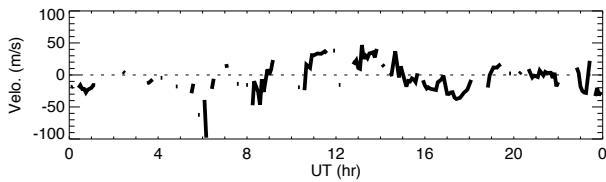


70km

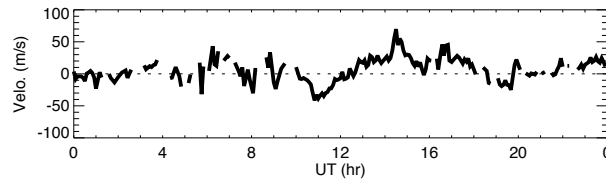
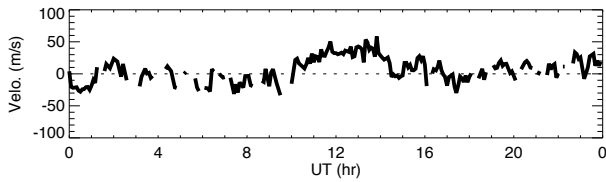
Wind data obtained by MF radar at Tromsøe on November 9, 2015

North

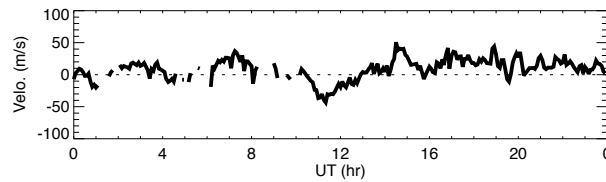
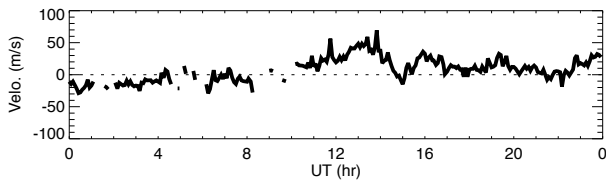
East



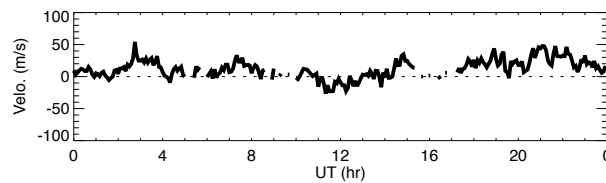
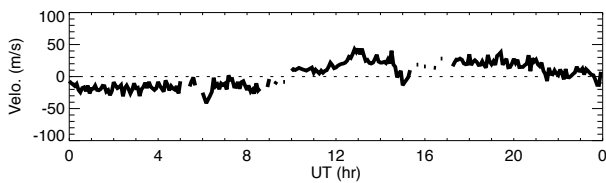
91km



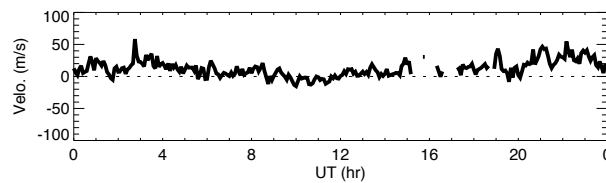
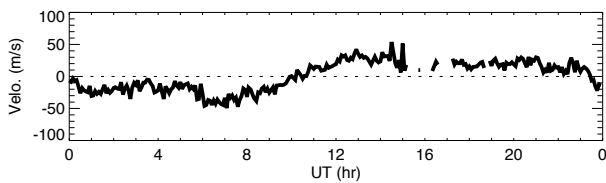
88km



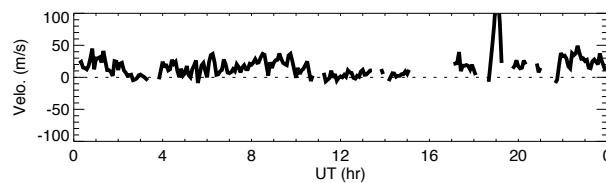
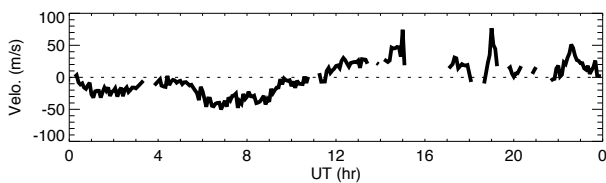
85km



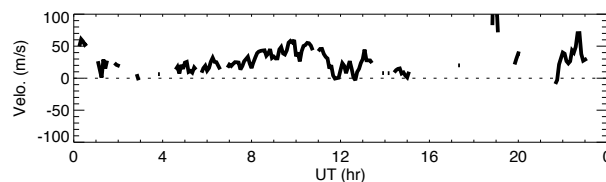
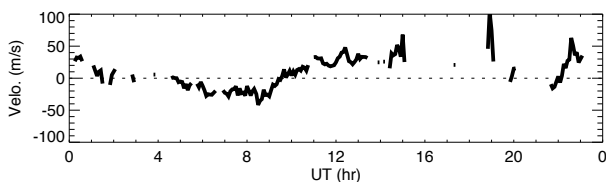
82km



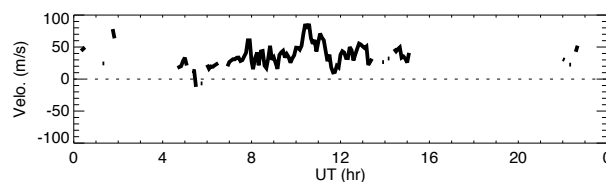
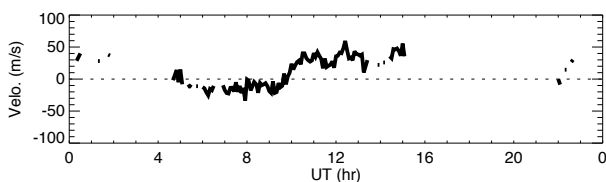
79km



76km



73km

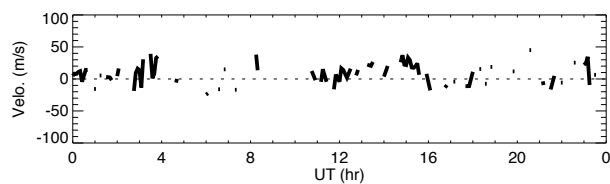
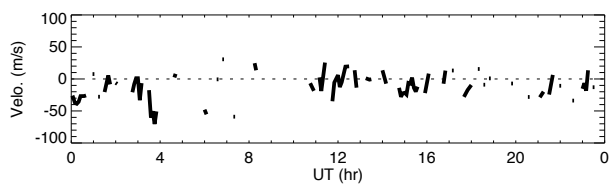


70km

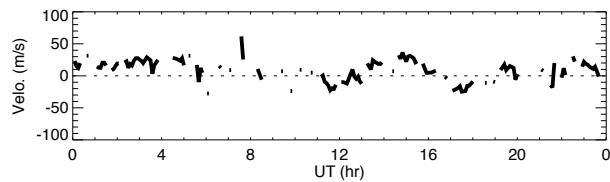
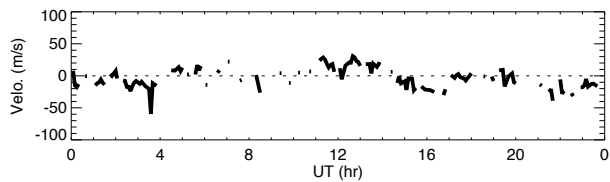
Wind data obtained by MF radar at Tromsøe on November 10, 2015

North

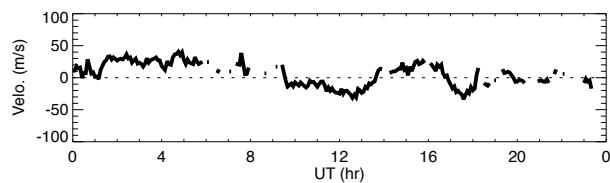
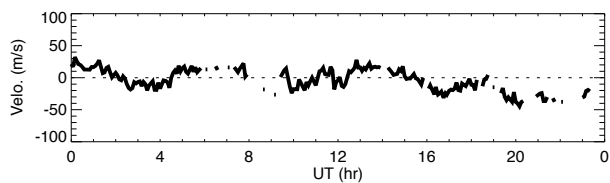
East



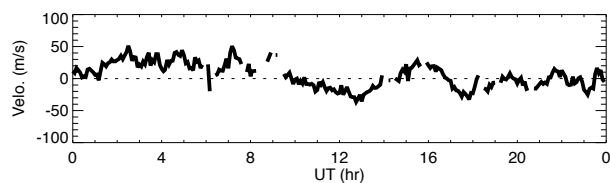
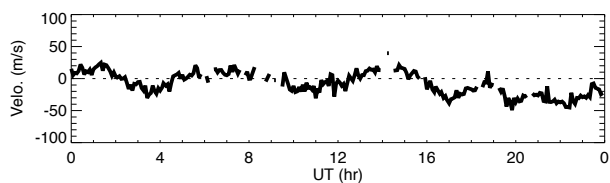
91km



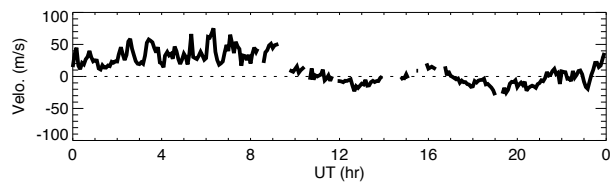
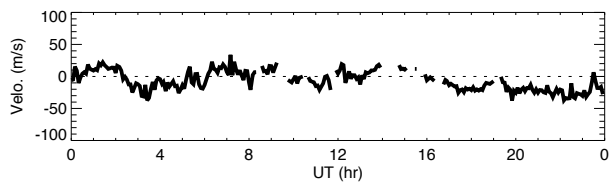
88km



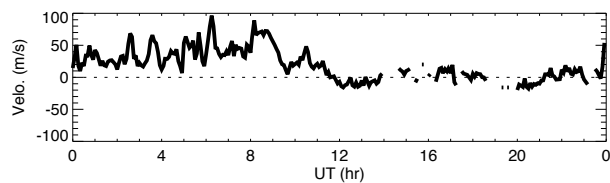
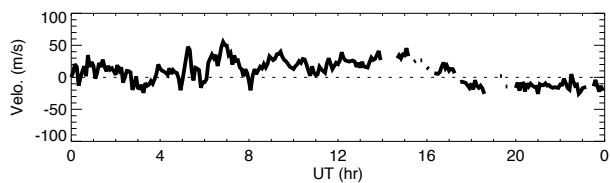
85km



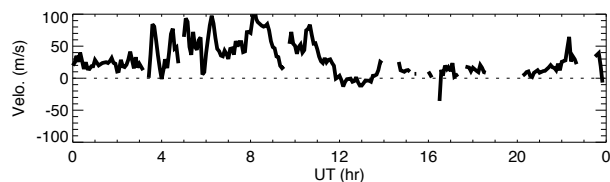
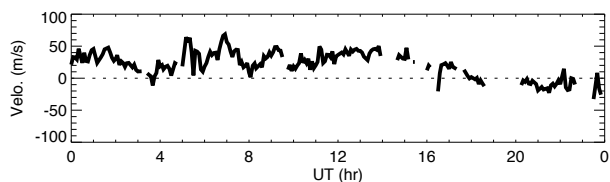
82km



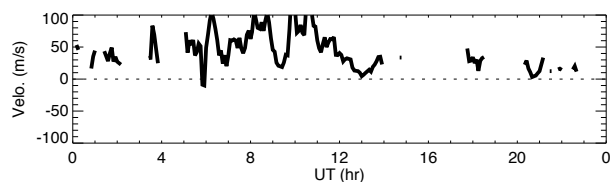
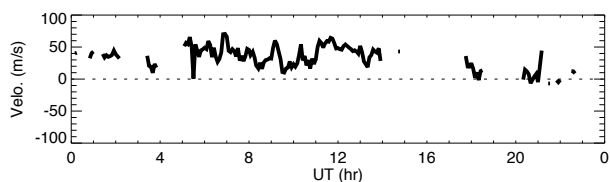
79km



76km



73km

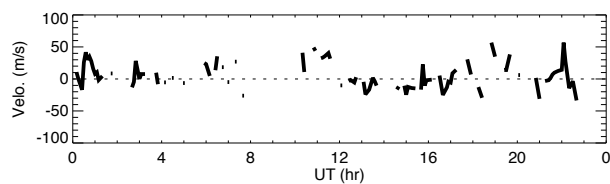
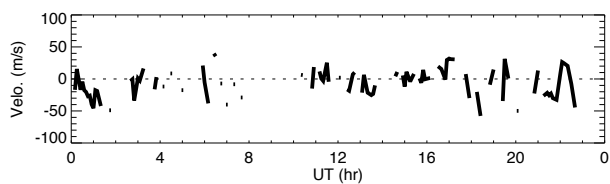


70km

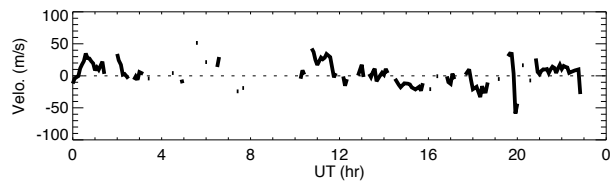
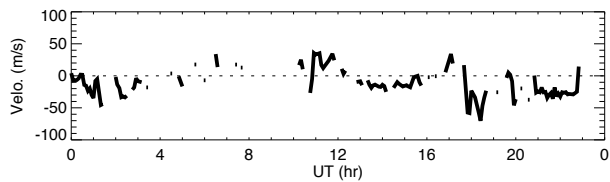
Wind data obtained by MF radar at Tromsøe on November 11, 2015

North

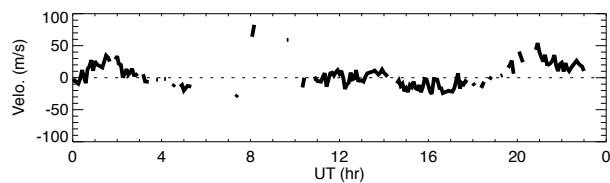
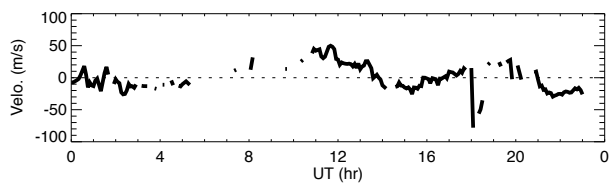
East



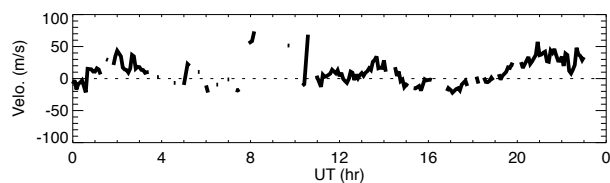
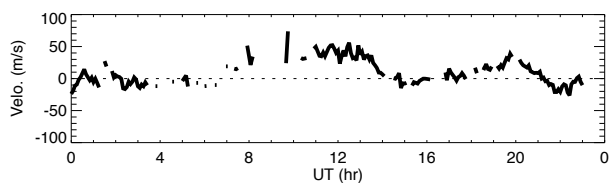
91km



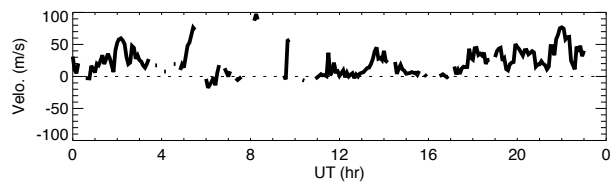
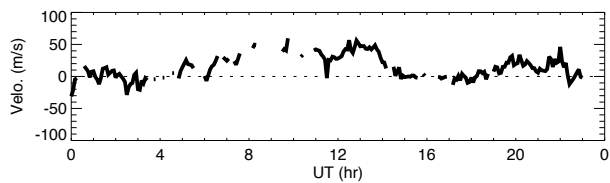
88km



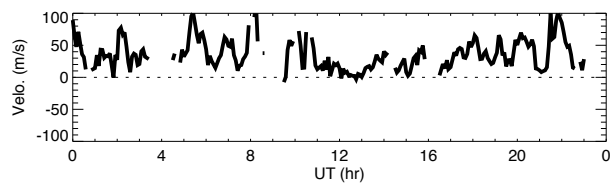
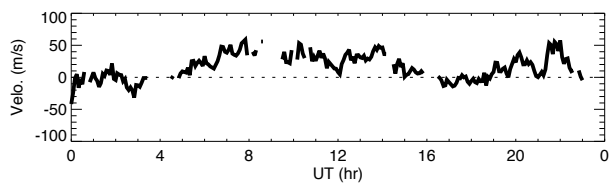
85km



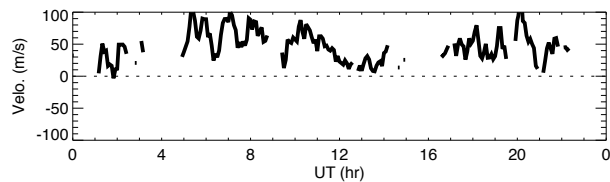
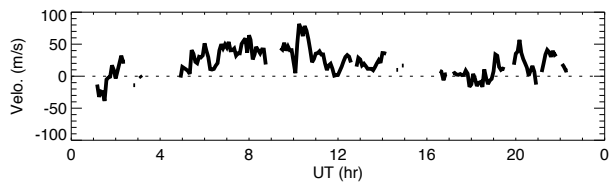
82km



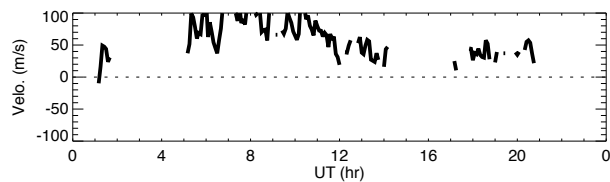
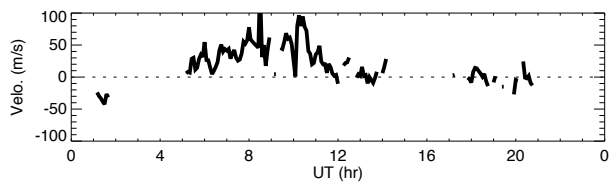
79km



76km



73km

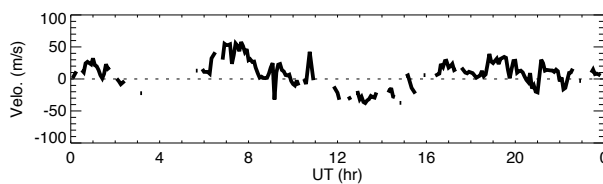
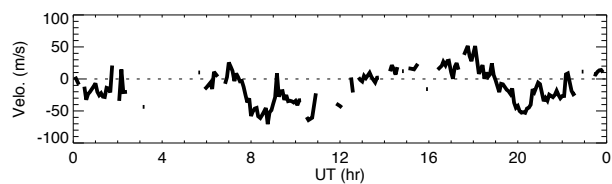


70km

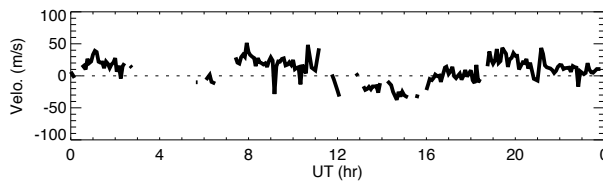
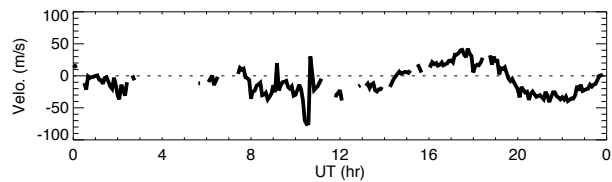
Wind data obtained by MF radar at Tromsøe on November 12, 2015

North

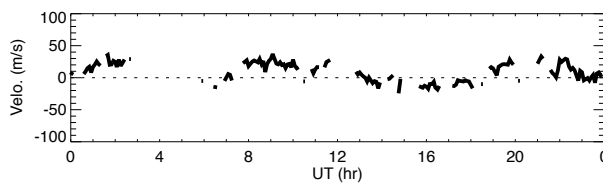
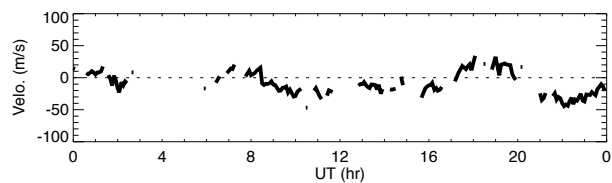
East



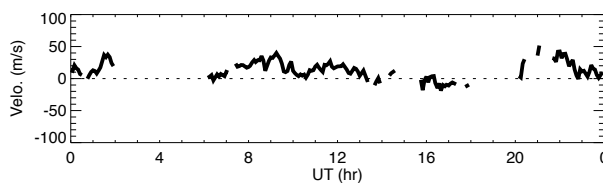
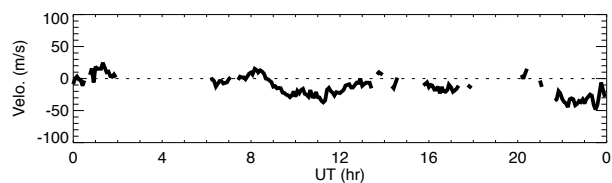
91km



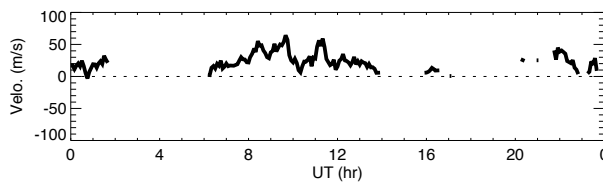
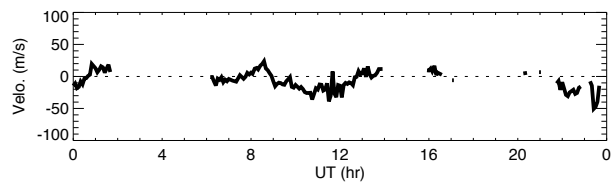
88km



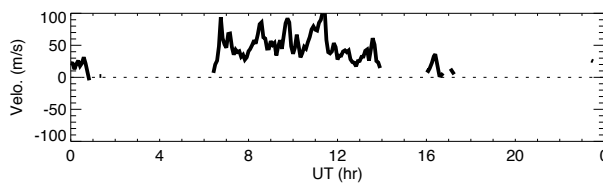
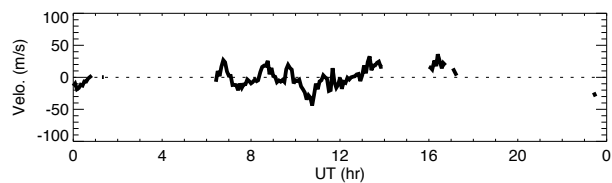
85km



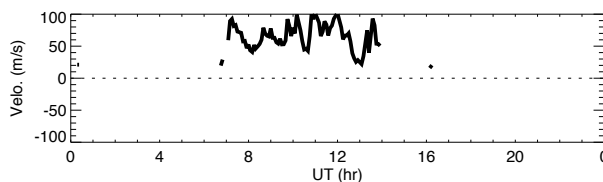
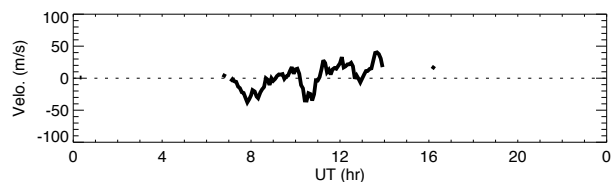
82km



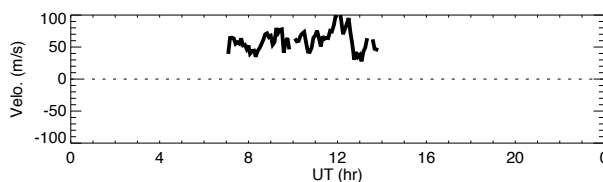
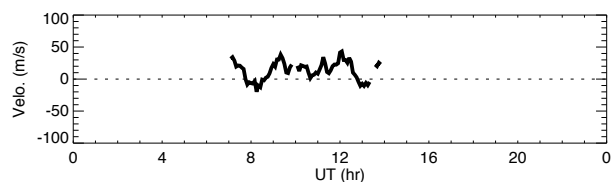
79km



76km



73km

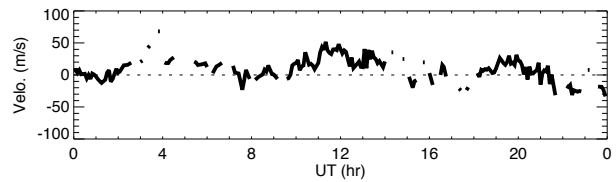
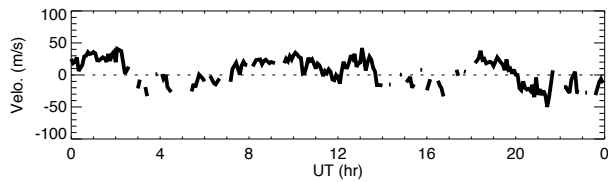


70km

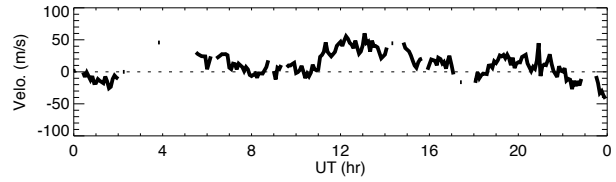
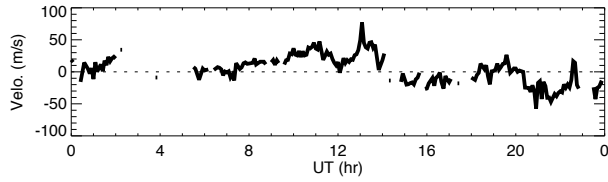
Wind data obtained by MF radar at Tromsøe on November 13, 2015

North

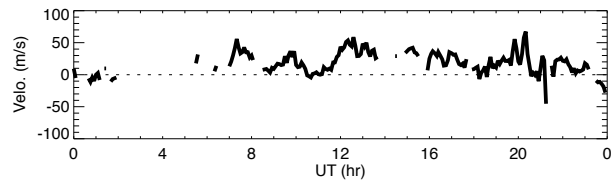
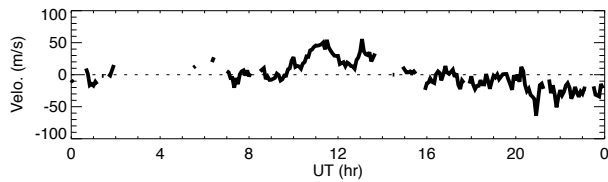
East



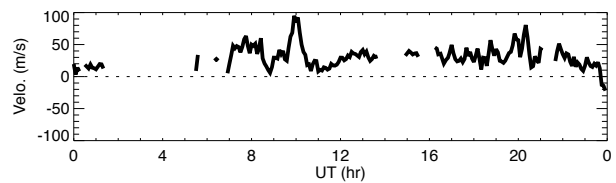
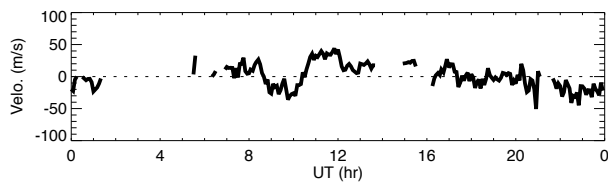
91km



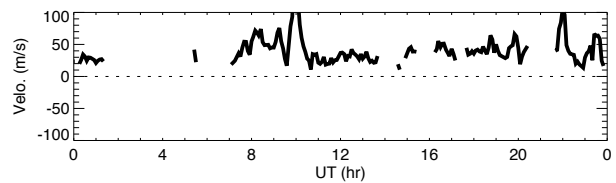
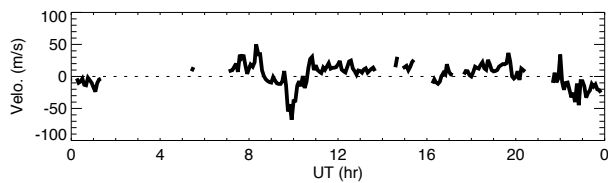
88km



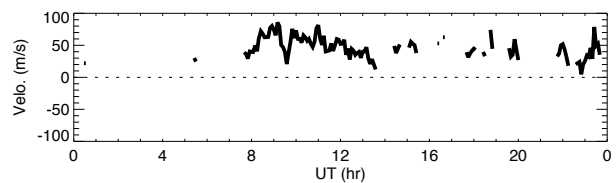
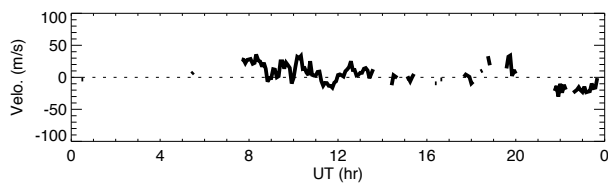
85km



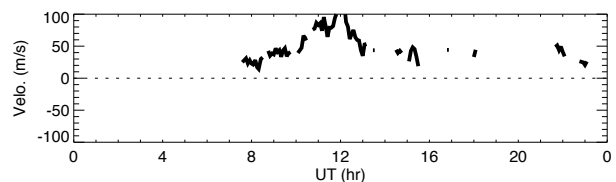
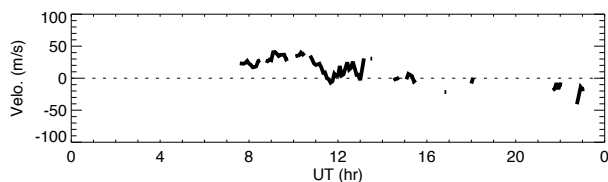
82km



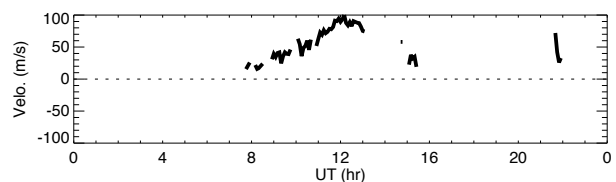
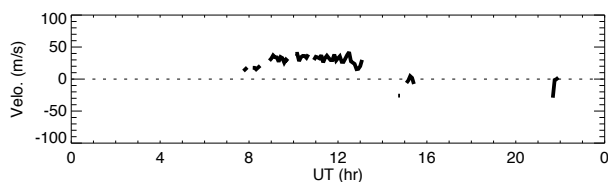
79km



76km



73km

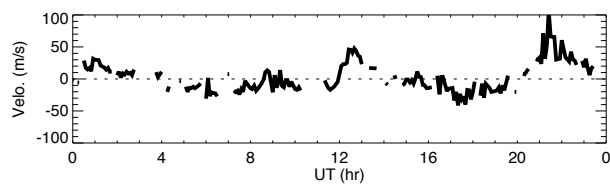
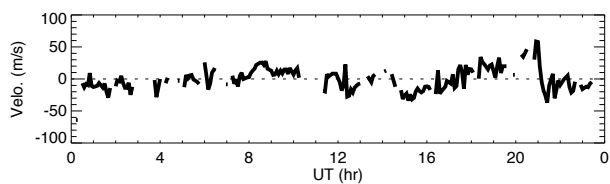


70km

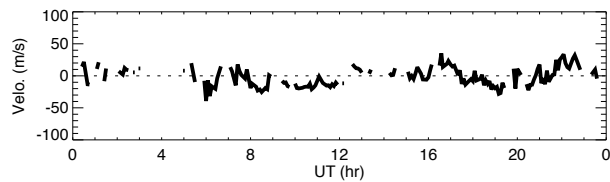
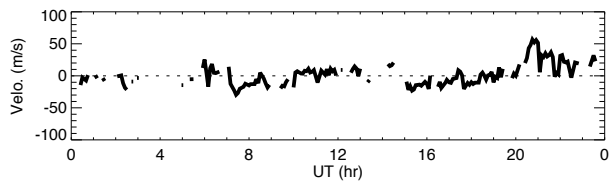
Wind data obtained by MF radar at Tromsøe on November 15, 2015

North

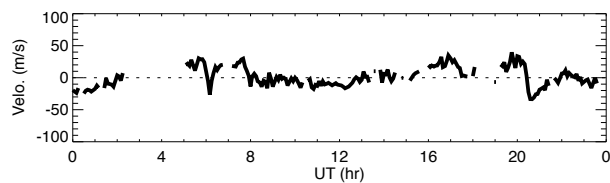
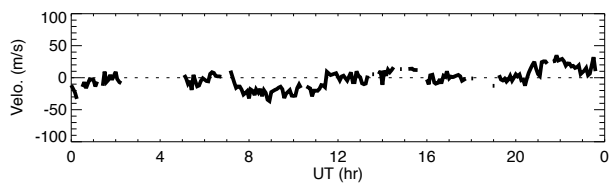
East



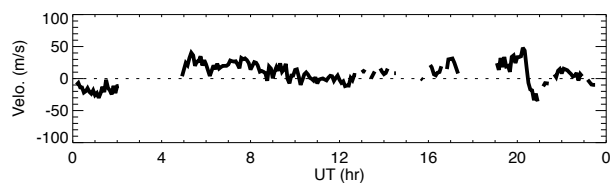
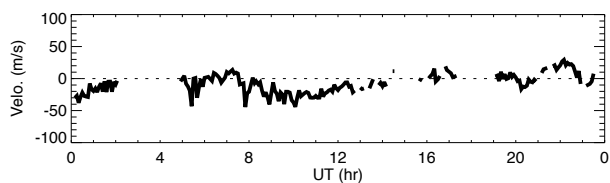
91km



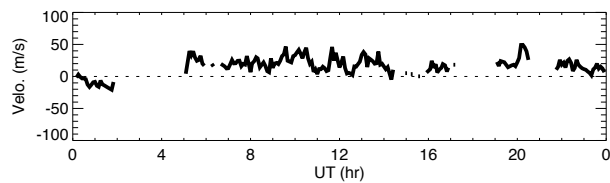
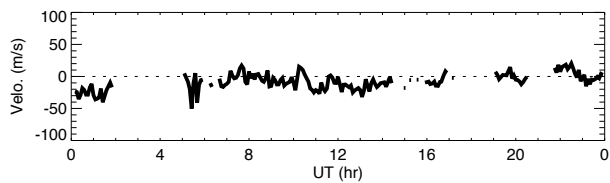
88km



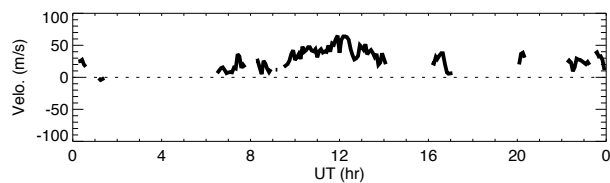
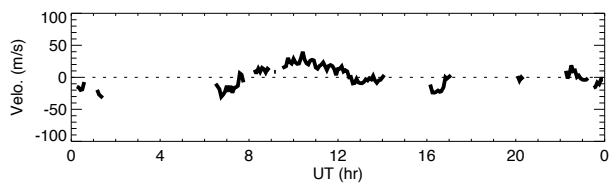
85km



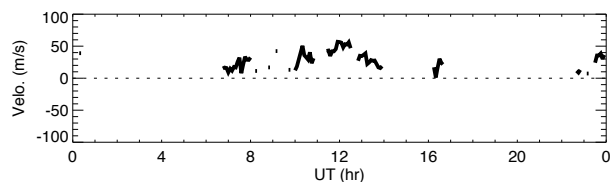
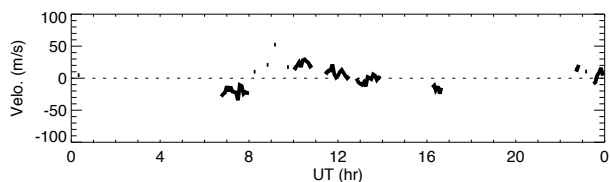
82km



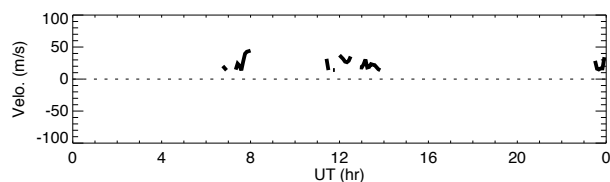
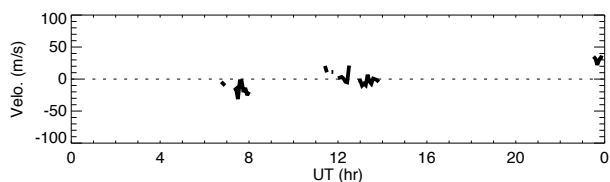
79km



76km



73km

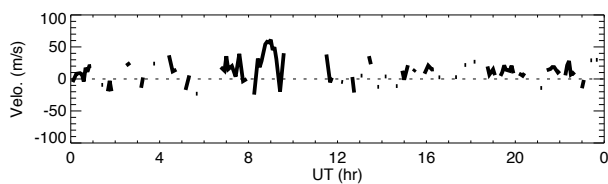
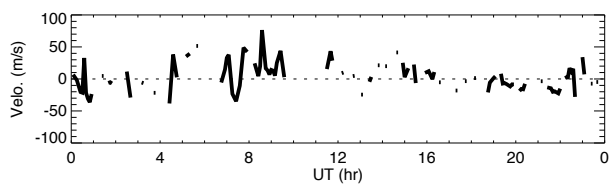


70km

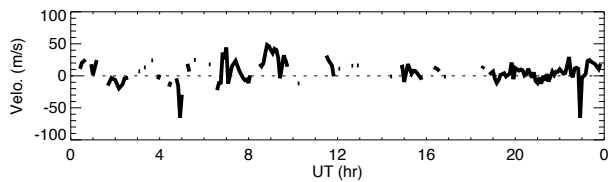
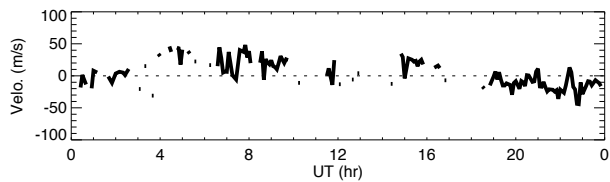
Wind data obtained by MF radar at Tromsøe on November 16, 2015

North

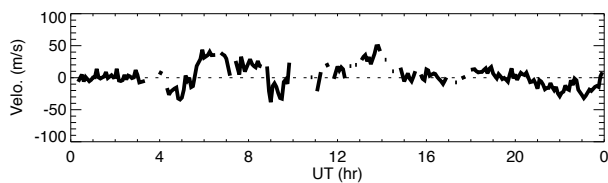
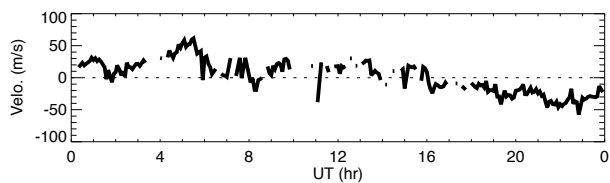
East



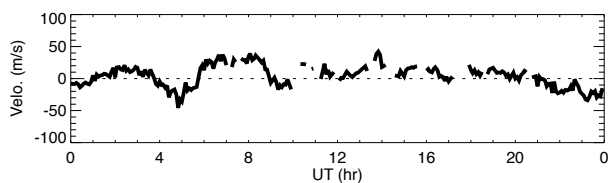
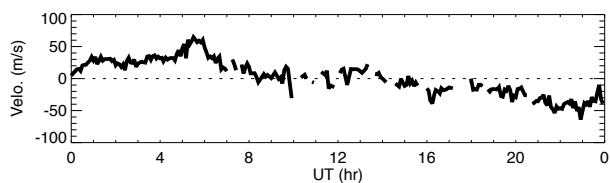
91km



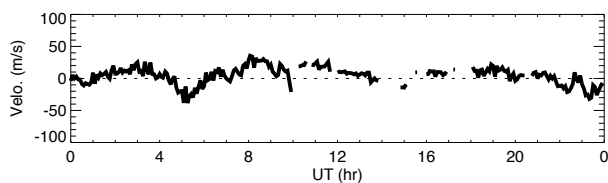
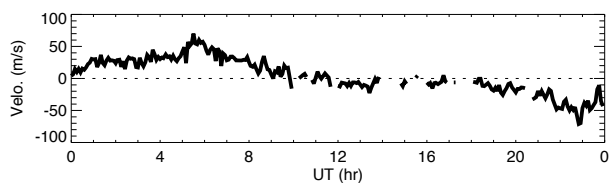
88km



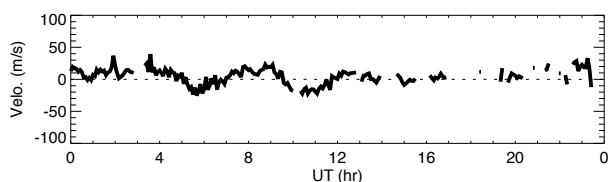
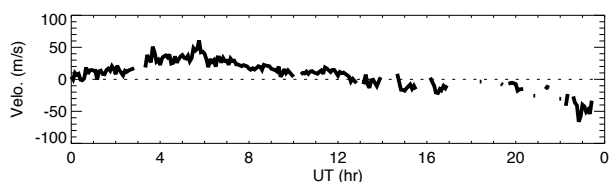
85km



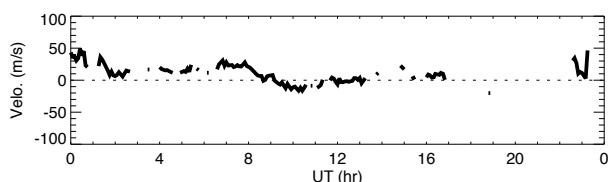
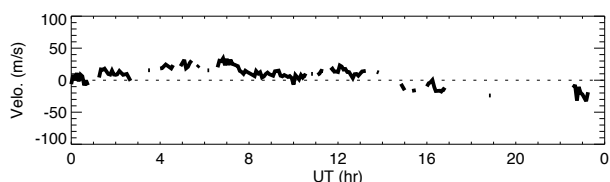
82km



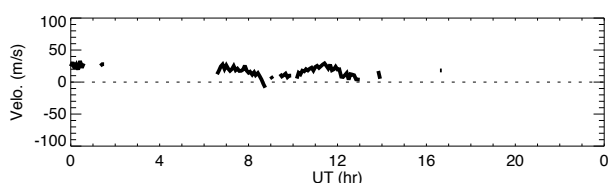
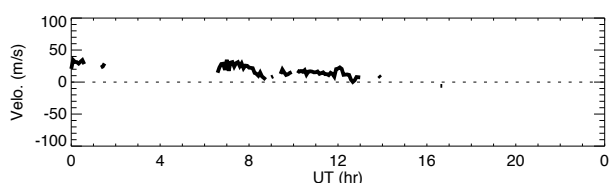
79km



76km



73km

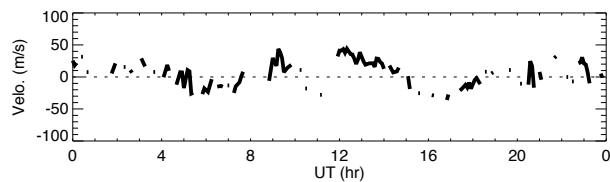
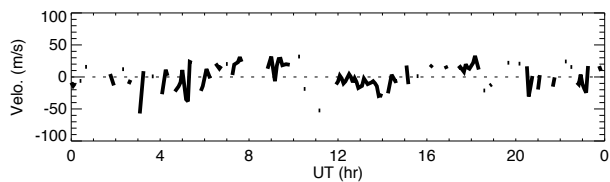


70km

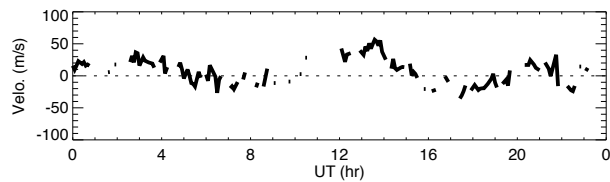
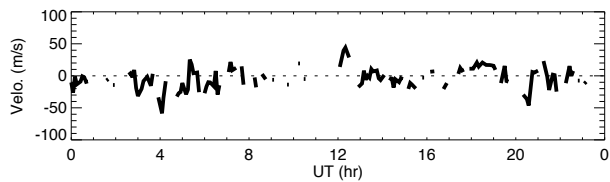
Wind data obtained by MF radar at Tromsøe on November 17, 2015

North

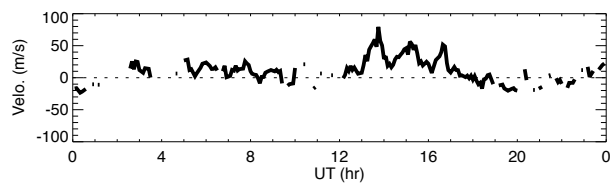
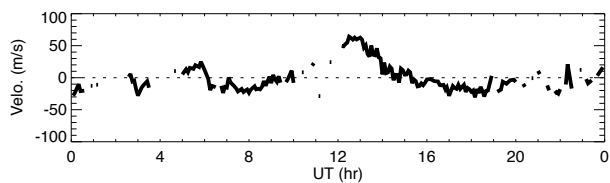
East



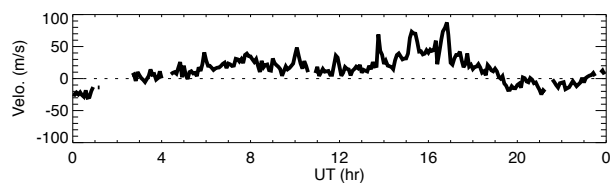
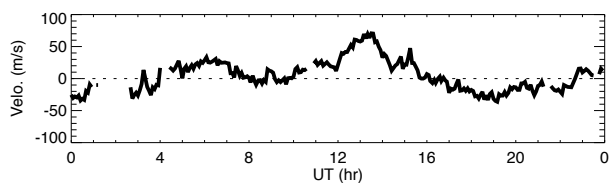
91km



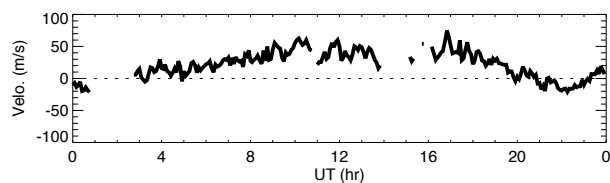
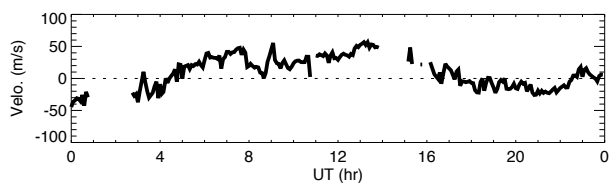
88km



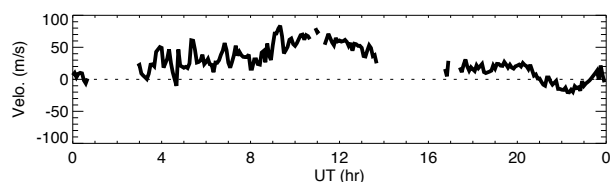
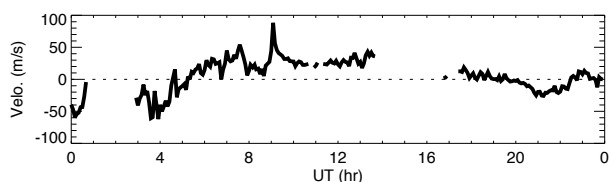
85km



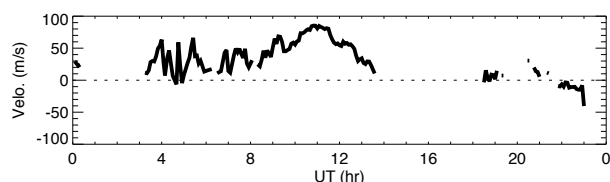
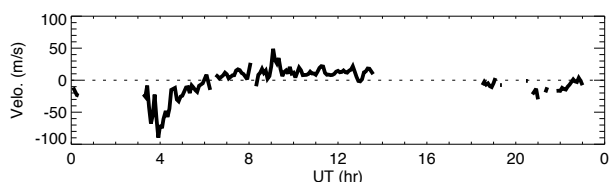
82km



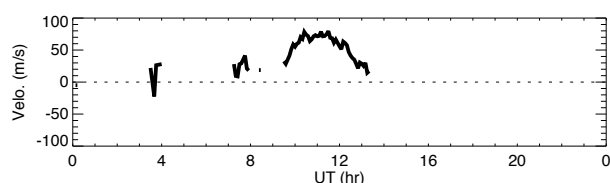
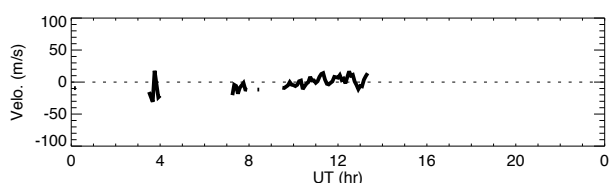
79km



76km



73km

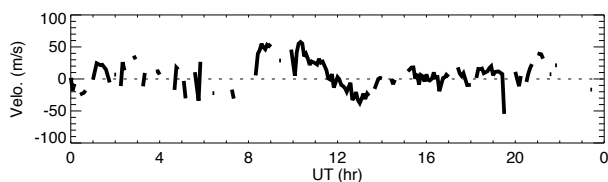
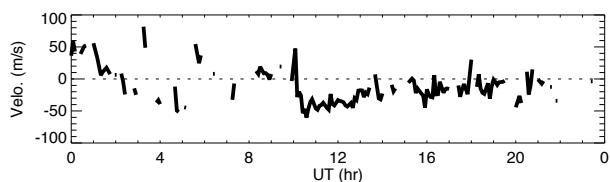


70km

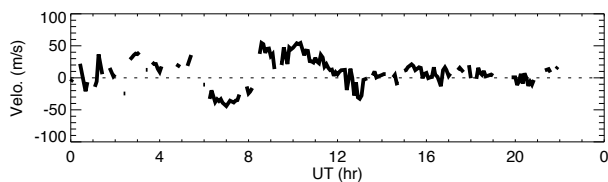
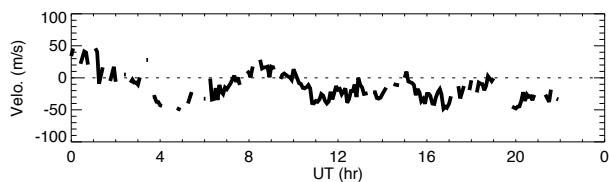
Wind data obtained by MF radar at Tromsøe on November 19, 2015

North

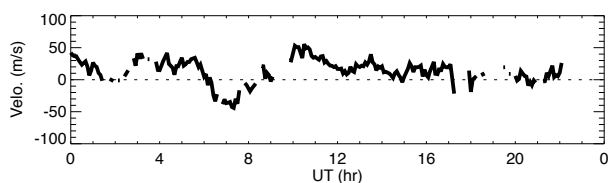
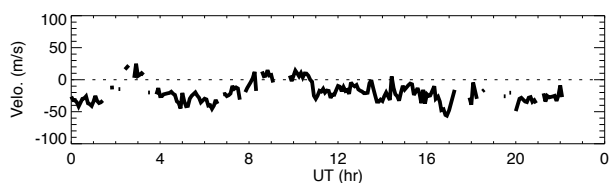
East



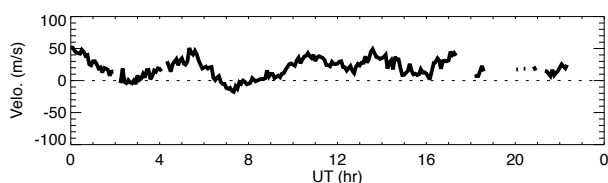
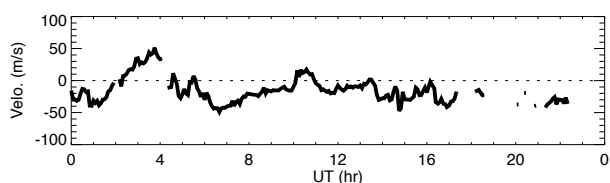
91km



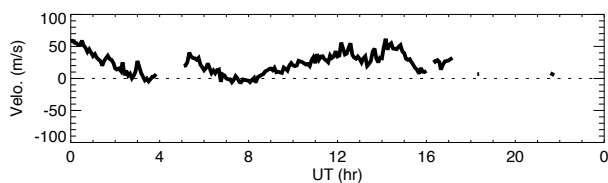
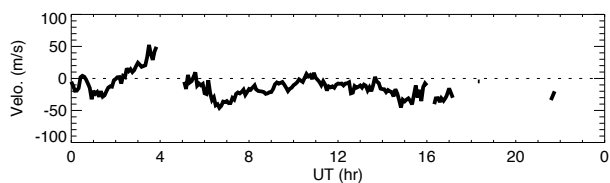
88km



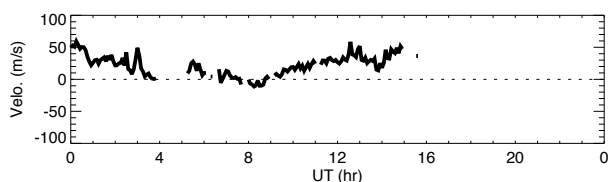
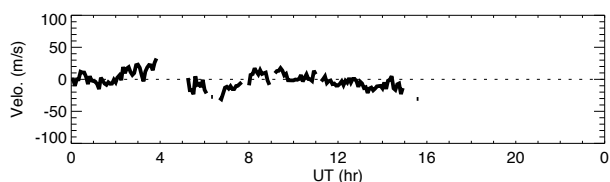
85km



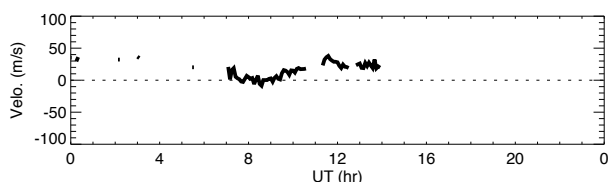
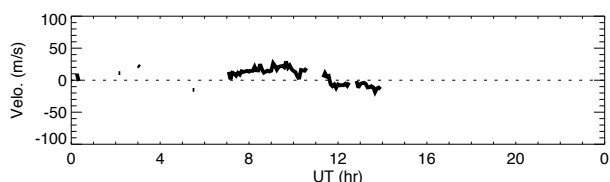
82km



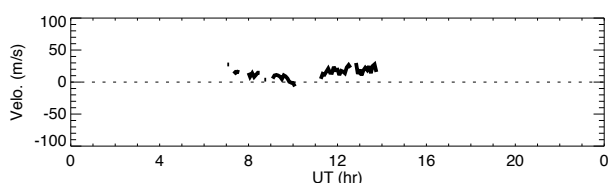
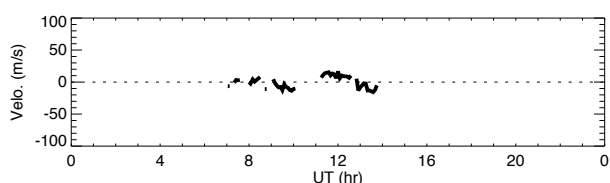
79km



76km



73km

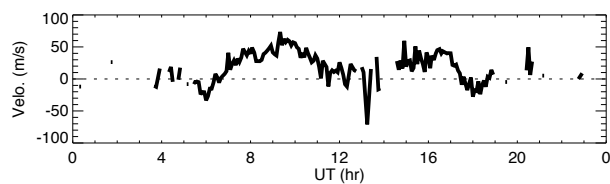
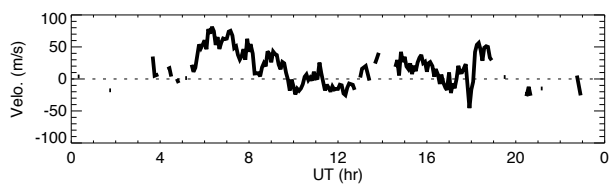


70km

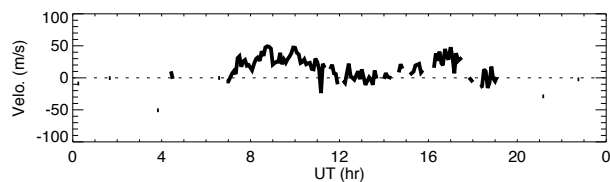
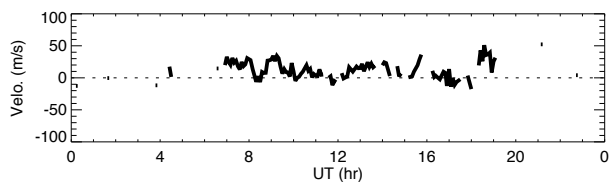
Wind data obtained by MF radar at Tromsøe on November 20, 2015

North

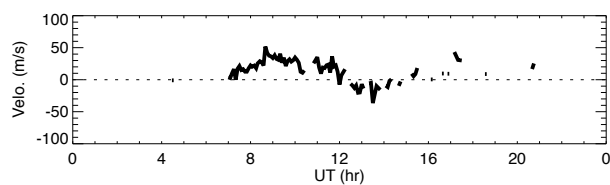
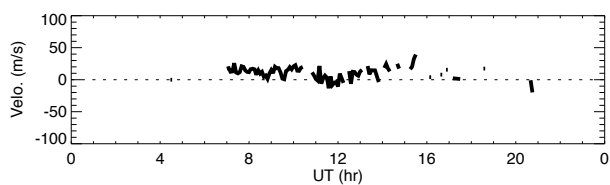
East



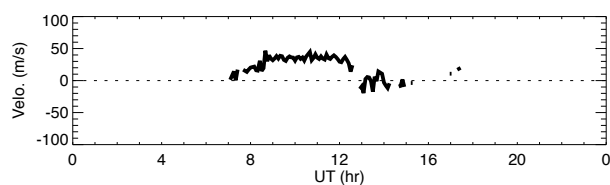
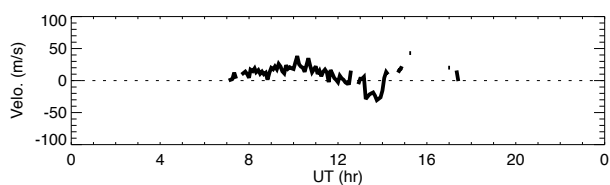
91km



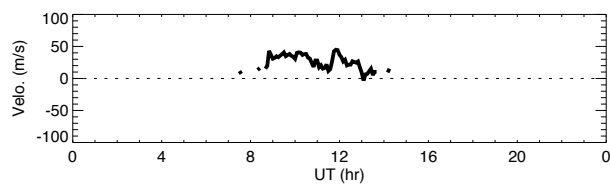
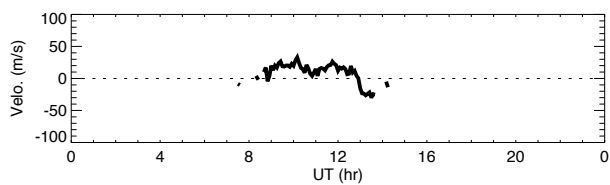
88km



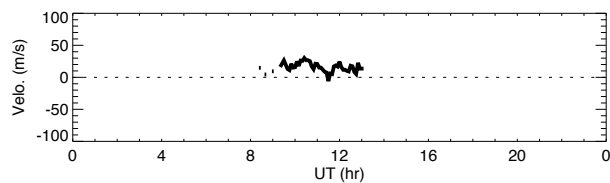
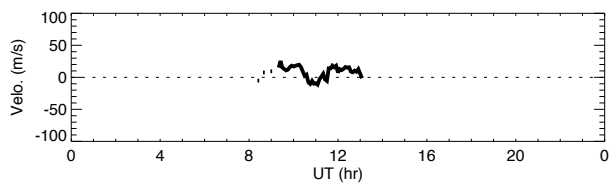
85km



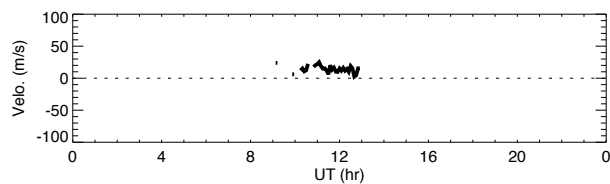
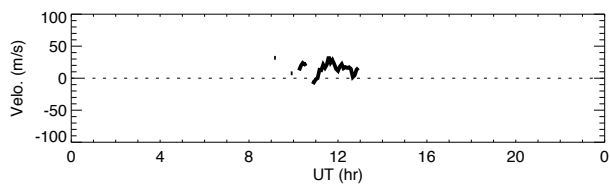
82km



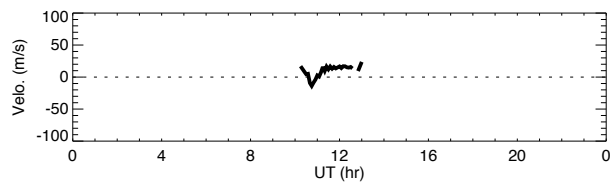
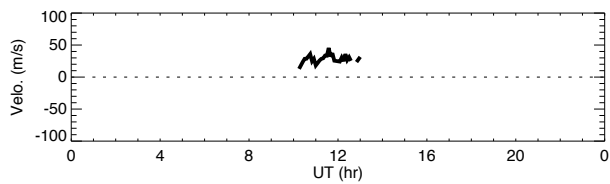
79km



76km



73km

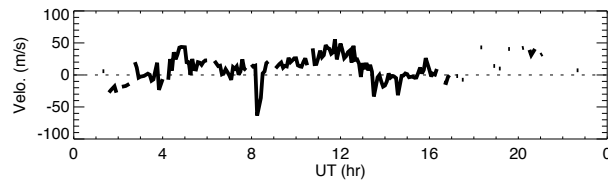
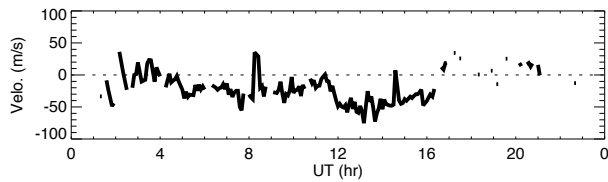


70km

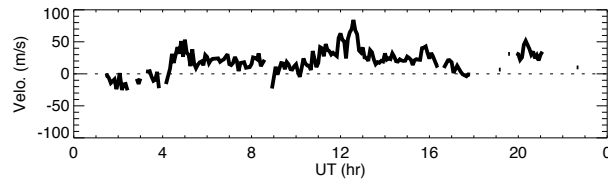
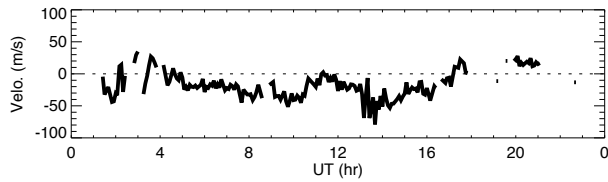
Wind data obtained by MF radar at Tromsøe on November 21, 2015

North

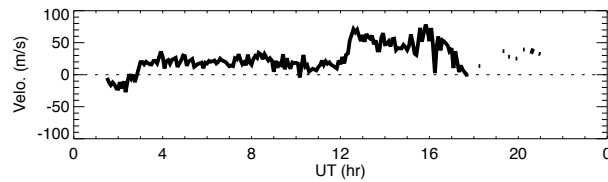
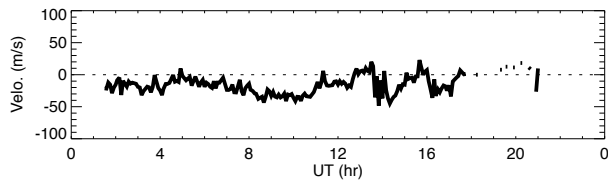
East



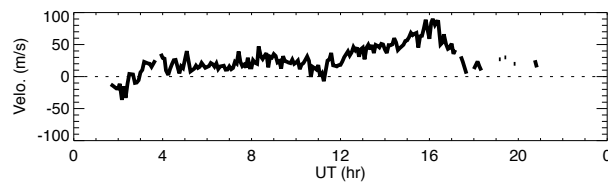
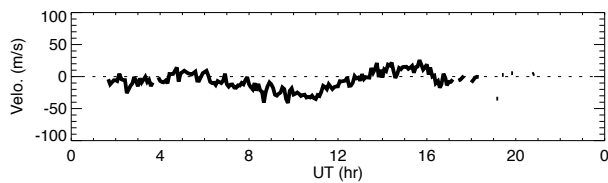
91km



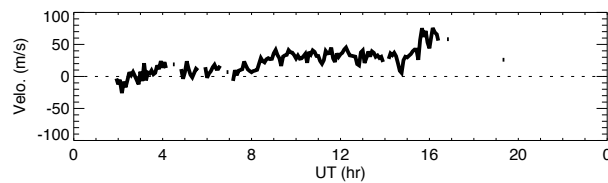
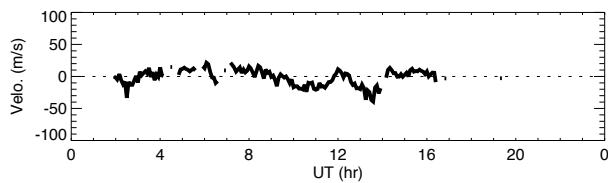
88km



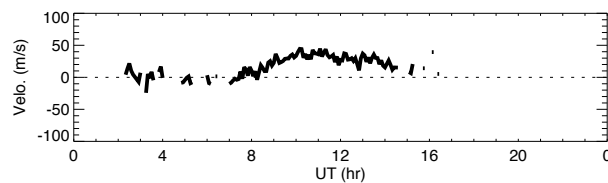
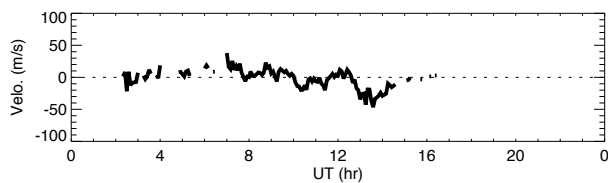
85km



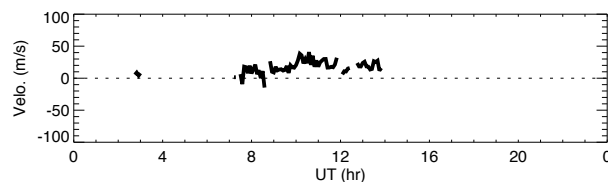
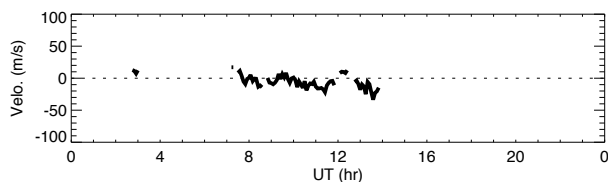
82km



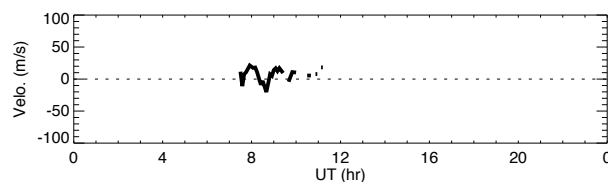
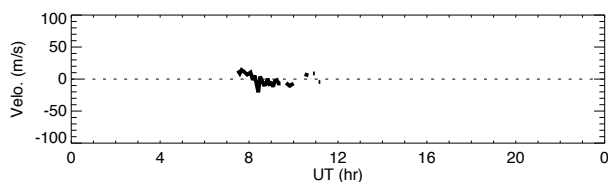
79km



76km



73km

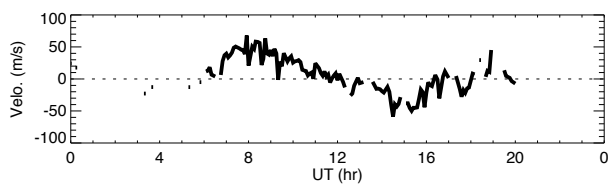
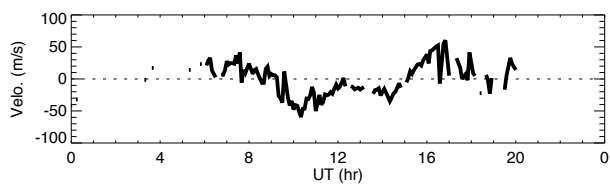


70km

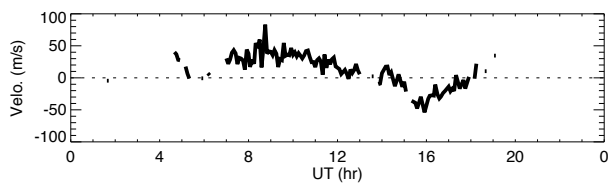
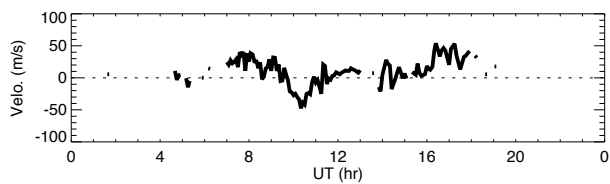
Wind data obtained by MF radar at Tromsøe on November 22, 2015

North

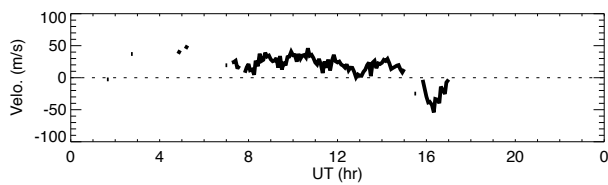
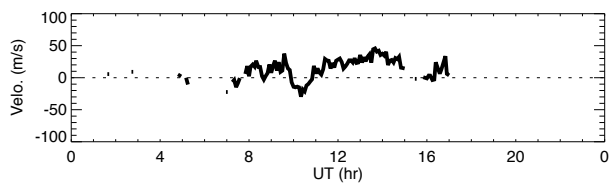
East



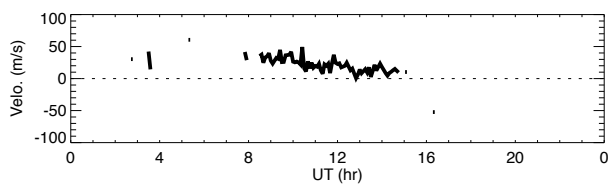
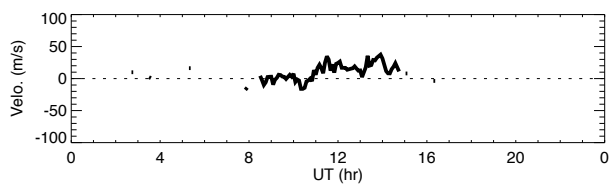
91km



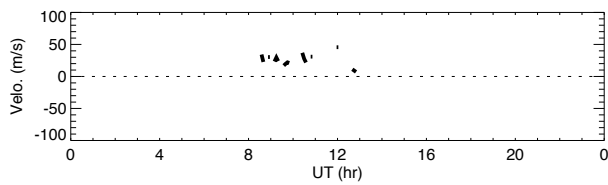
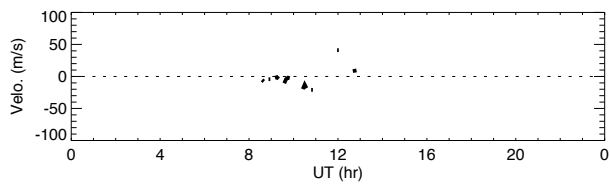
88km



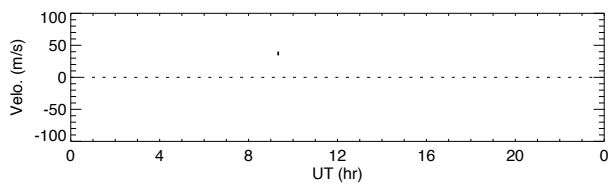
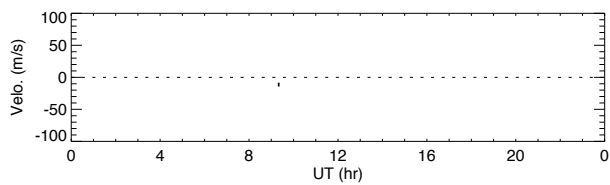
85km



82km



79km

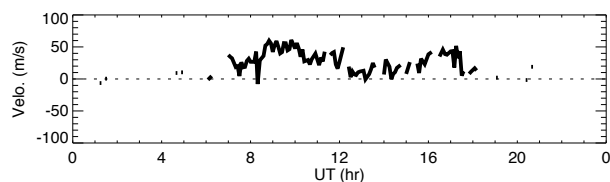
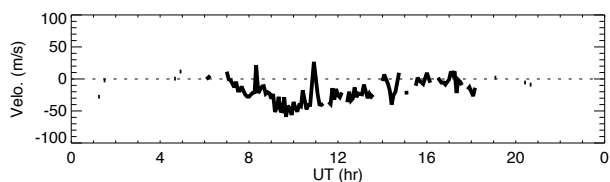


76km

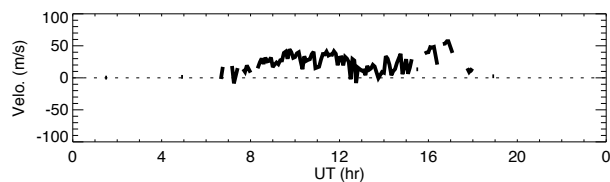
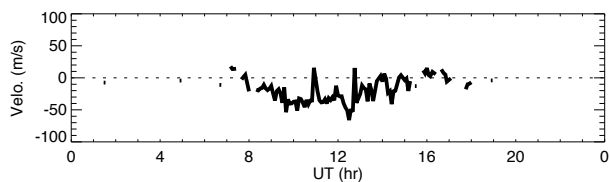
Wind data obtained by MF radar at Tromsøe on November 23, 2015

North

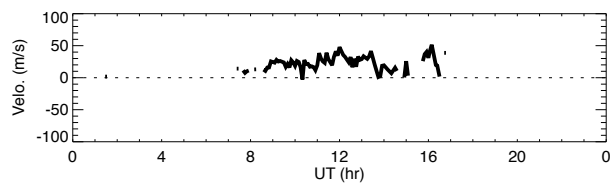
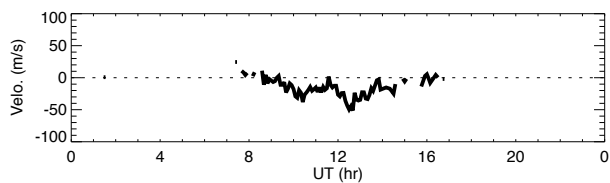
East



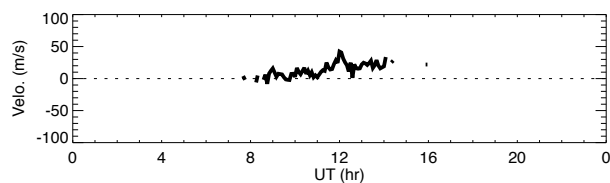
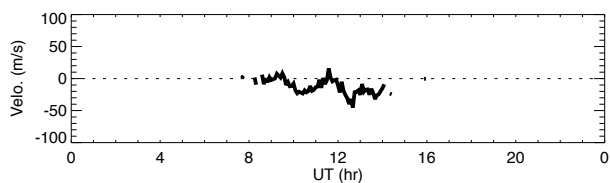
91km



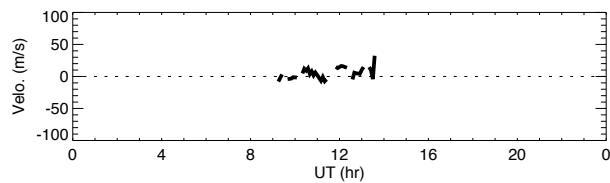
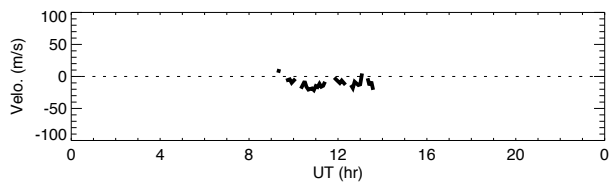
88km



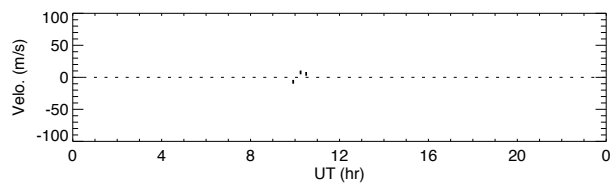
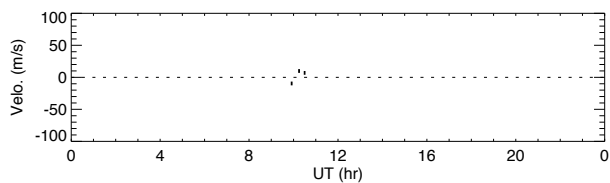
85km



82km



79km

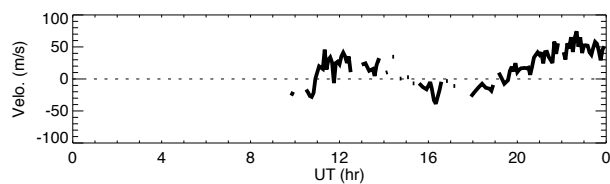
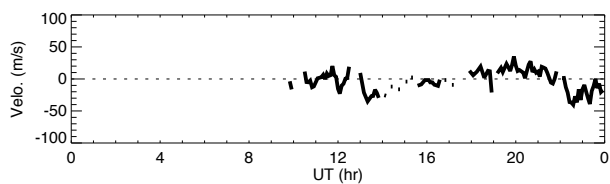


76km

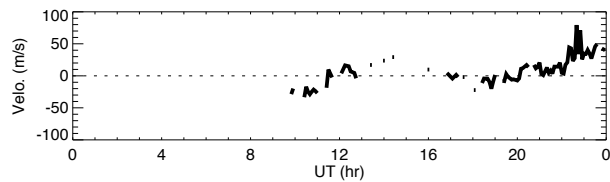
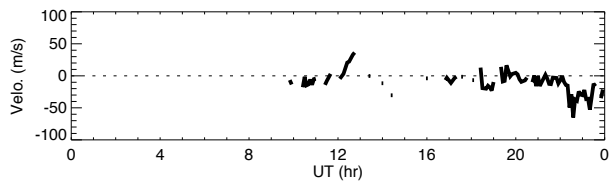
Wind data obtained by MF radar at Tromsøe on November 26, 2015

North

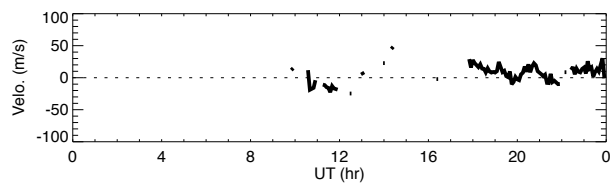
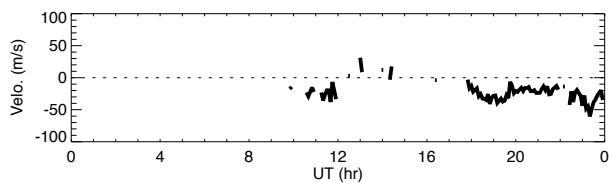
East



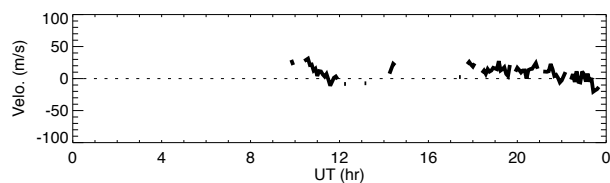
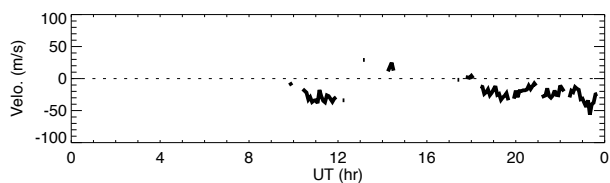
91km



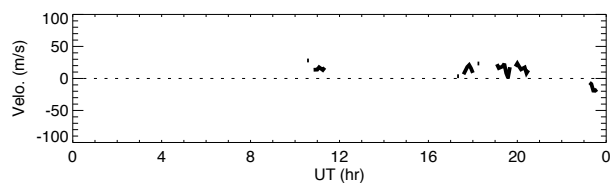
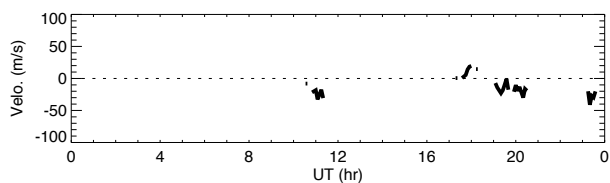
88km



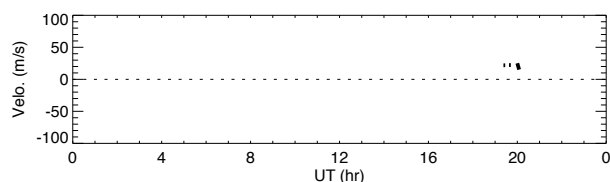
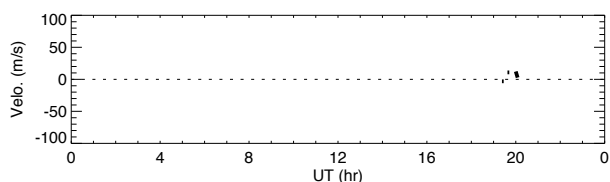
85km



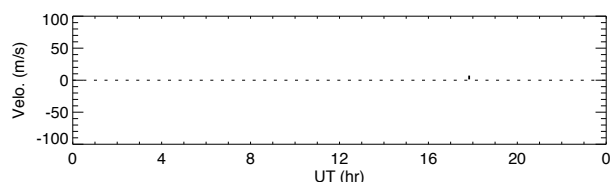
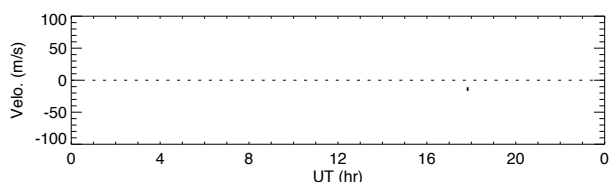
82km



79km



76km

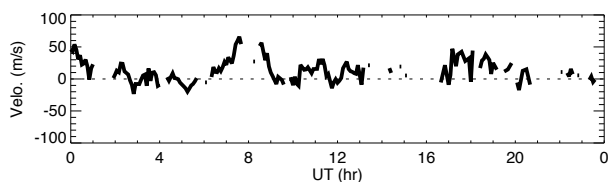
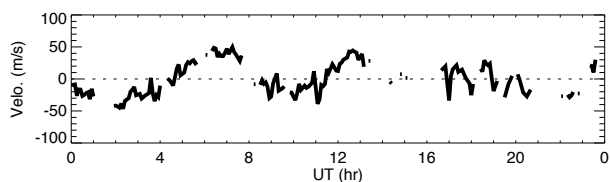


73km

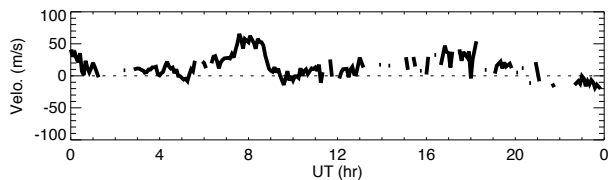
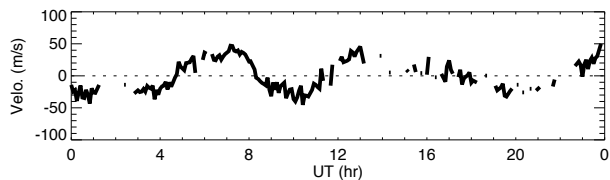
Wind data obtained by MF radar at Tromsøe on November 27, 2015

North

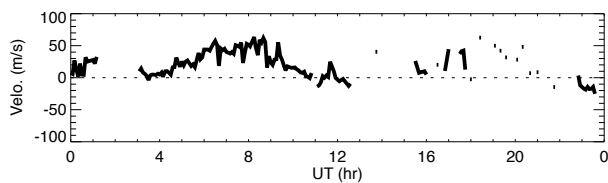
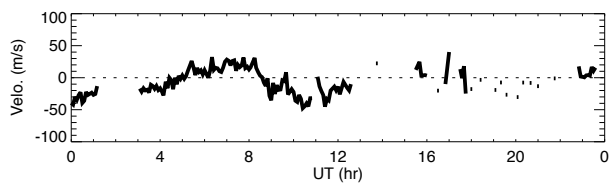
East



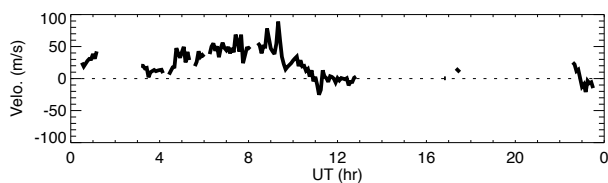
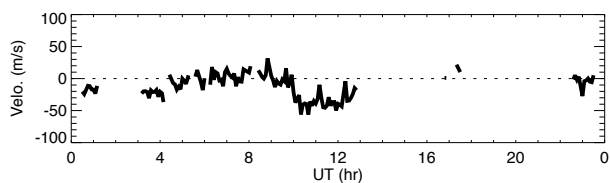
91km



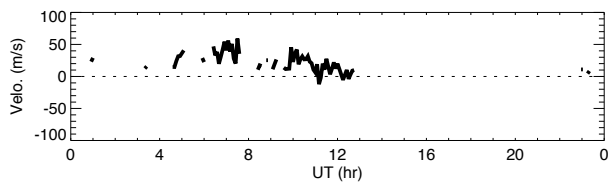
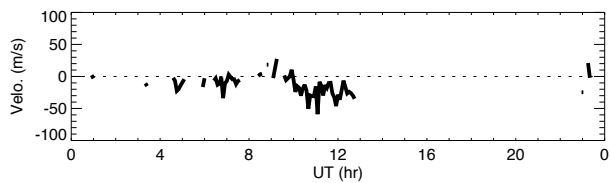
88km



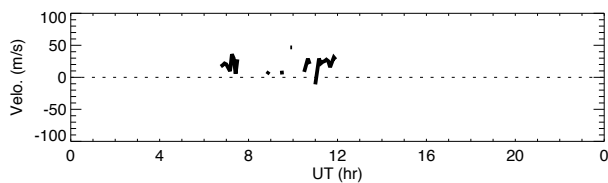
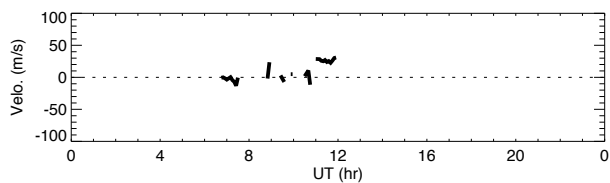
85km



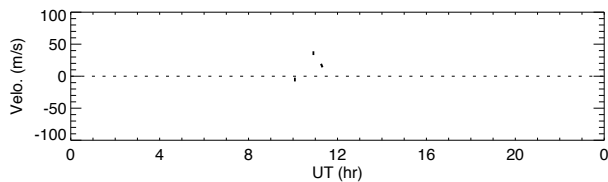
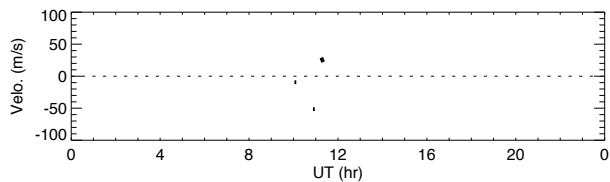
82km



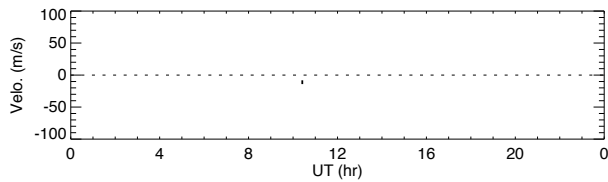
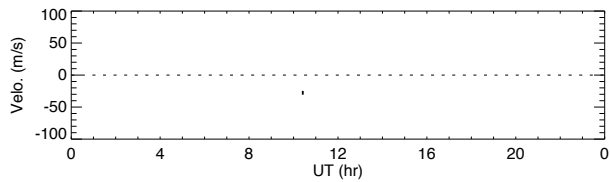
79km



76km



73km

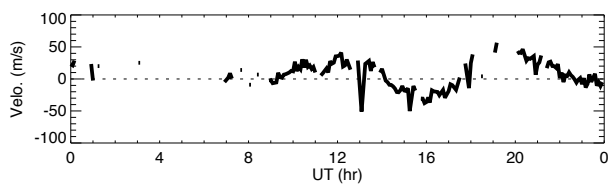
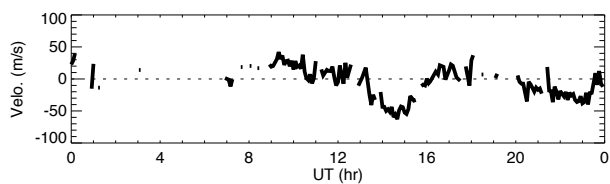


70km

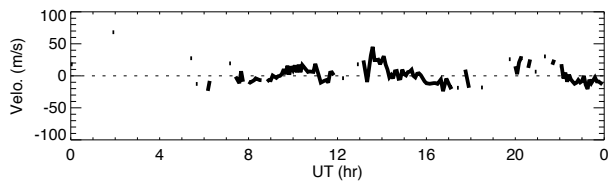
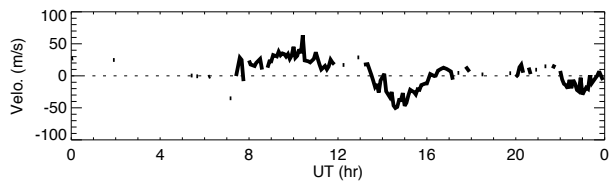
Wind data obtained by MF radar at Tromsøe on November 28, 2015

North

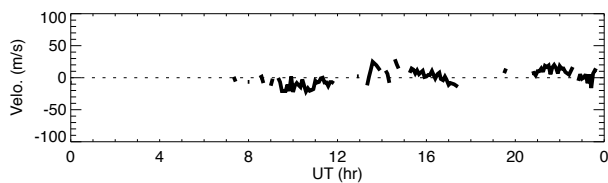
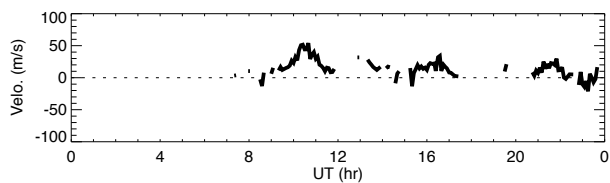
East



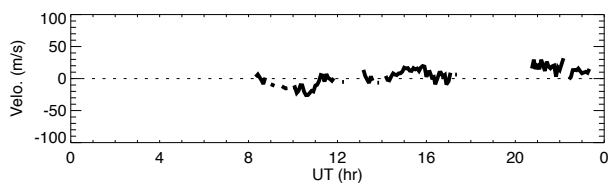
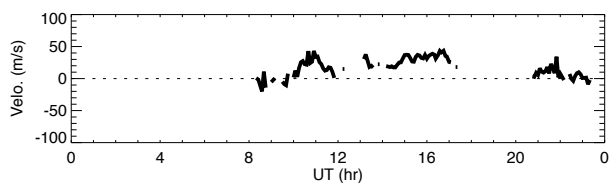
91km



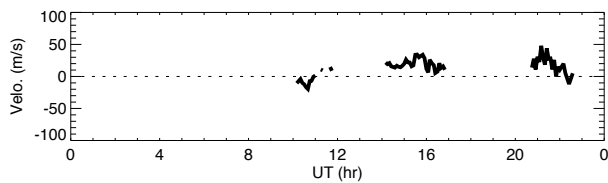
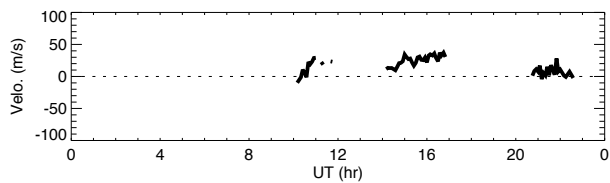
88km



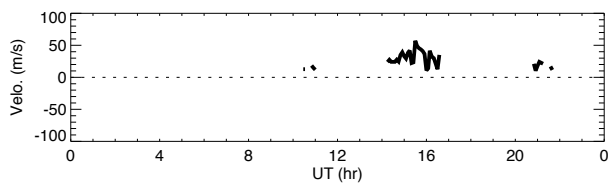
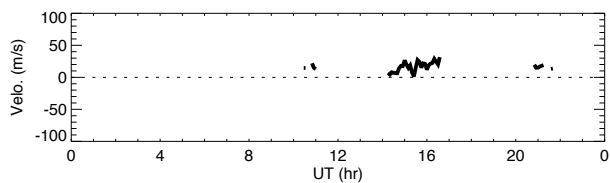
85km



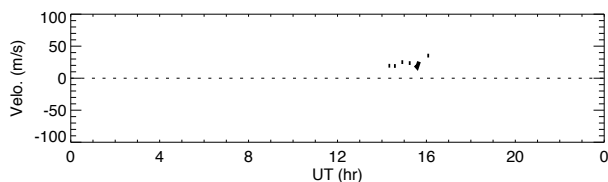
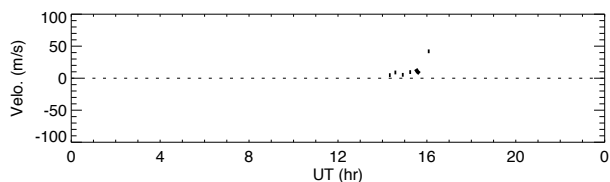
82km



79km



76km

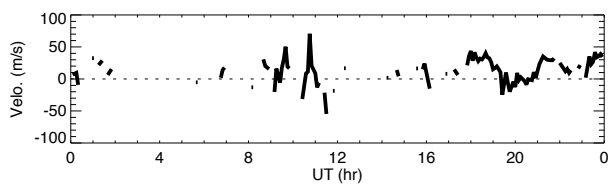
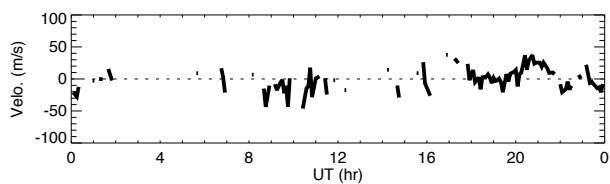


73km

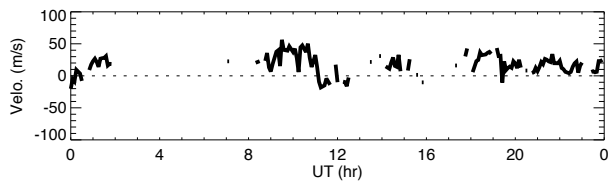
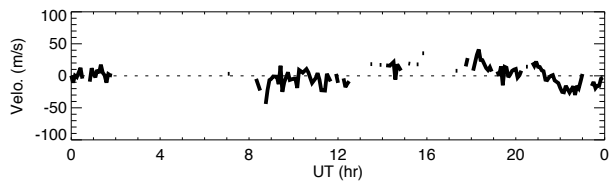
Wind data obtained by MF radar at Tromsøe on November 29, 2015

North

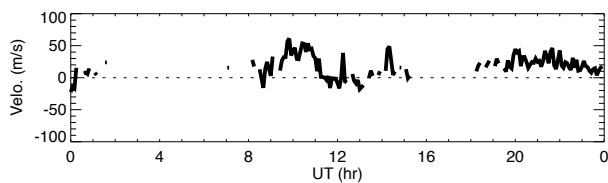
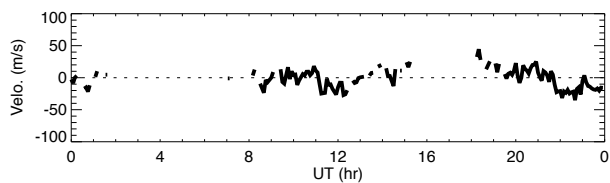
East



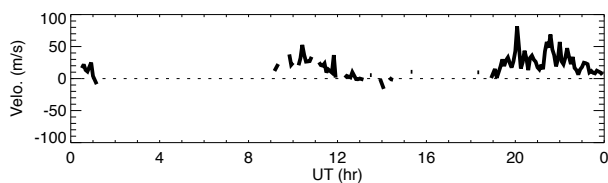
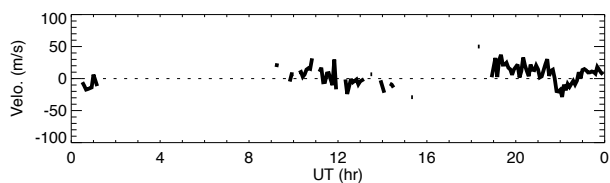
91km



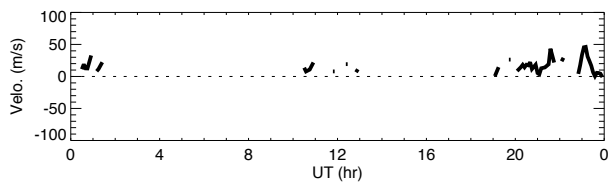
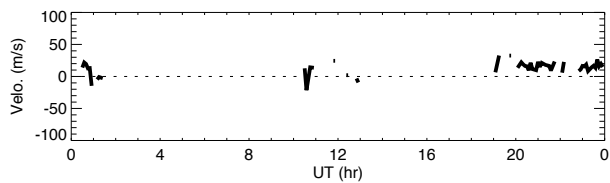
88km



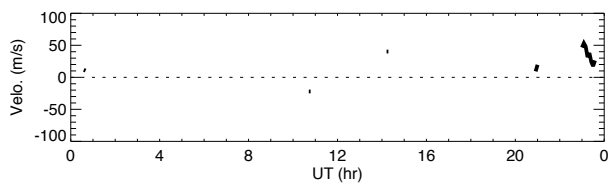
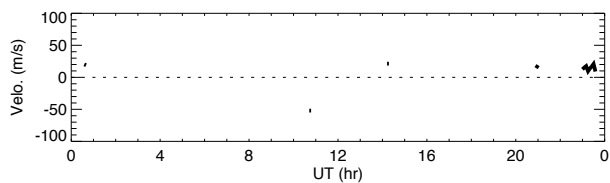
85km



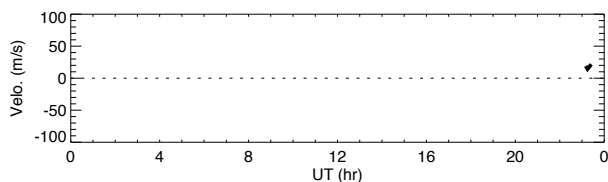
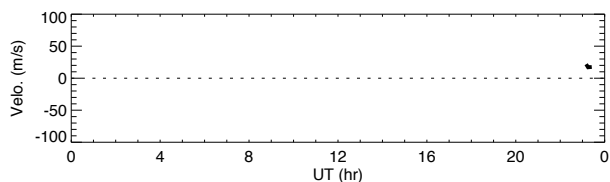
82km



79km



76km

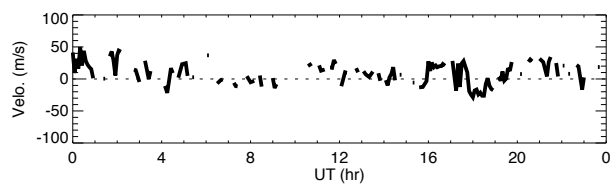
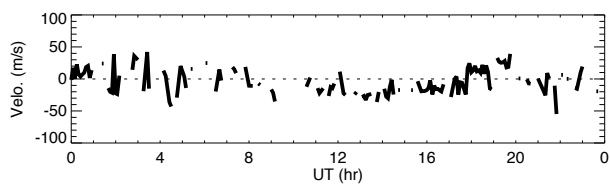


73km

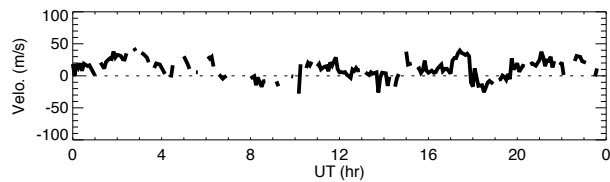
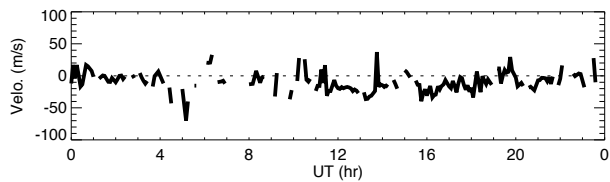
Wind data obtained by MF radar at Tromsøe on November 30, 2015

North

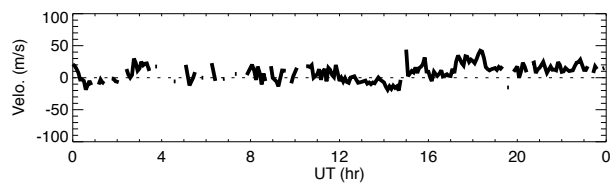
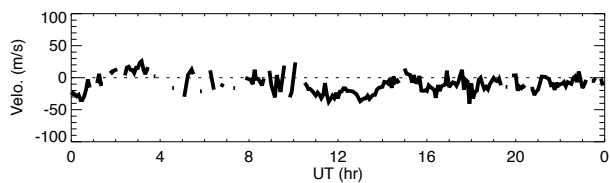
East



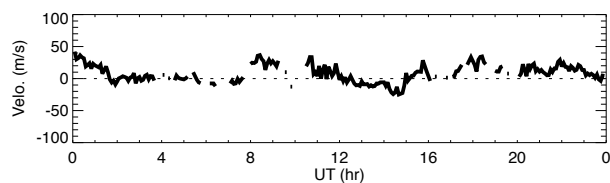
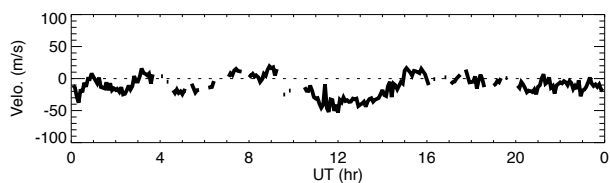
91km



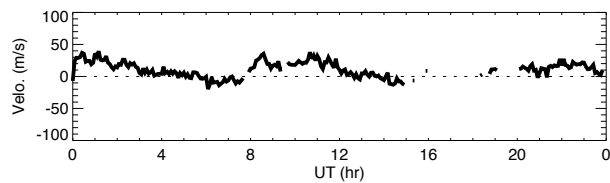
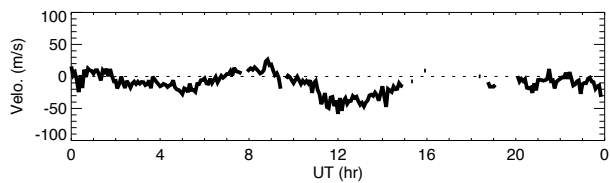
88km



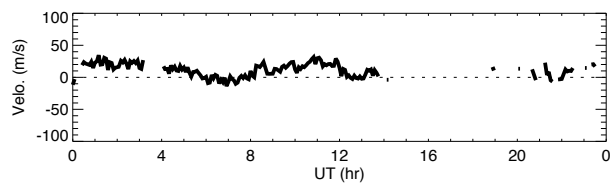
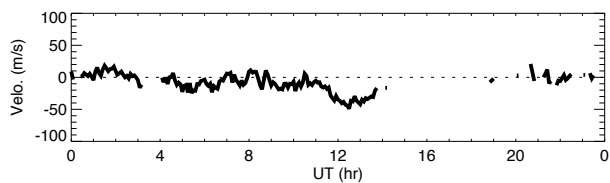
85km



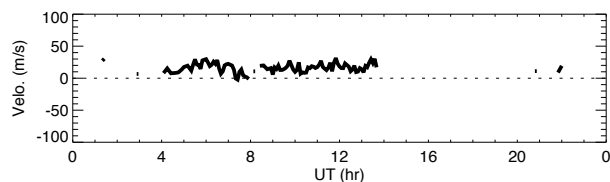
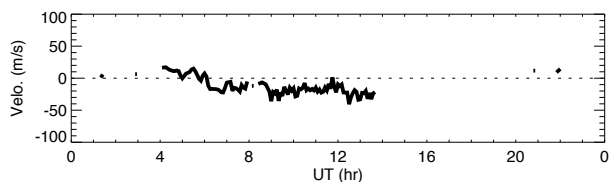
82km



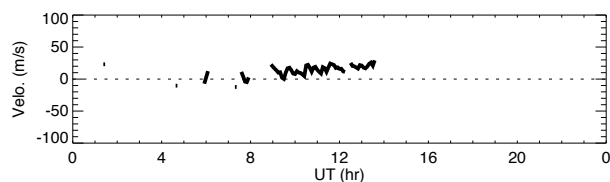
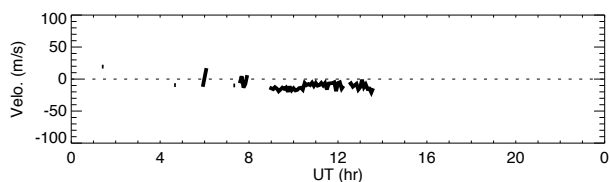
79km



76km



73km



70km