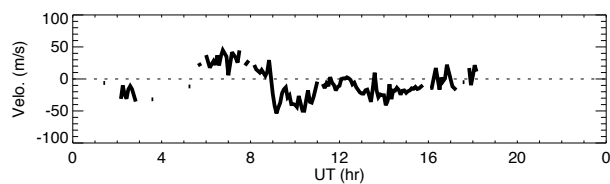
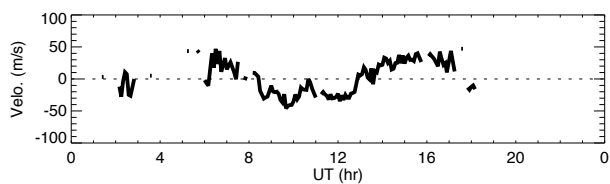


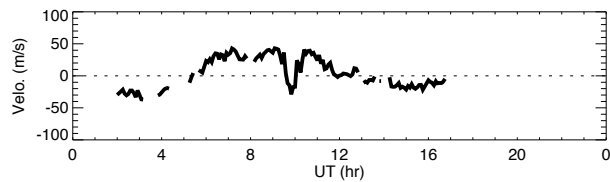
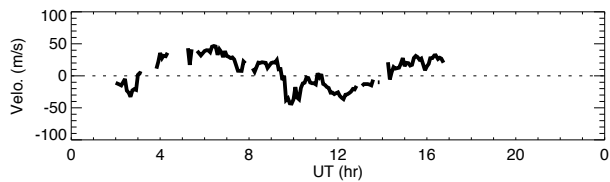
# Wind data obtained by MF radar at Tromsøe on April 1, 2018

## North

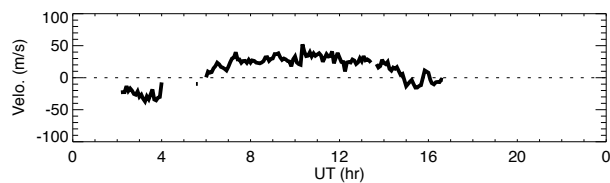
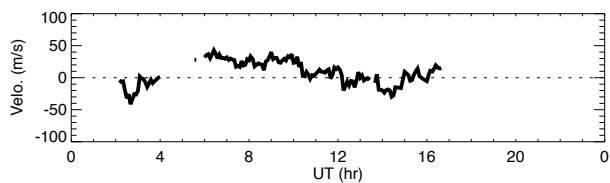
## East



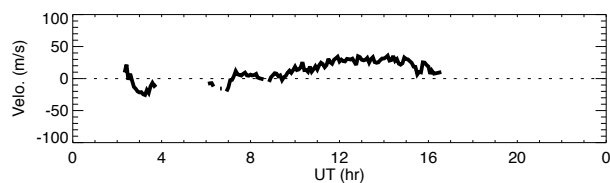
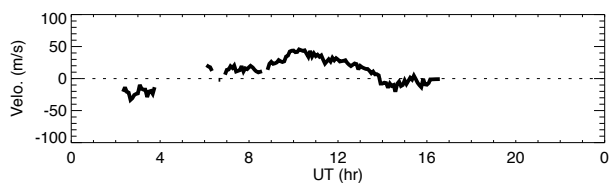
91km



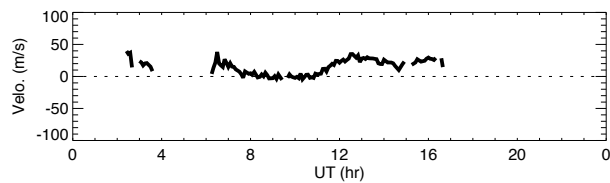
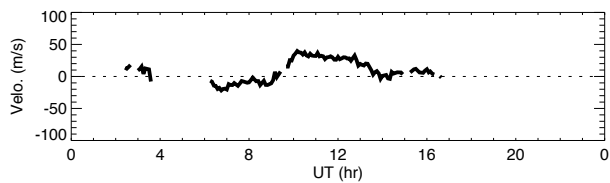
88km



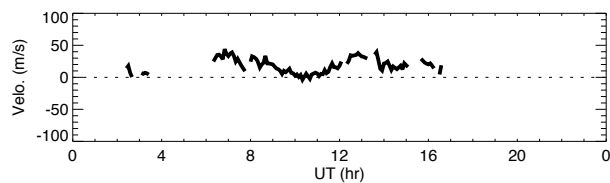
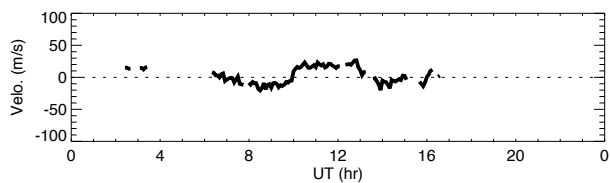
85km



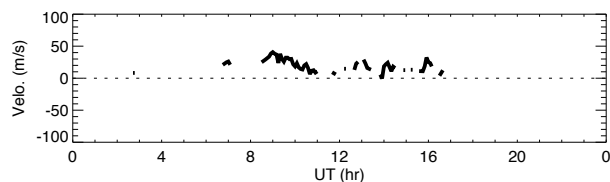
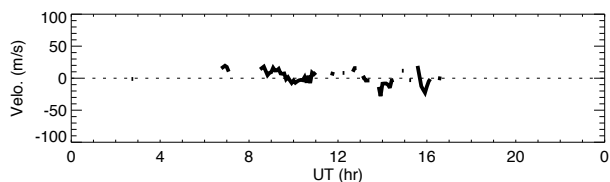
82km



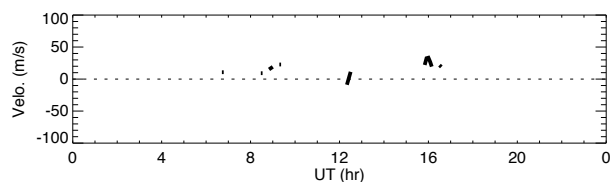
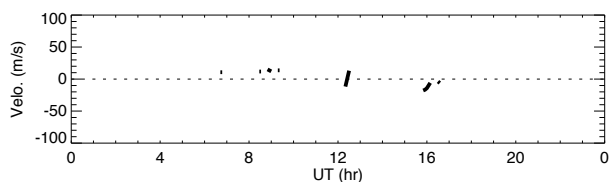
79km



76km



73km

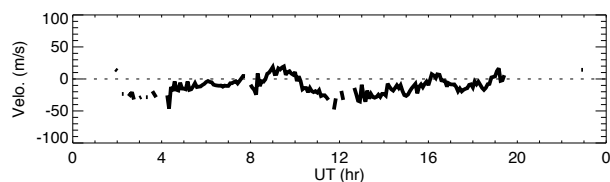
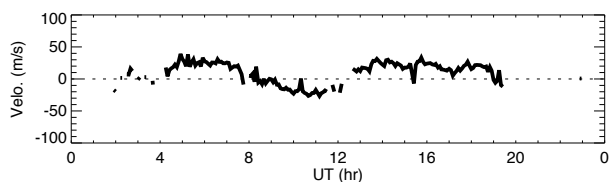


70km

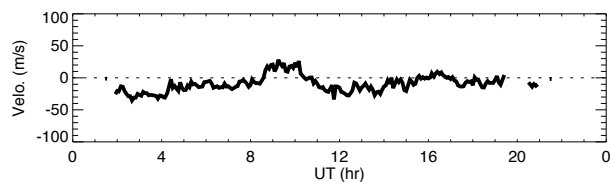
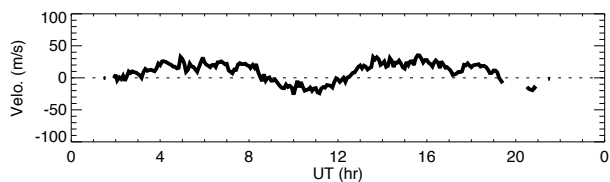
# Wind data obtained by MF radar at Tromsøe on April 2, 2018

## North

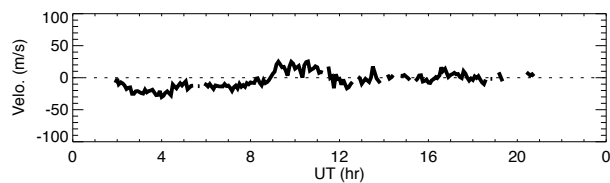
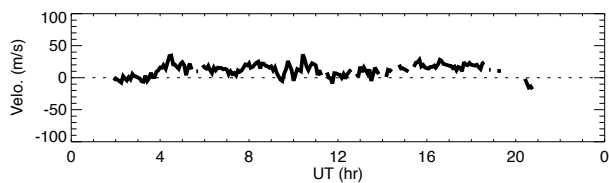
## East



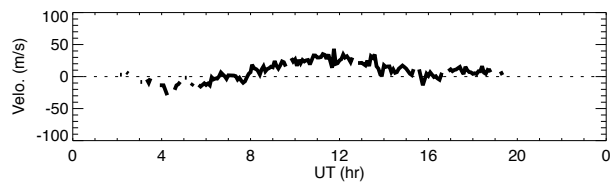
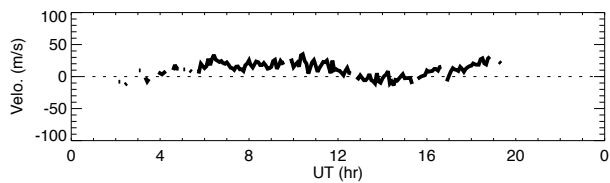
91km



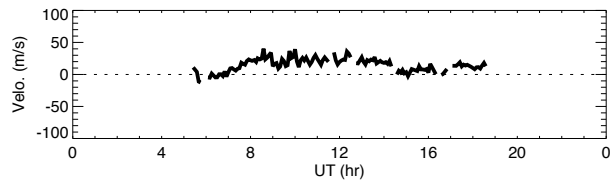
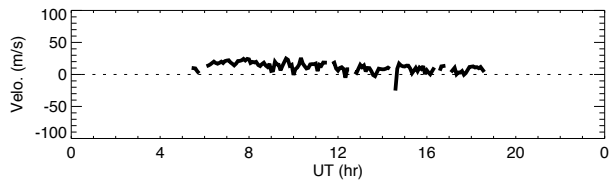
88km



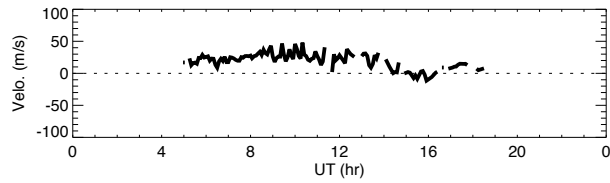
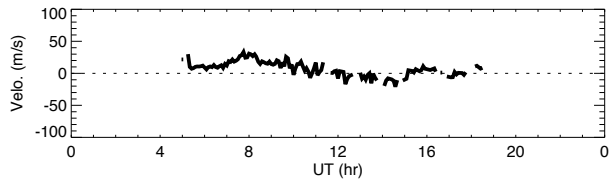
85km



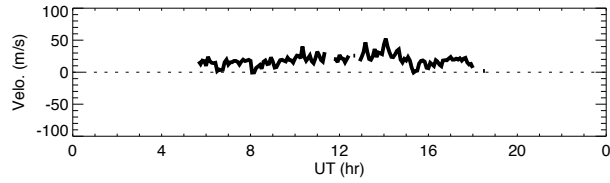
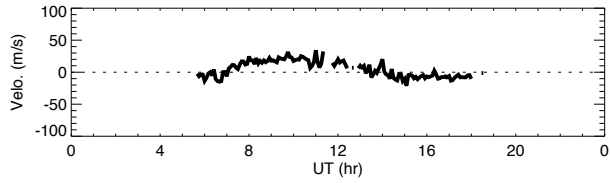
82km



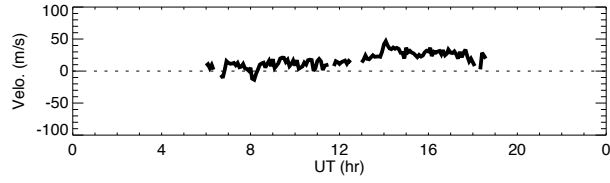
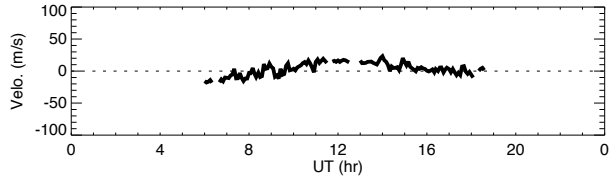
79km



76km



73km

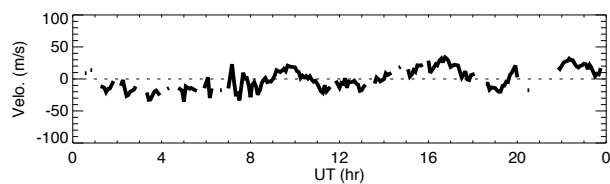
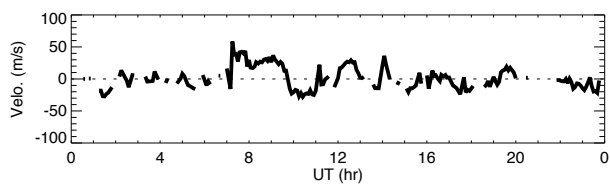


70km

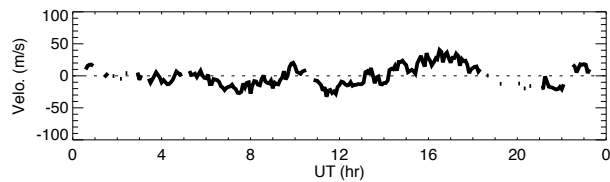
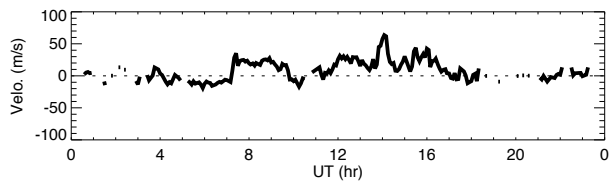
# Wind data obtained by MF radar at Tromsøe on April 3, 2018

## North

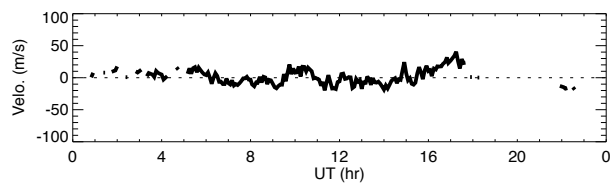
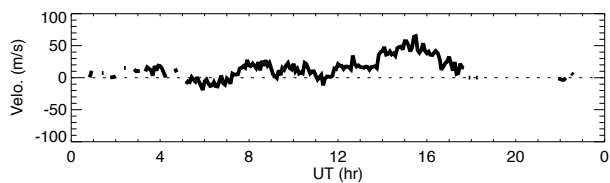
## East



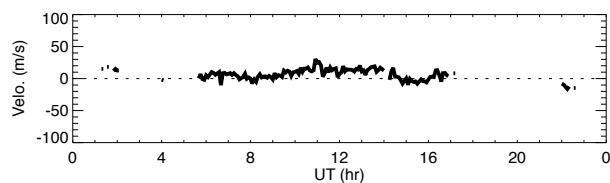
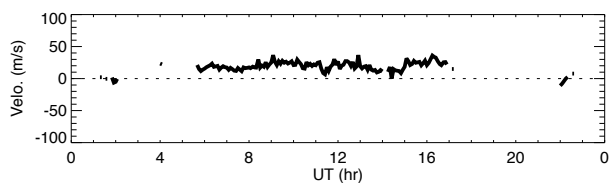
91km



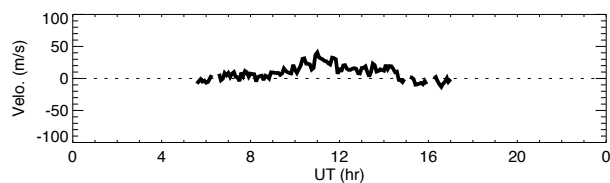
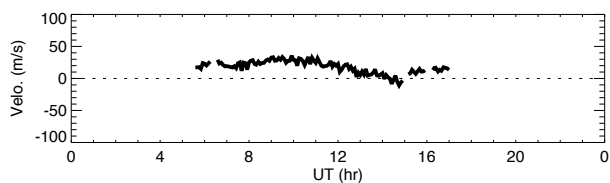
88km



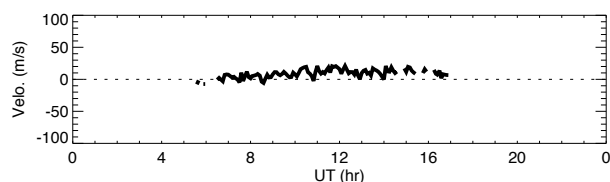
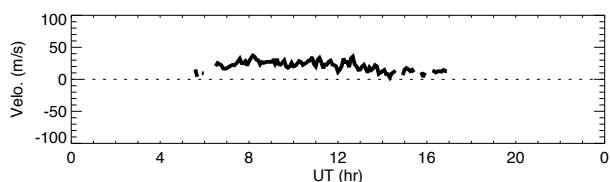
85km



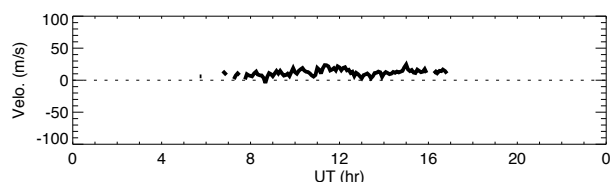
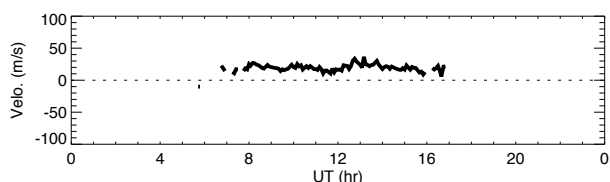
82km



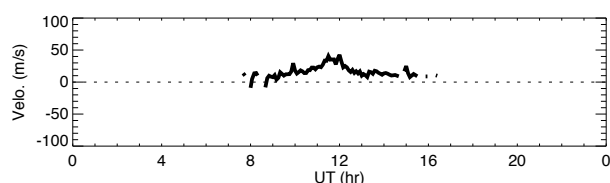
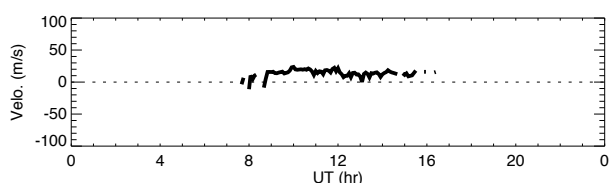
79km



76km



73km



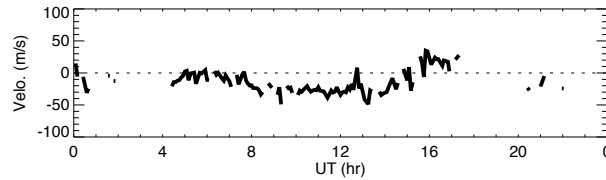
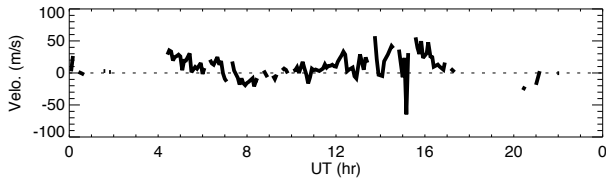
70km



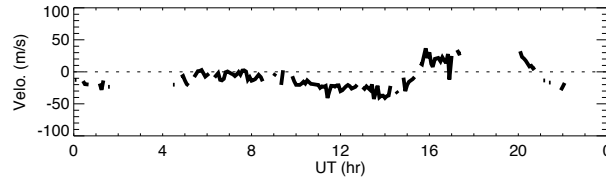
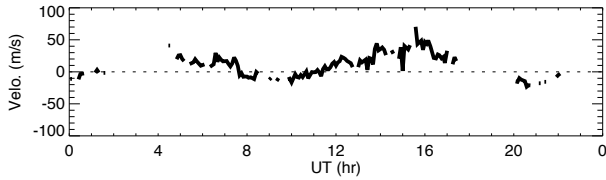
# Wind data obtained by MF radar at Tromsøe on April 5, 2018

North

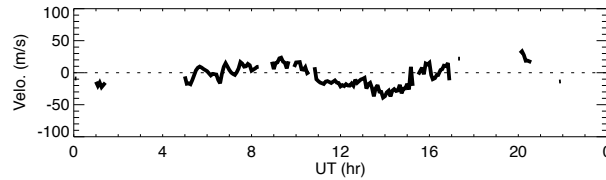
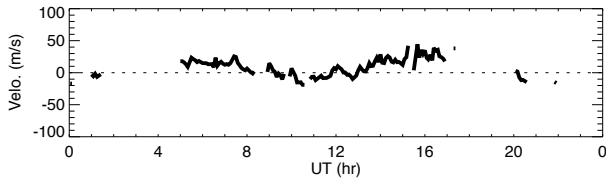
East



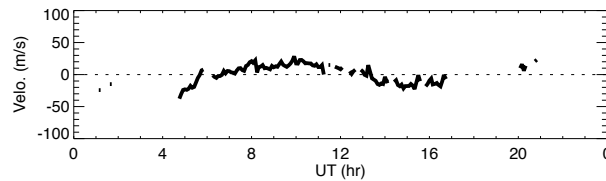
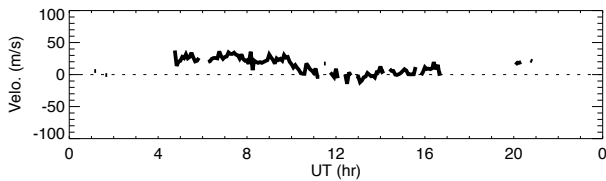
91km



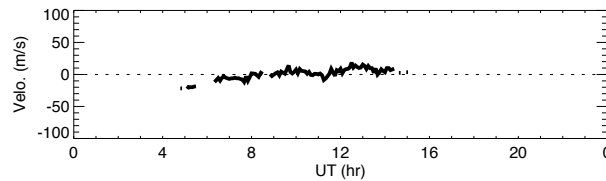
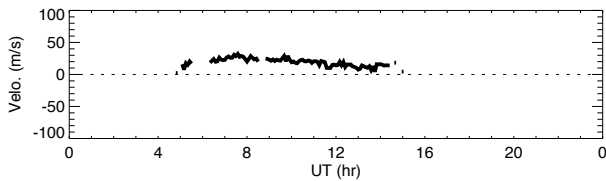
88km



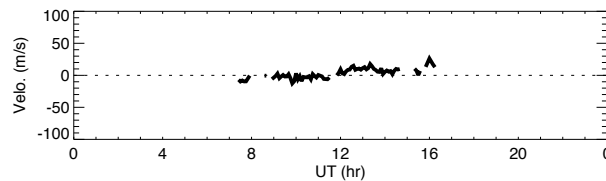
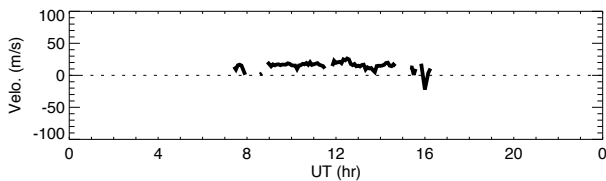
85km



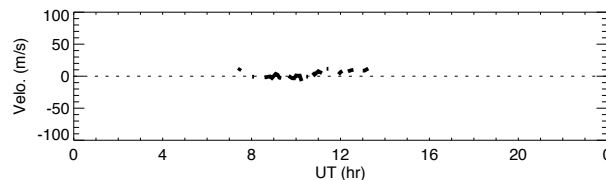
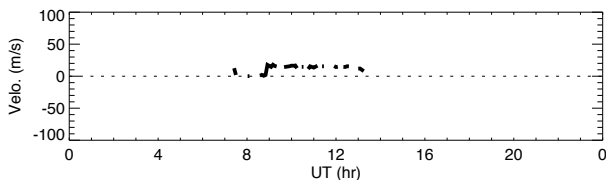
82km



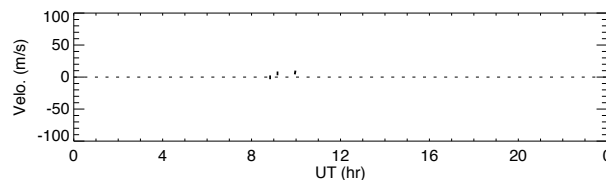
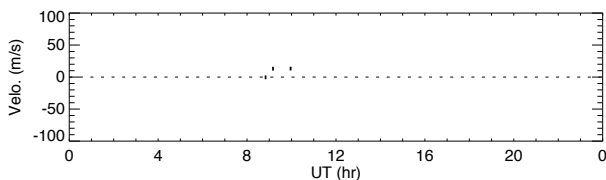
79km



76km



73km

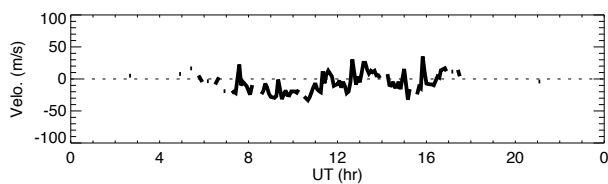
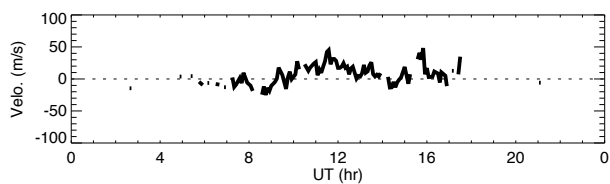


70km

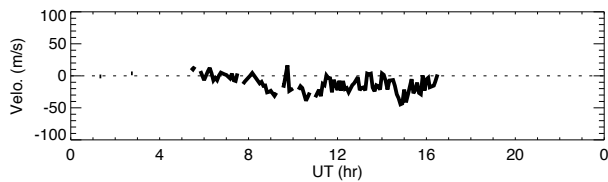
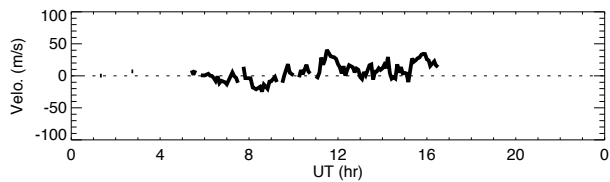
# Wind data obtained by MF radar at Tromsøe on April 6, 2018

## North

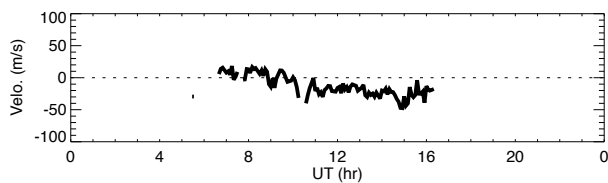
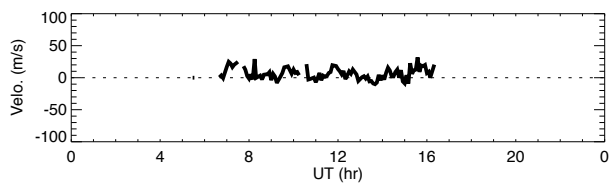
## East



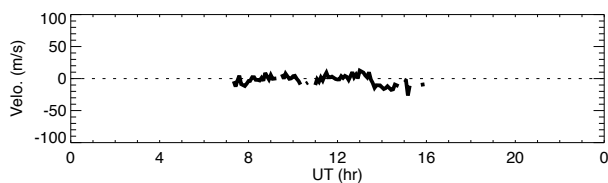
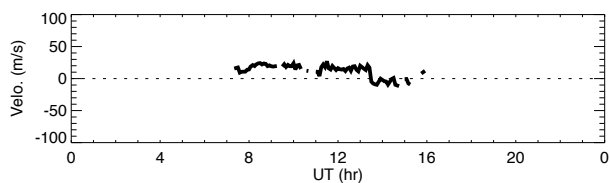
91km



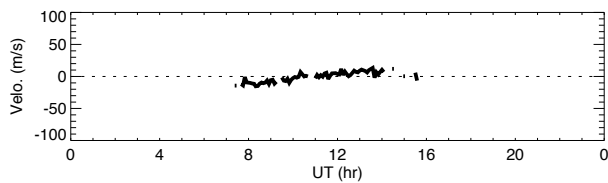
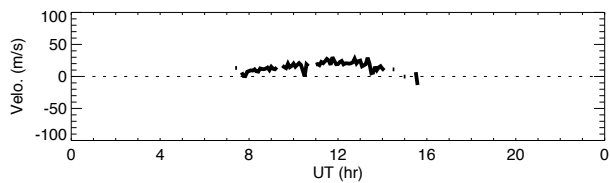
88km



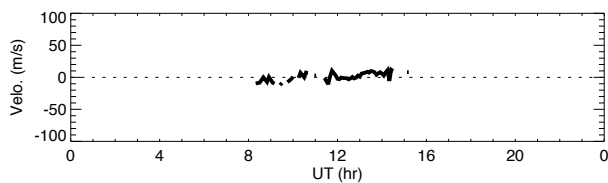
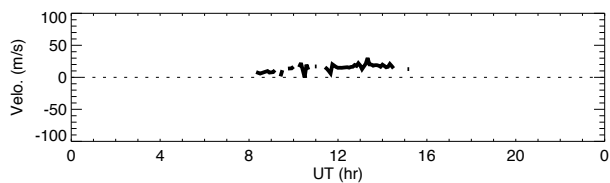
85km



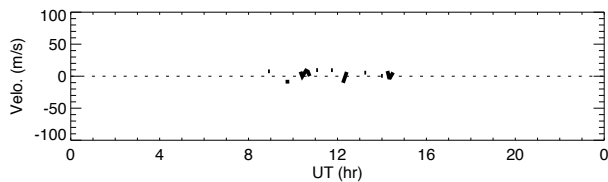
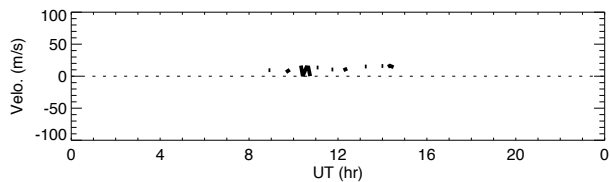
82km



79km



76km

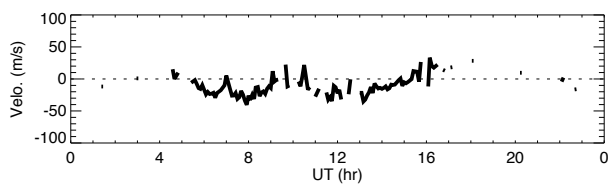
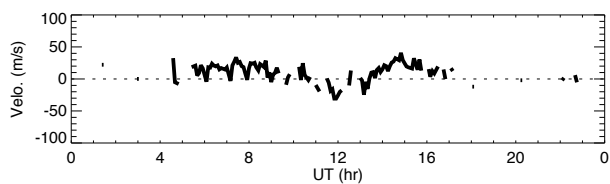


73km

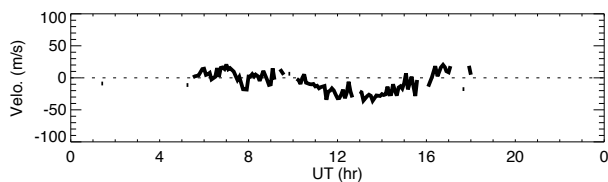
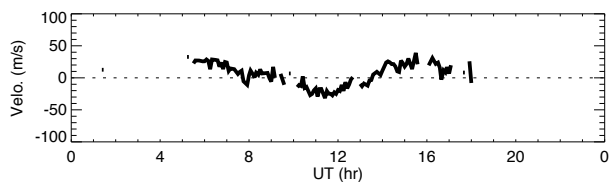
# Wind data obtained by MF radar at Tromsøe on April 7, 2018

## North

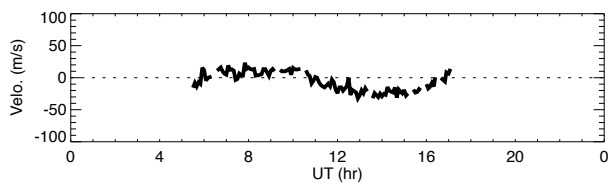
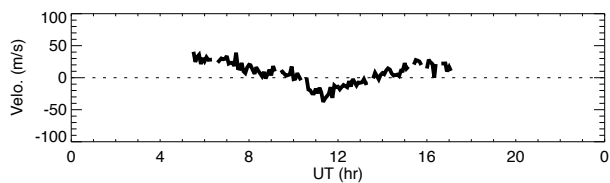
## East



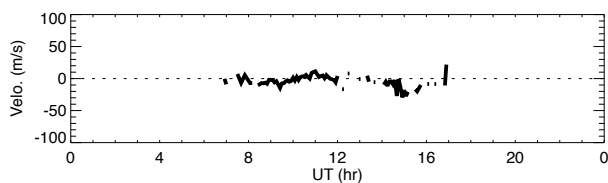
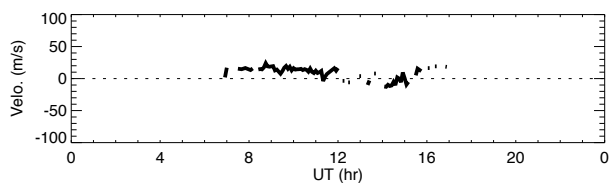
91km



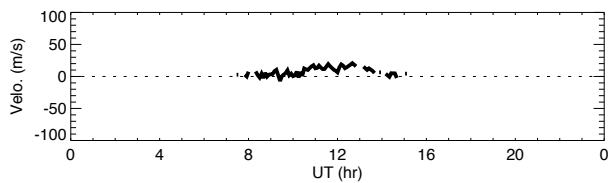
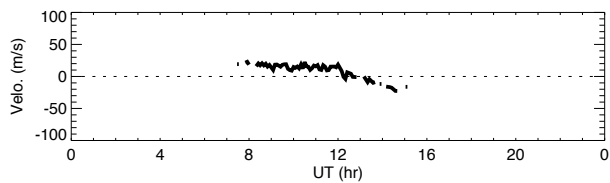
88km



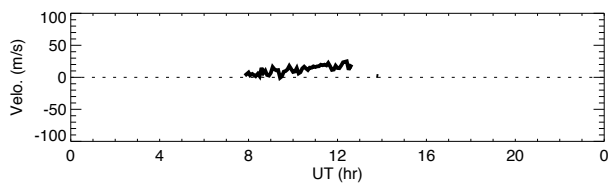
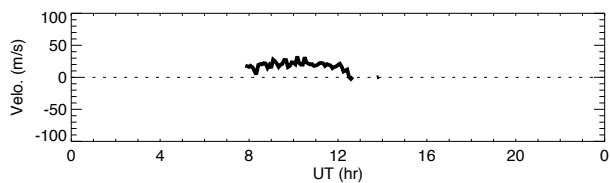
85km



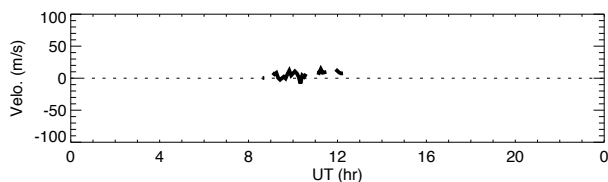
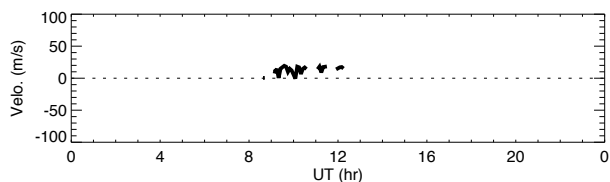
82km



79km



76km



73km

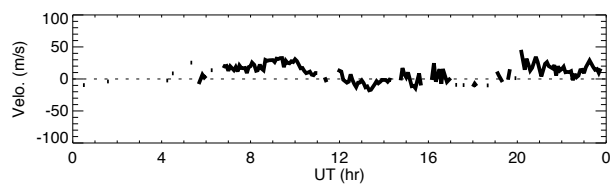
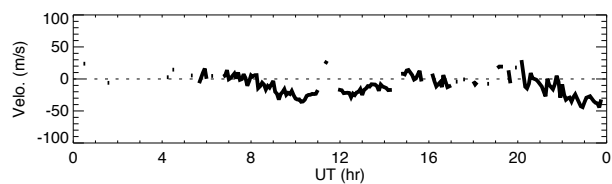




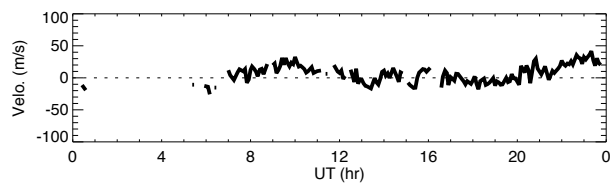
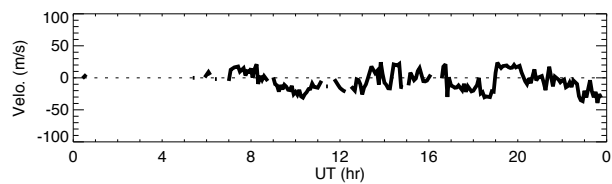
# Wind data obtained by MF radar at Tromsøe on April 9, 2018

## North

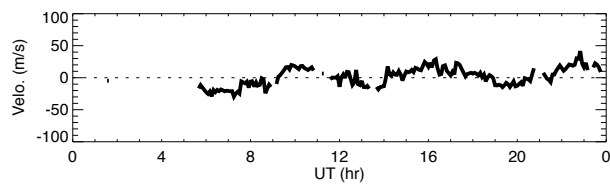
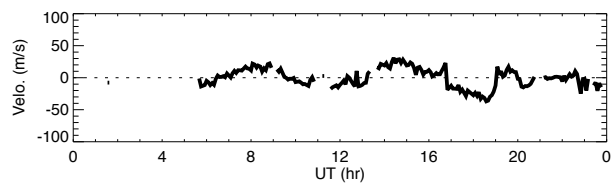
## East



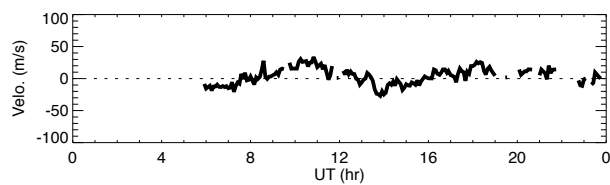
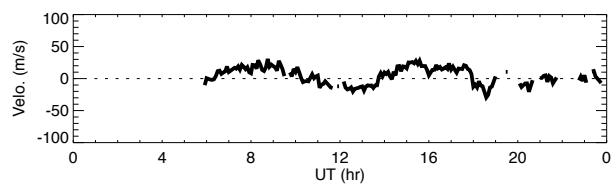
91km



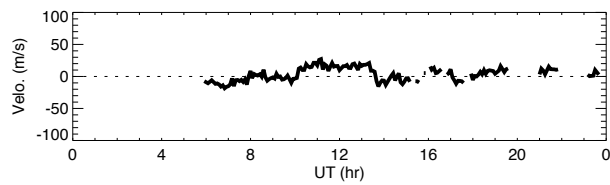
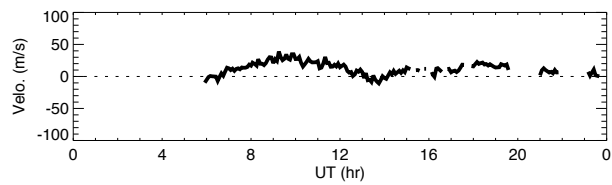
88km



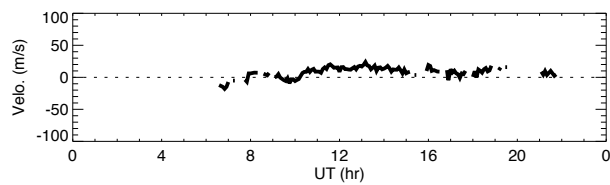
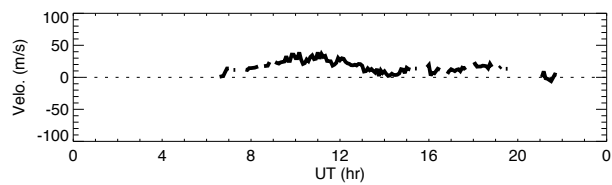
85km



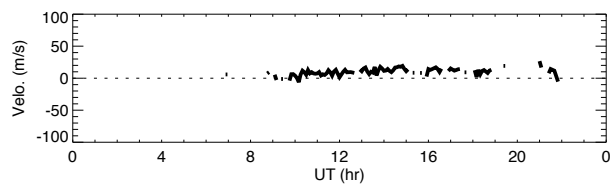
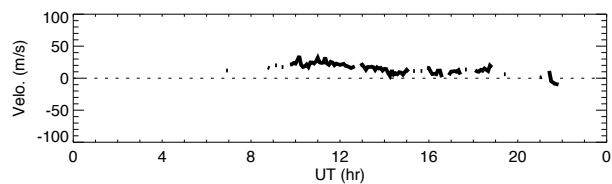
82km



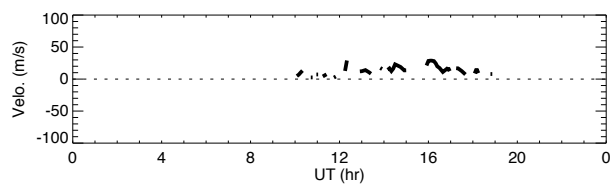
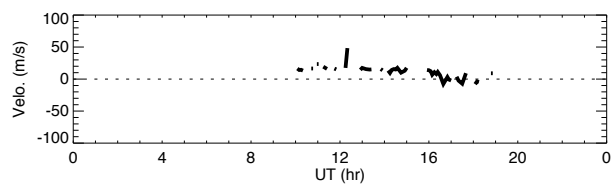
79km



76km



73km

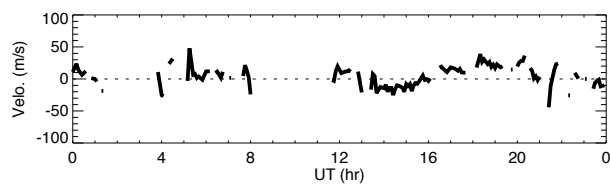
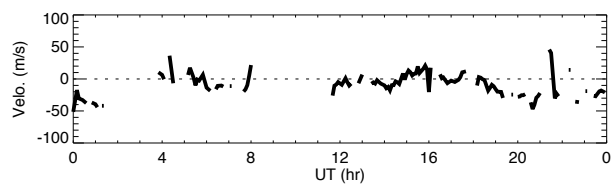


70km

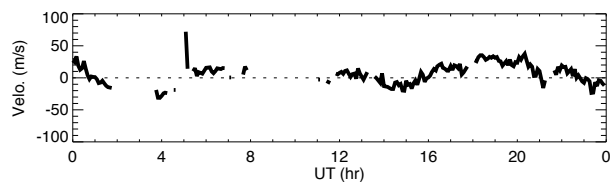
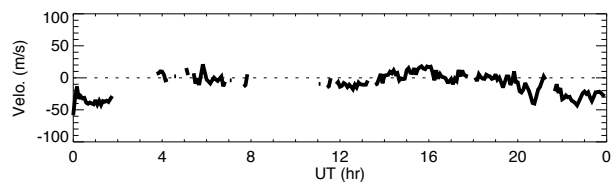
# Wind data obtained by MF radar at Tromsøe on April 10, 2018

## North

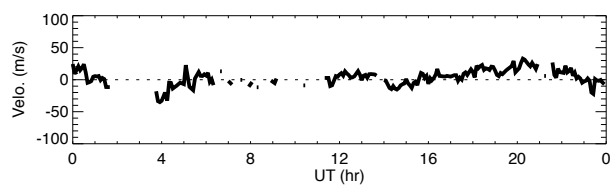
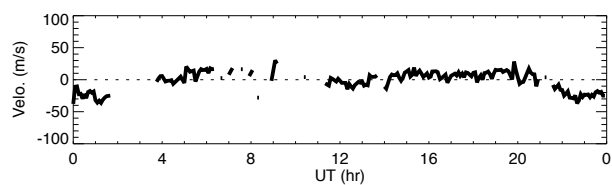
## East



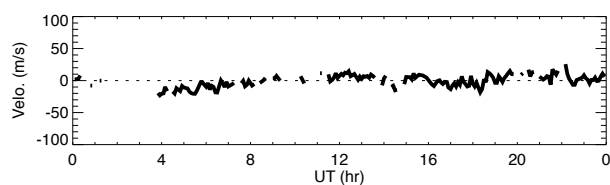
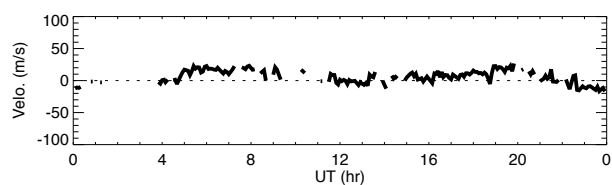
91km



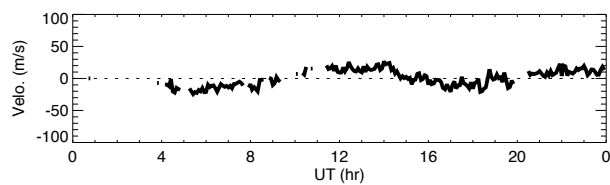
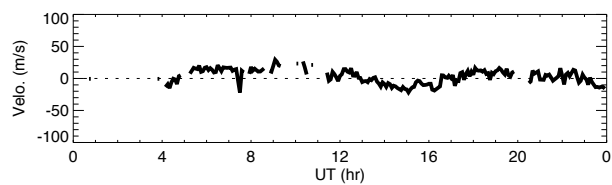
88km



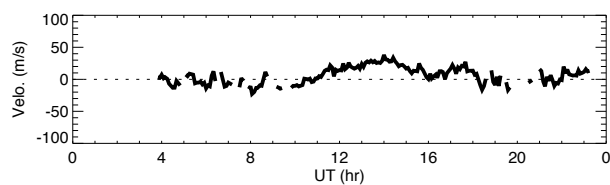
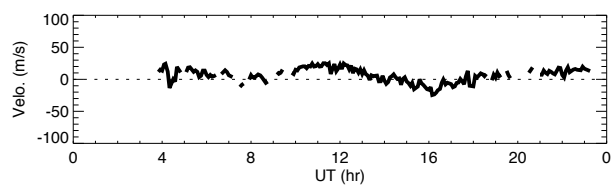
85km



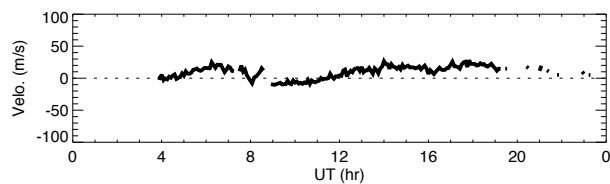
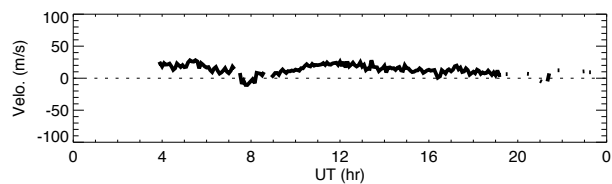
82km



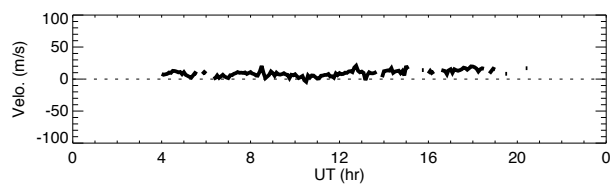
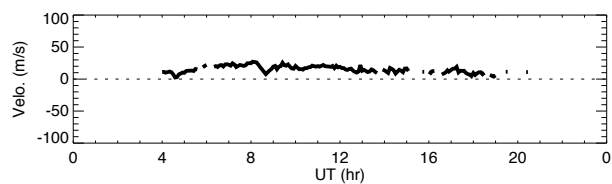
79km



76km



73km

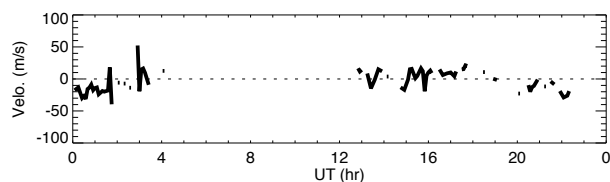
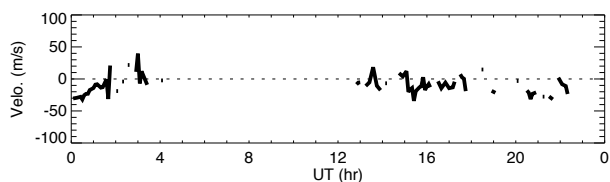


70km

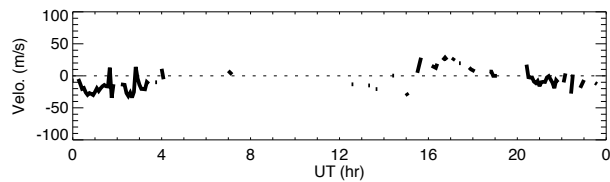
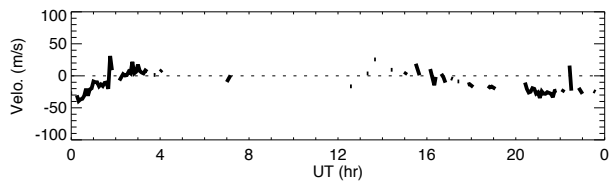
# Wind data obtained by MF radar at Tromsøe on April 11, 2018

## North

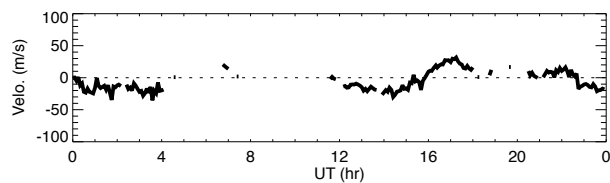
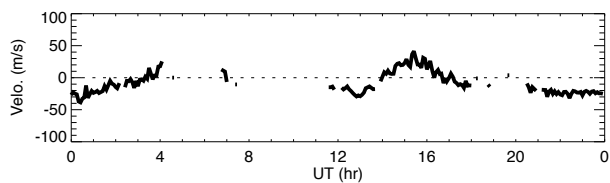
## East



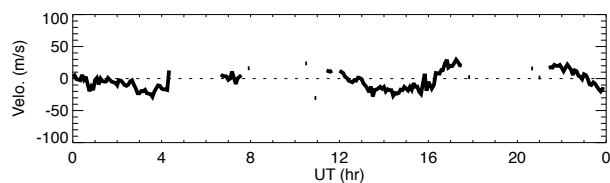
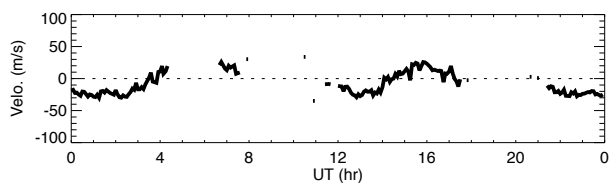
91km



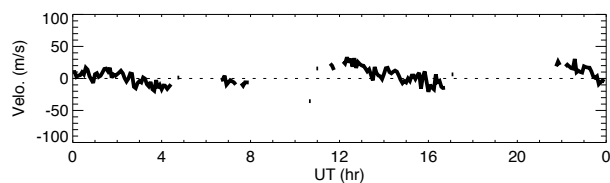
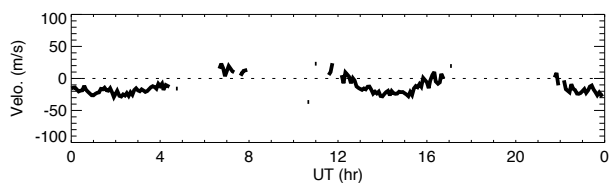
88km



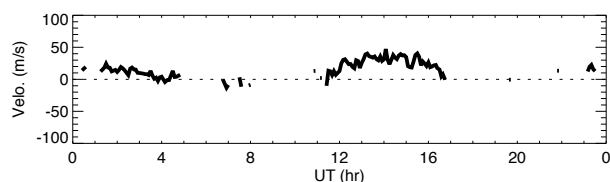
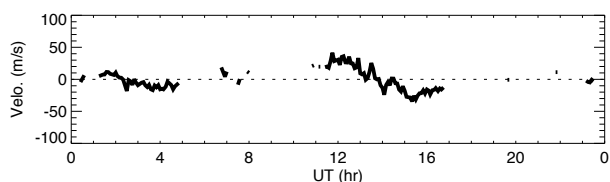
85km



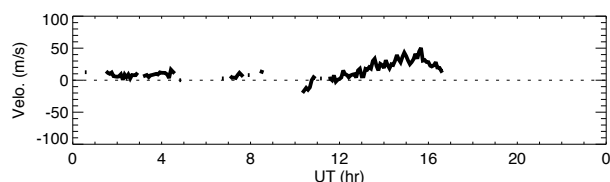
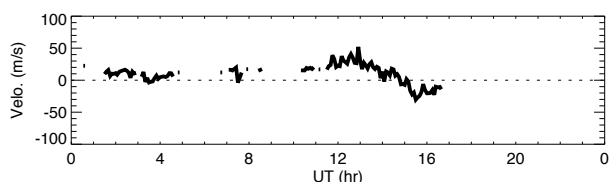
82km



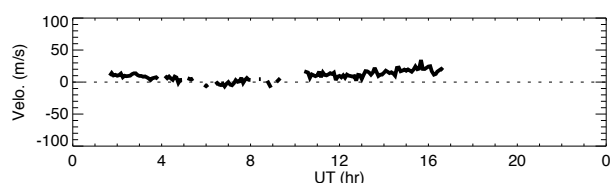
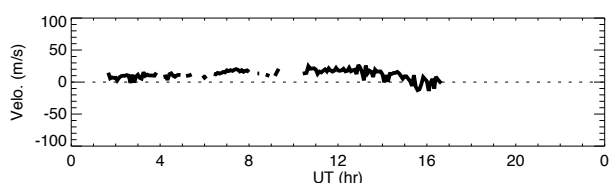
79km



76km



73km



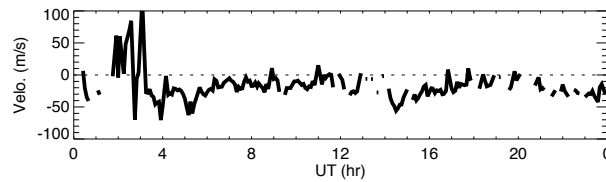
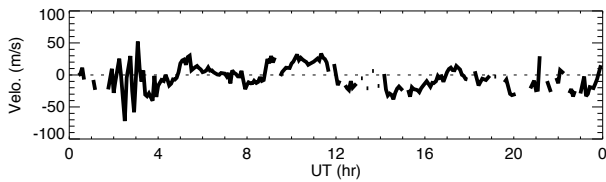
70km



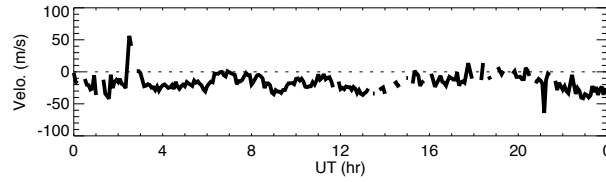
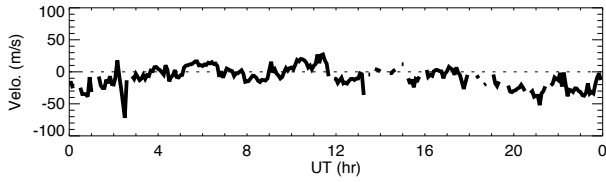
# Wind data obtained by MF radar at Tromsøe on April 13, 2018

North

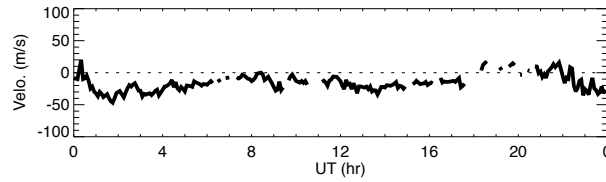
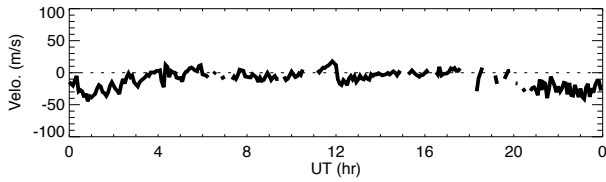
East



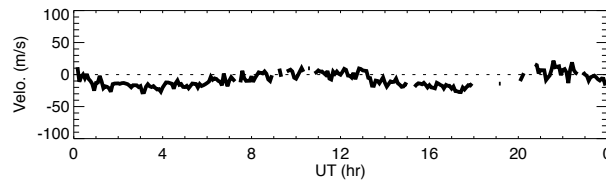
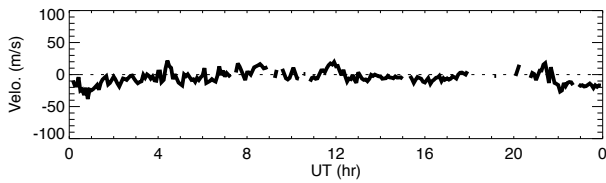
91km



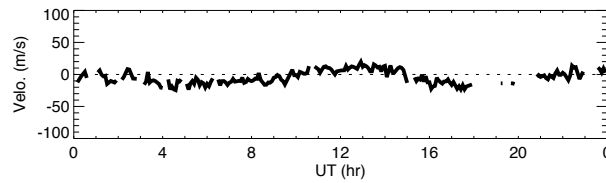
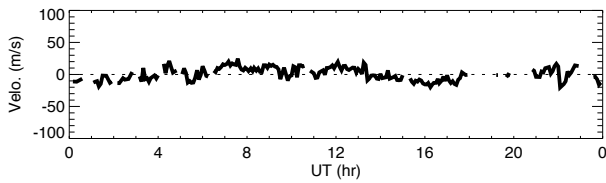
88km



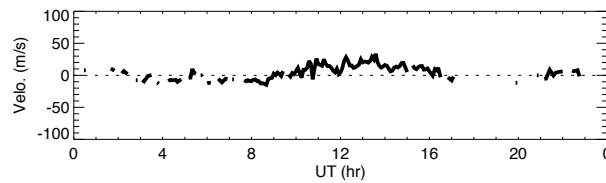
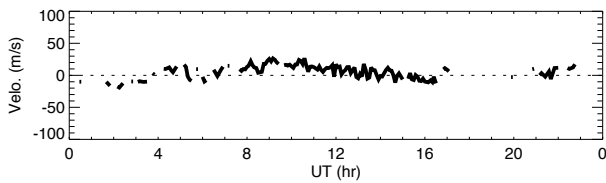
85km



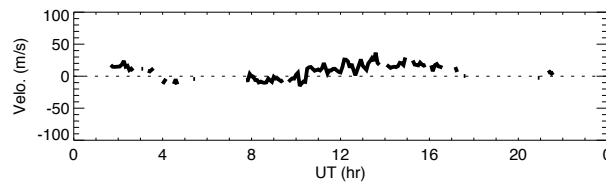
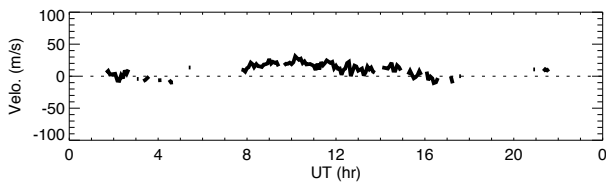
82km



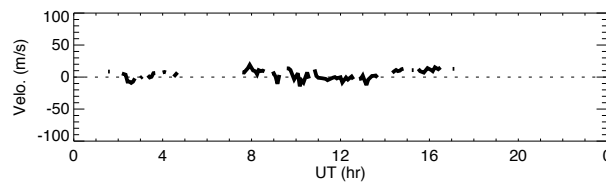
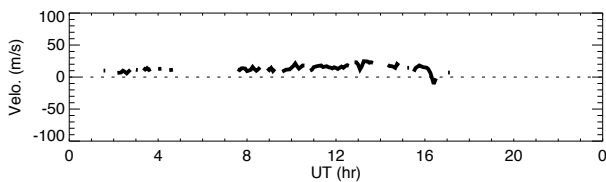
79km



76km



73km

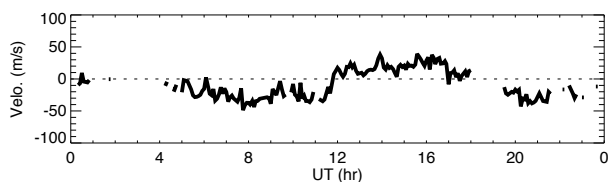
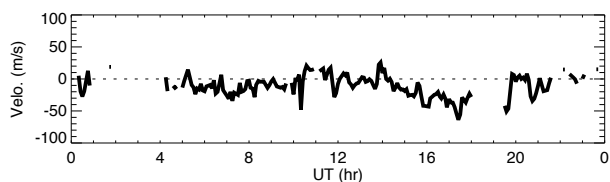


70km

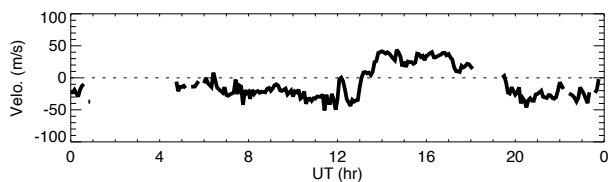
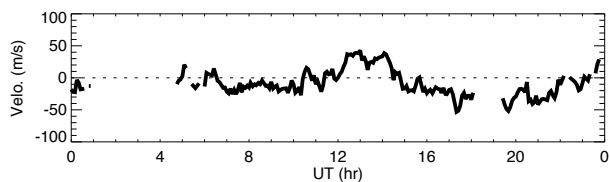
# Wind data obtained by MF radar at Tromsøe on April 14, 2018

## North

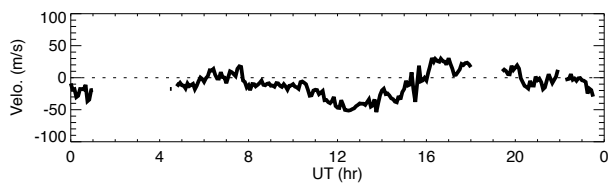
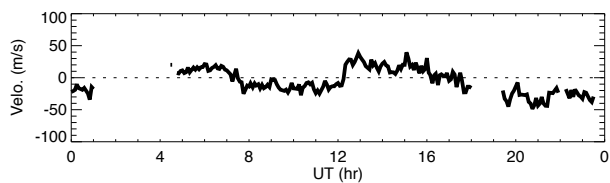
## East



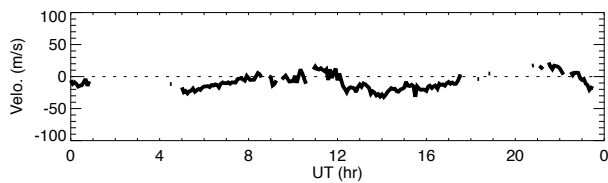
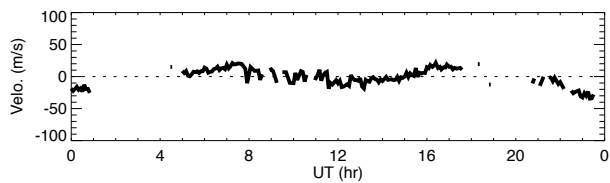
91km



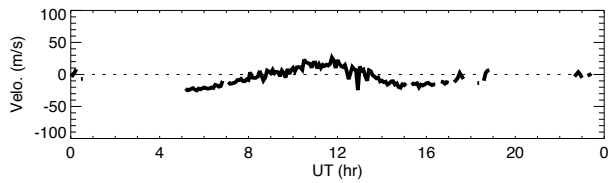
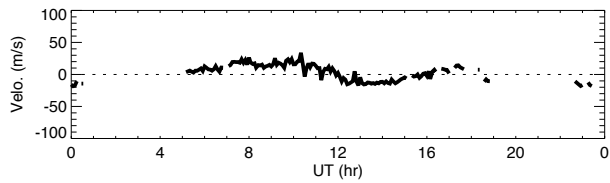
88km



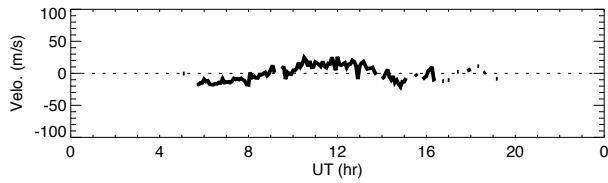
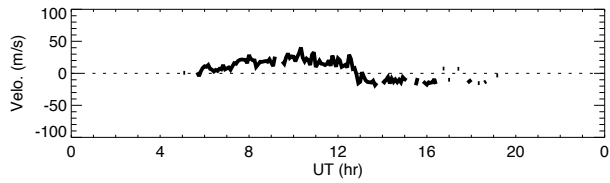
85km



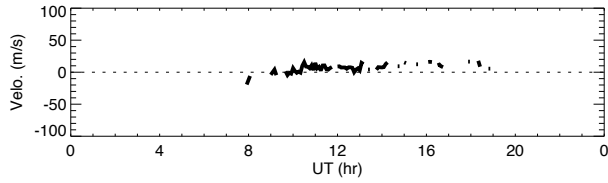
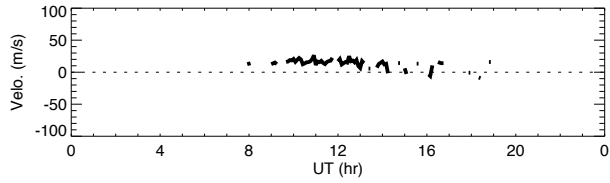
82km



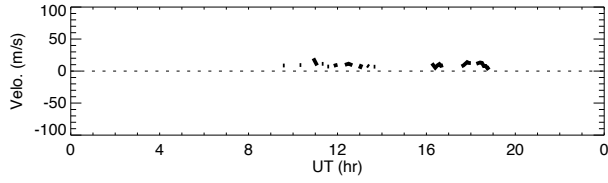
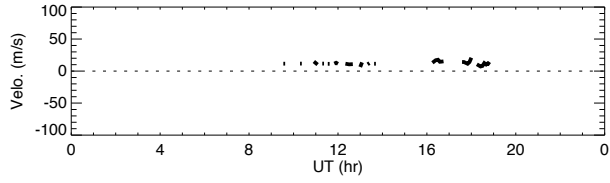
79km



76km



73km



70km



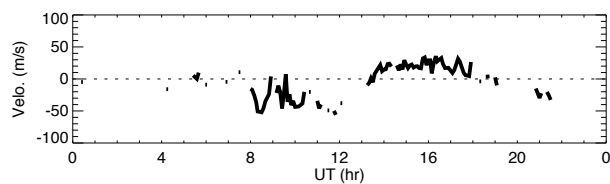
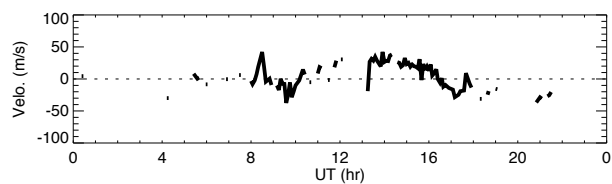




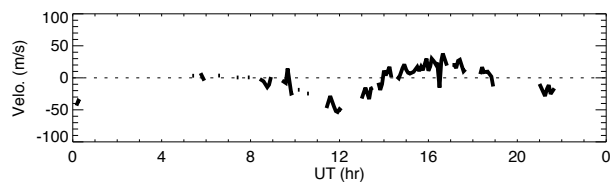
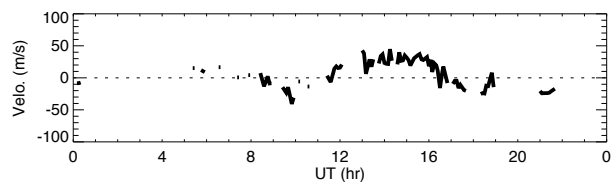
# Wind data obtained by MF radar at Tromsøe on April 17, 2018

## North

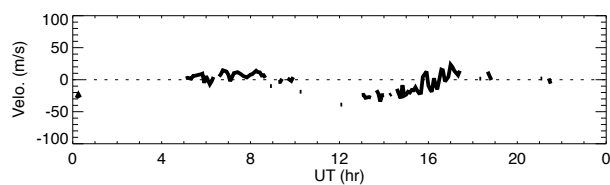
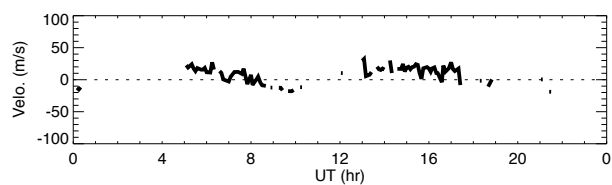
## East



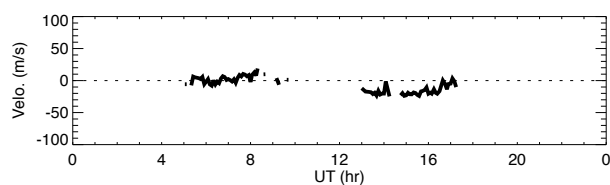
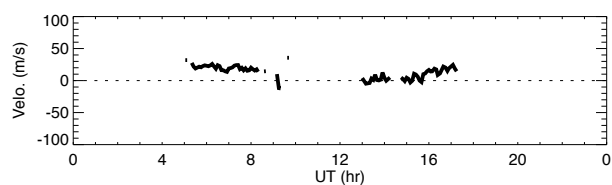
91km



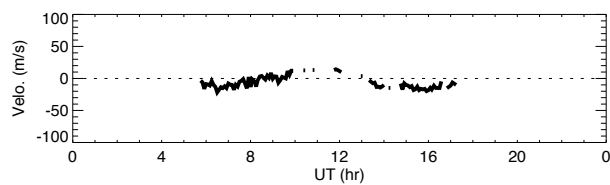
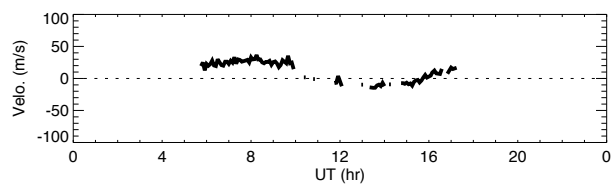
88km



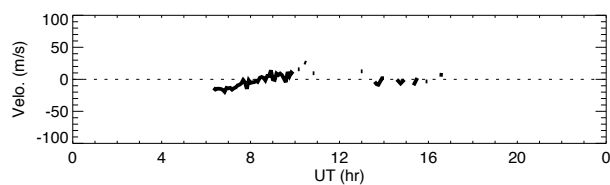
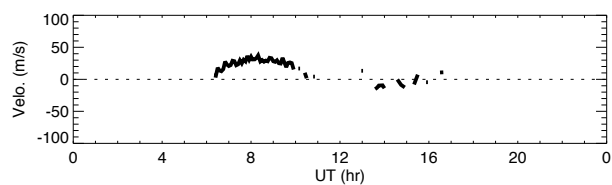
85km



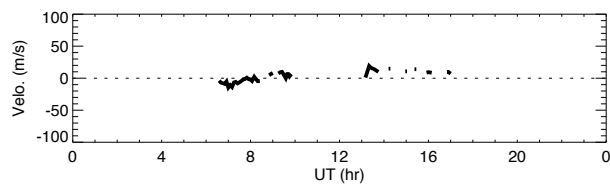
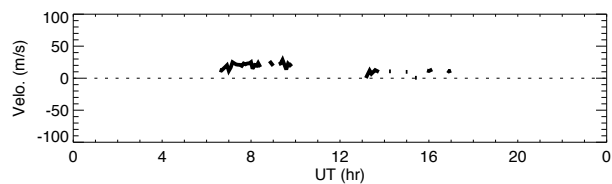
82km



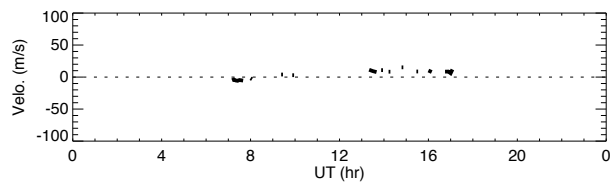
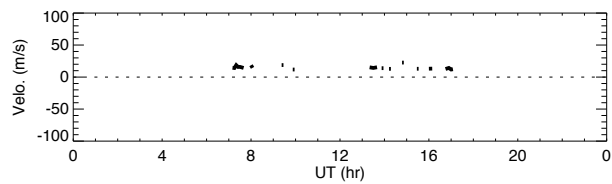
79km



76km



73km

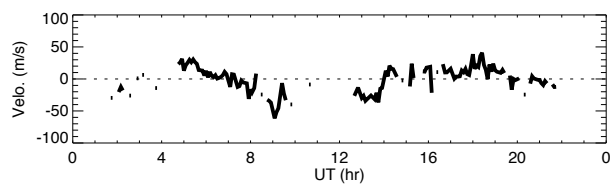
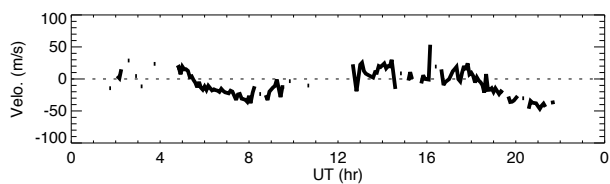


70km

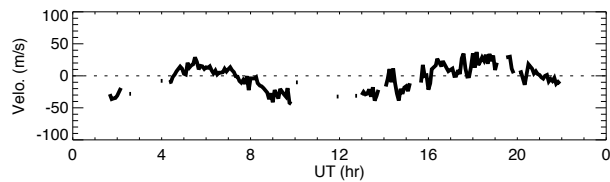
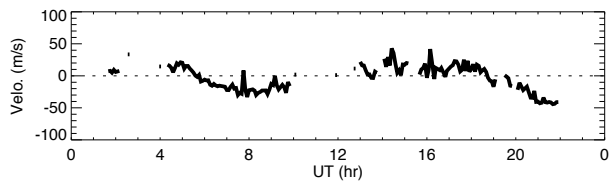
# Wind data obtained by MF radar at Tromsøe on April 18, 2018

## North

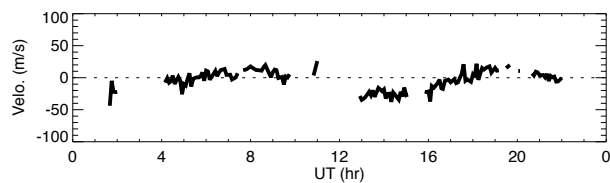
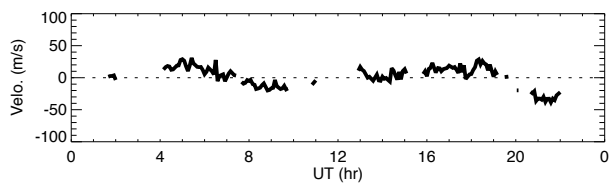
## East



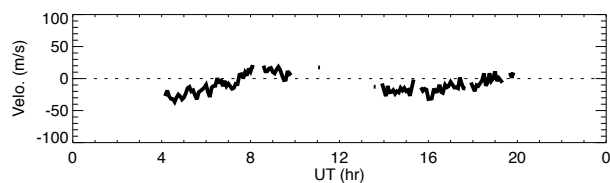
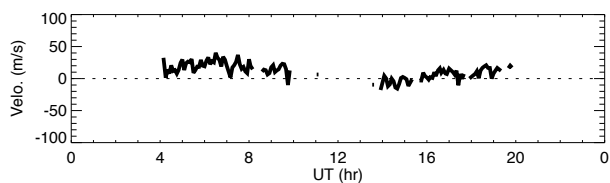
91km



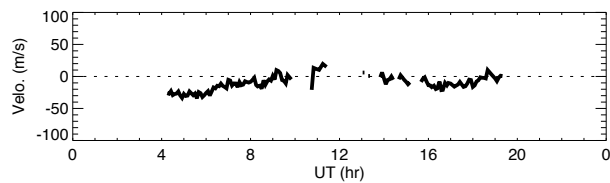
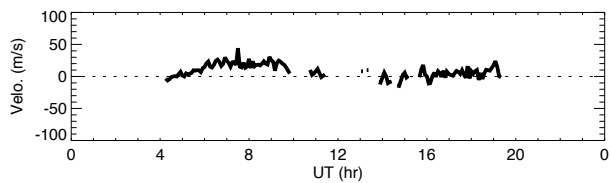
88km



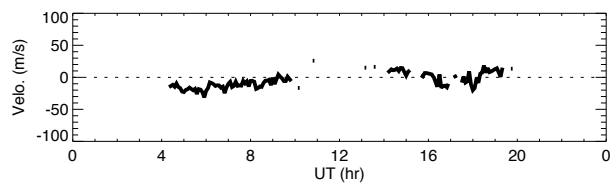
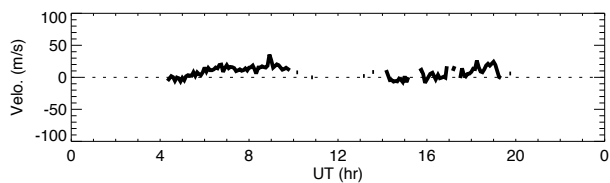
85km



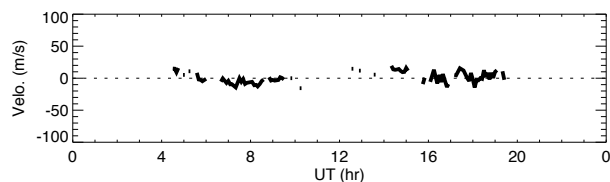
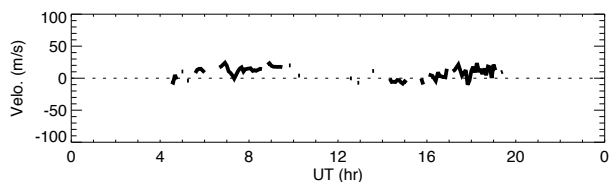
82km



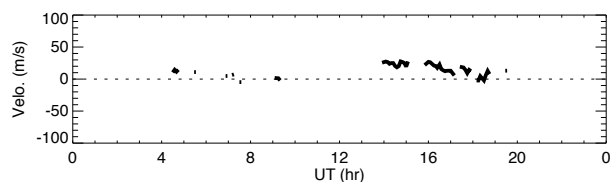
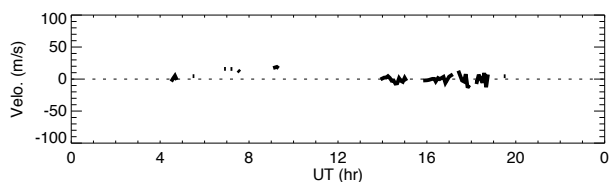
79km



76km



73km



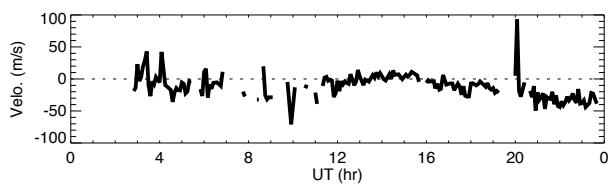
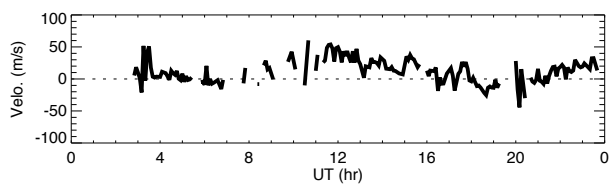
70km



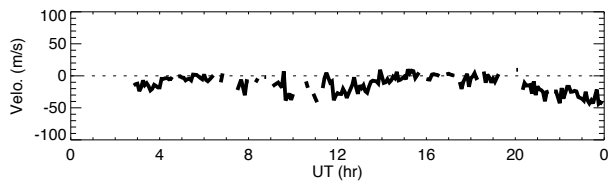
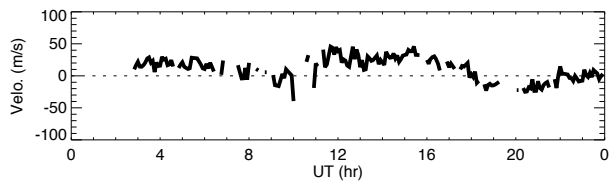
# Wind data obtained by MF radar at Tromsøe on April 20, 2018

## North

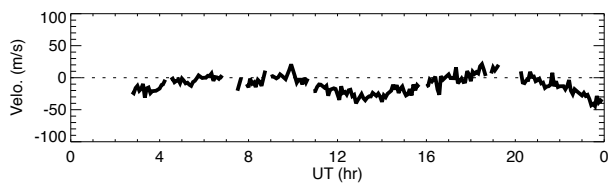
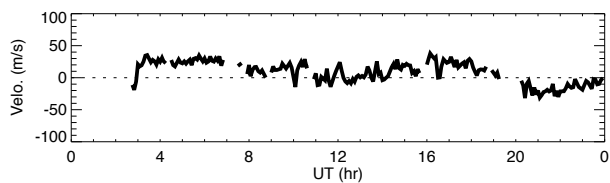
## East



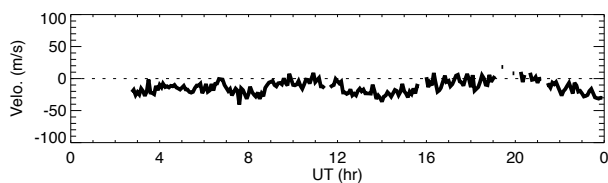
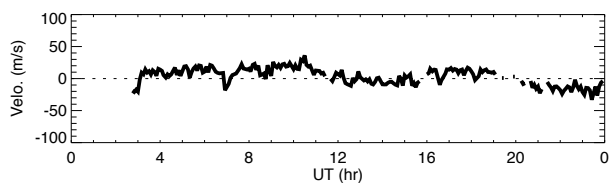
91km



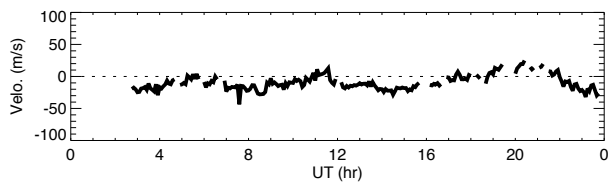
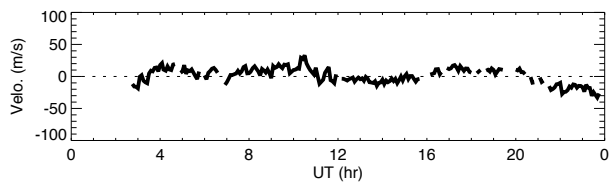
88km



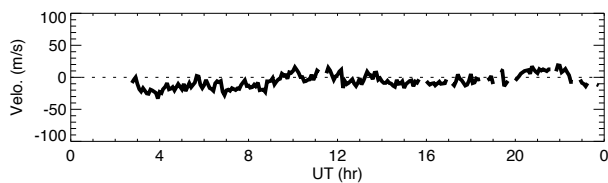
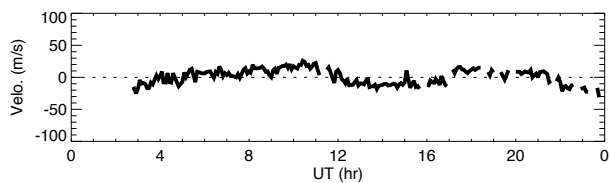
85km



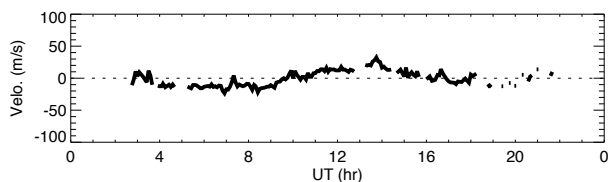
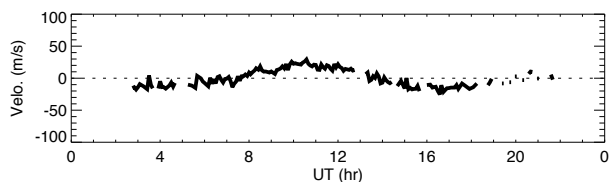
82km



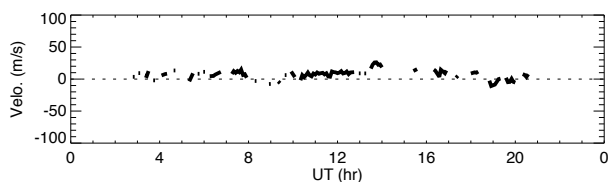
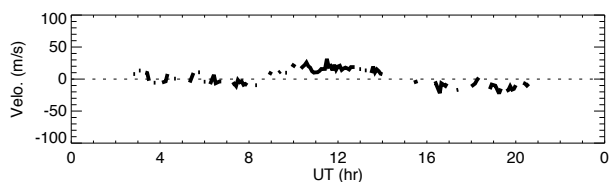
79km



76km



73km

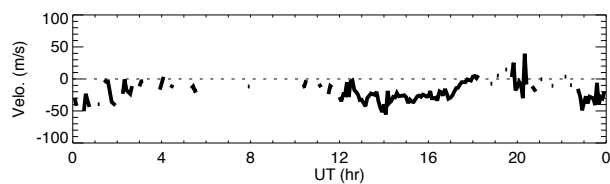
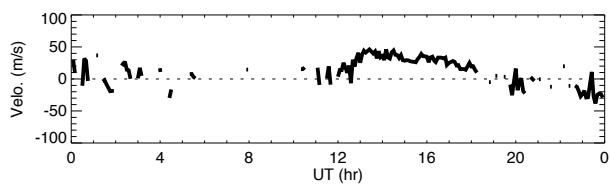


70km

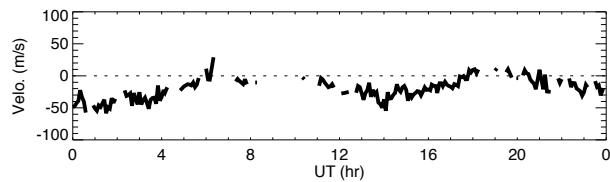
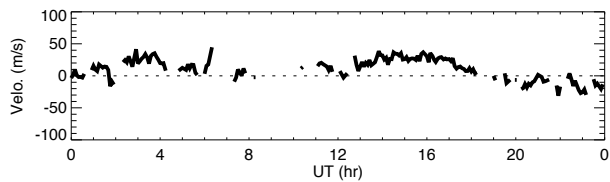
# Wind data obtained by MF radar at Tromsøe on April 21, 2018

## North

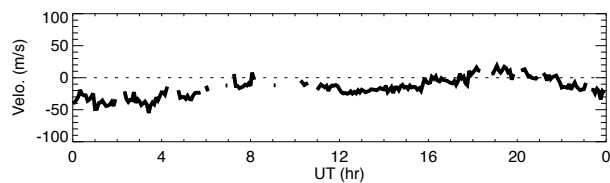
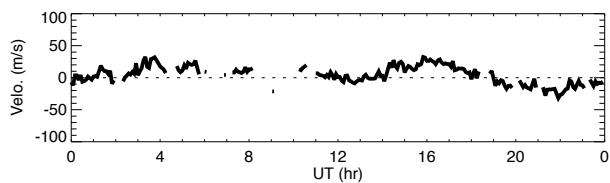
## East



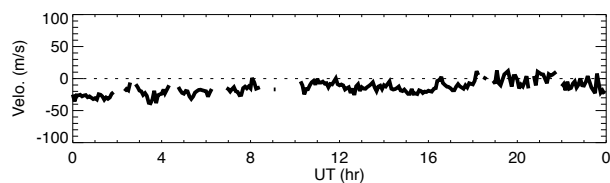
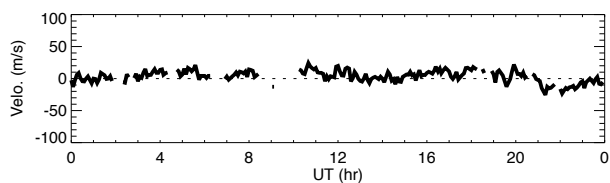
91km



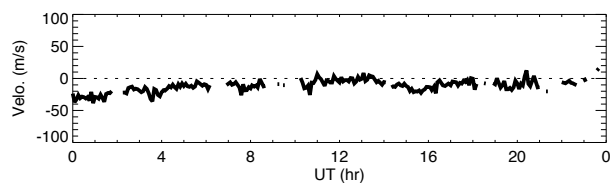
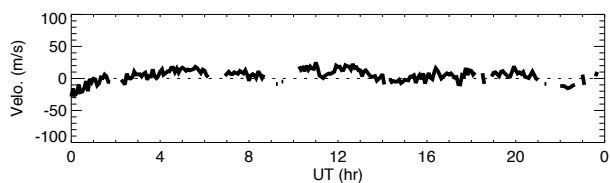
88km



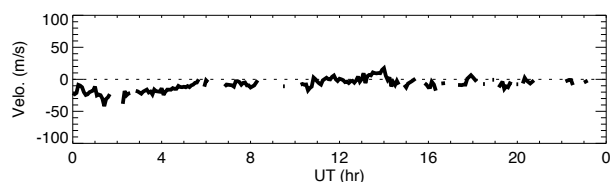
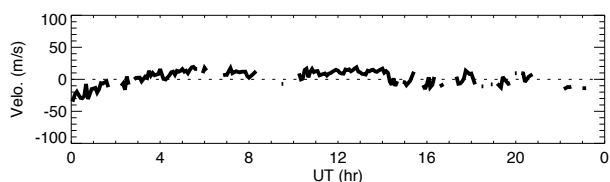
85km



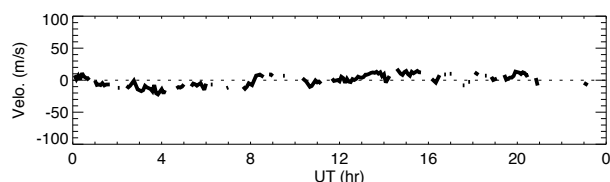
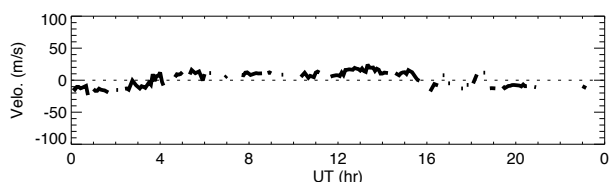
82km



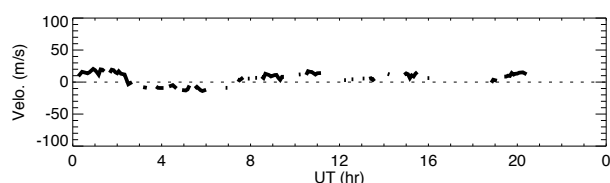
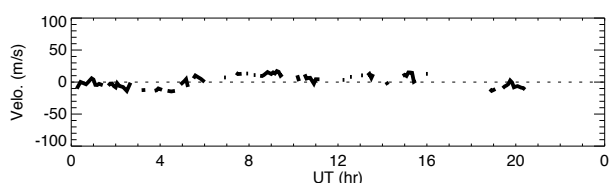
79km



76km



73km



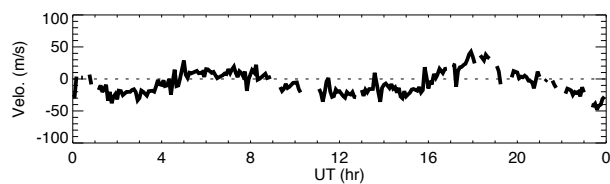
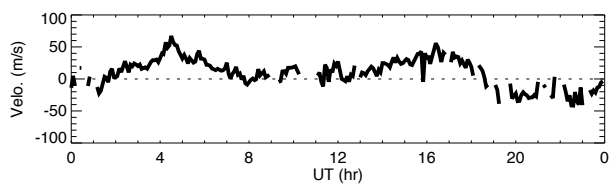
70km



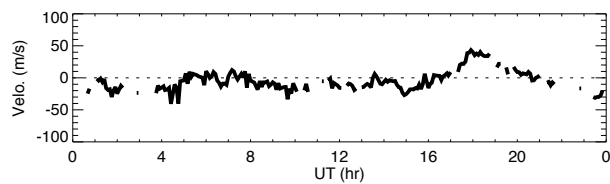
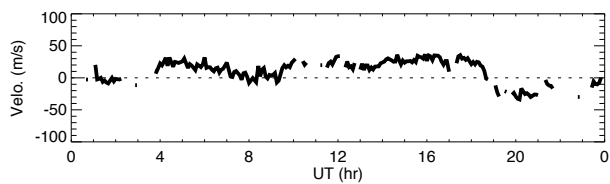
# Wind data obtained by MF radar at Tromsøe on April 23, 2018

## North

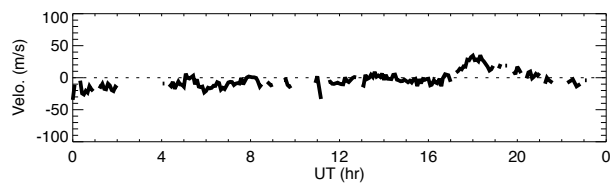
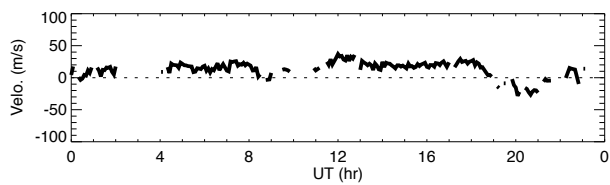
## East



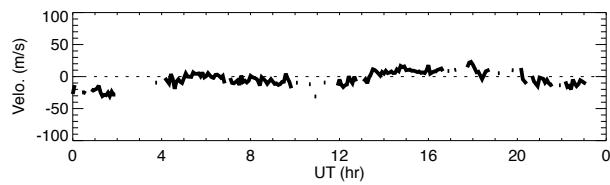
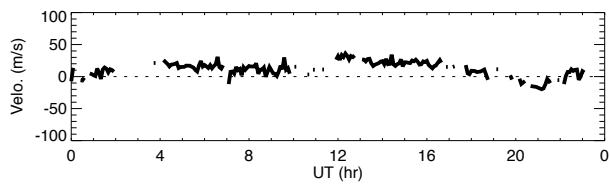
91km



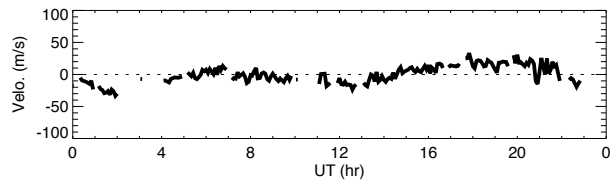
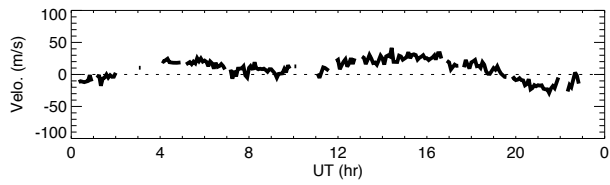
88km



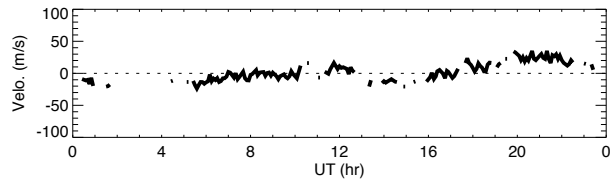
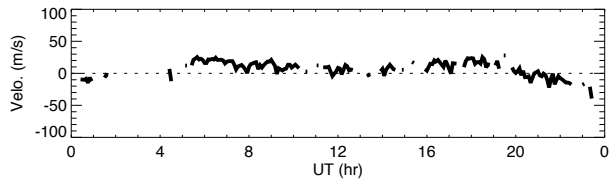
85km



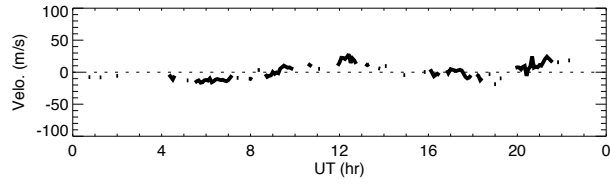
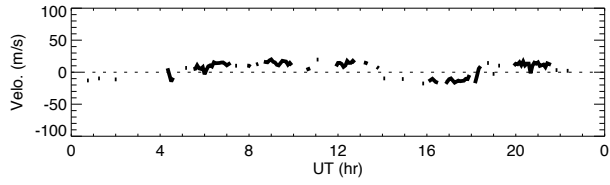
82km



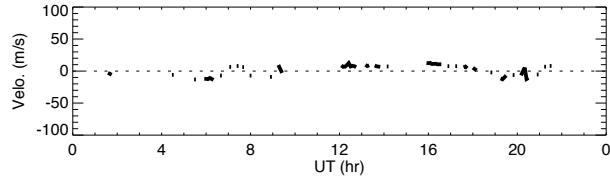
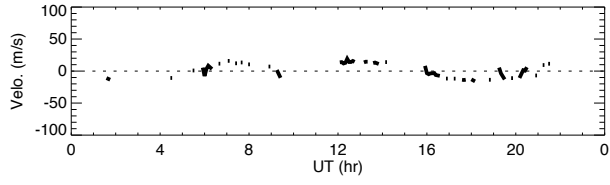
79km



76km



73km

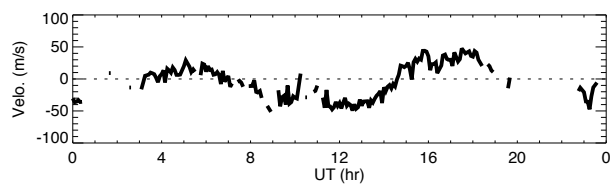
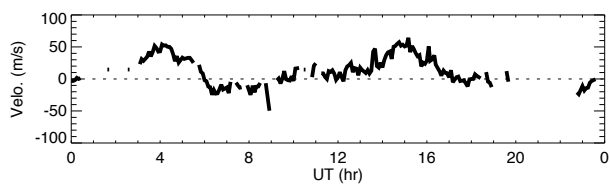


70km

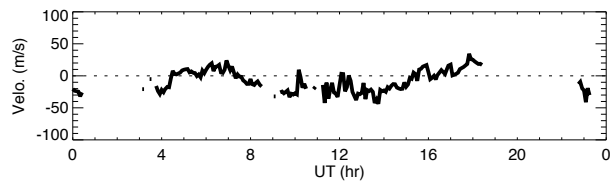
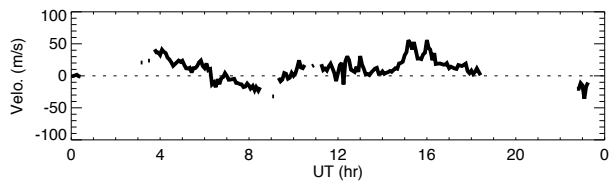
# Wind data obtained by MF radar at Tromsøe on April 24, 2018

## North

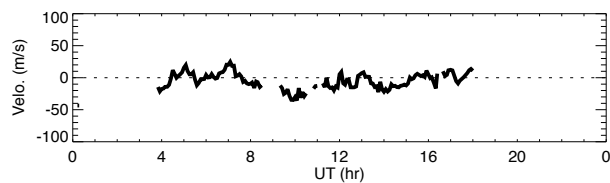
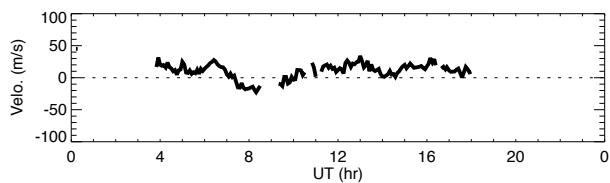
## East



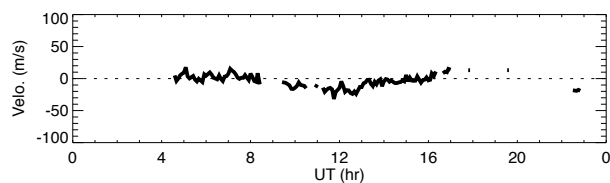
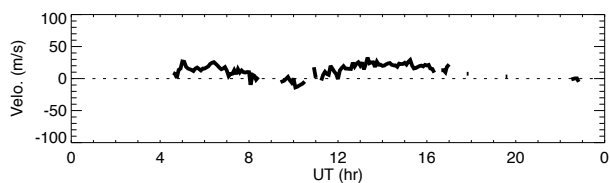
91km



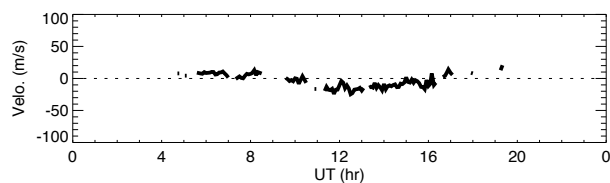
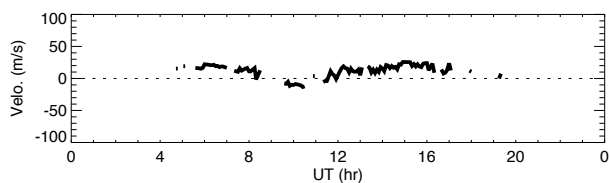
88km



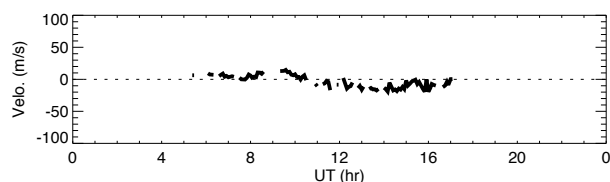
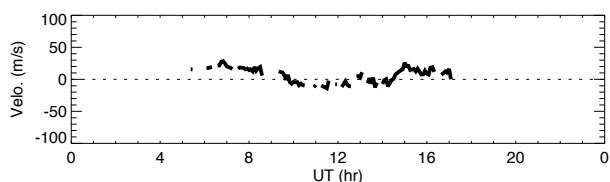
85km



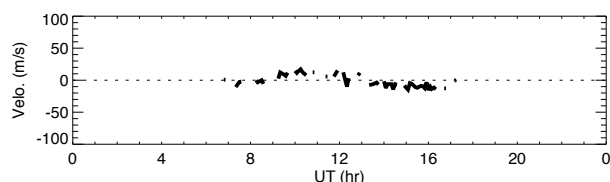
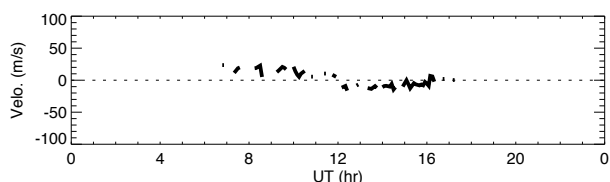
82km



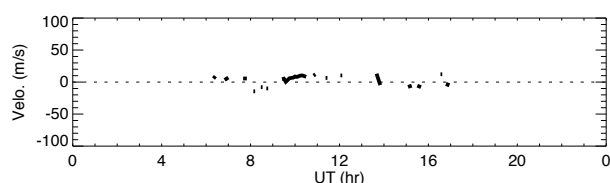
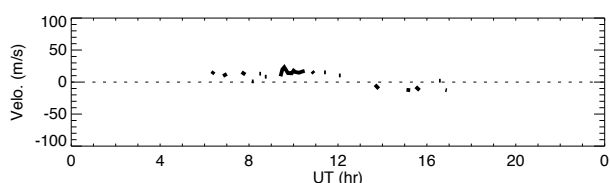
79km



76km



73km



70km

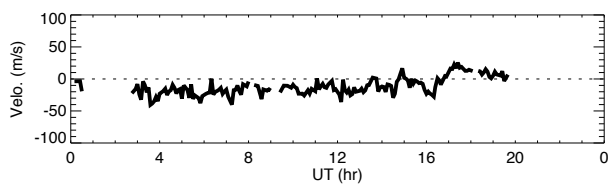
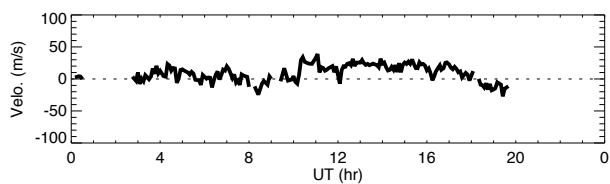




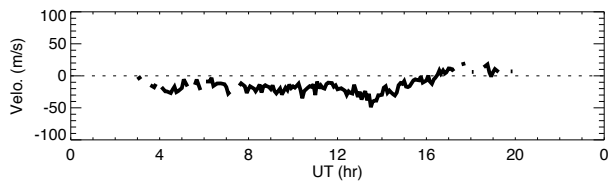
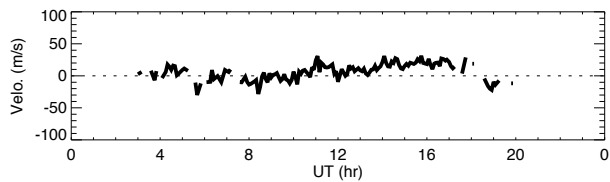
# Wind data obtained by MF radar at Tromsøe on April 26, 2018

## North

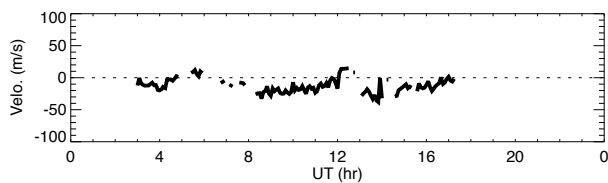
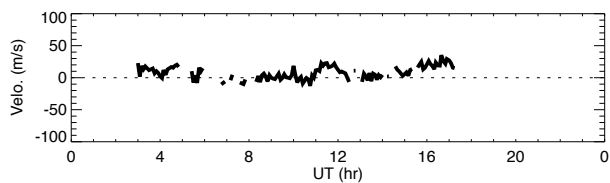
## East



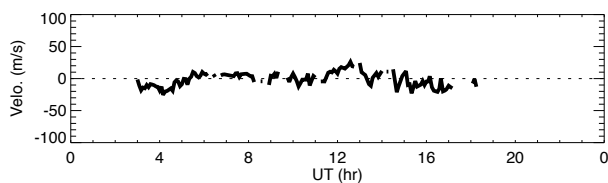
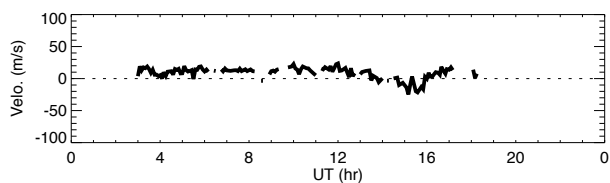
91km



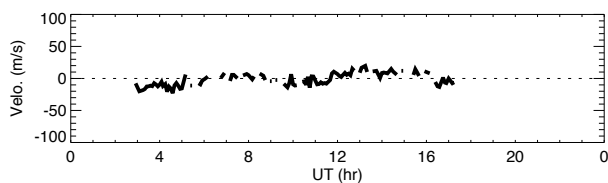
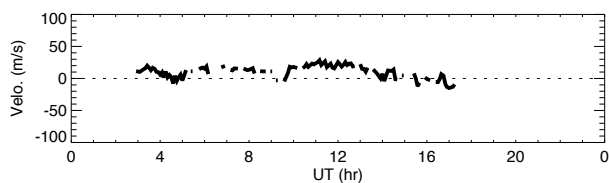
88km



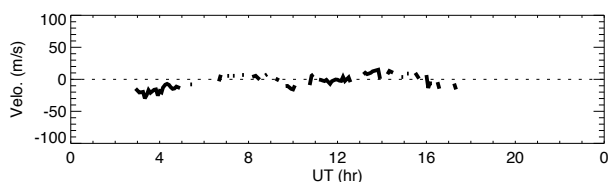
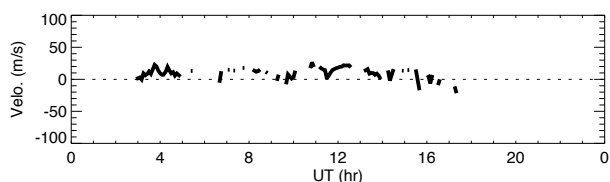
85km



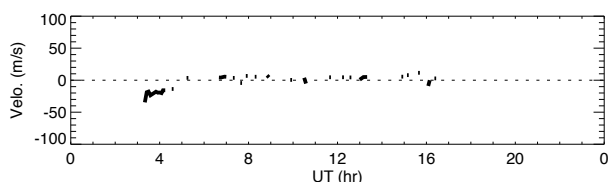
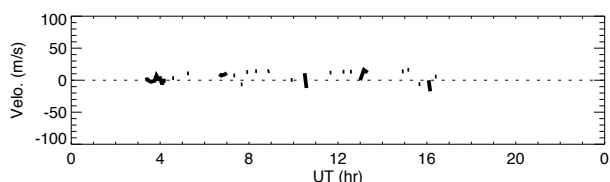
82km



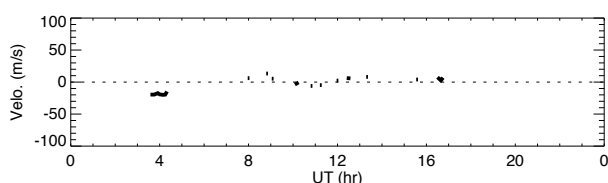
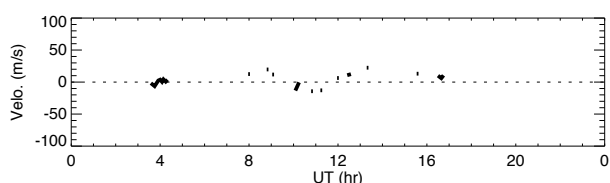
79km



76km



73km

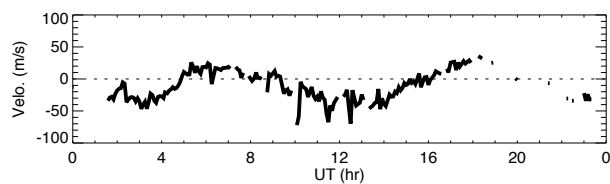
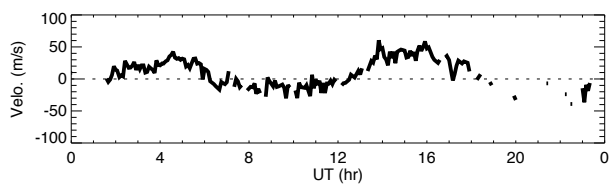


70km

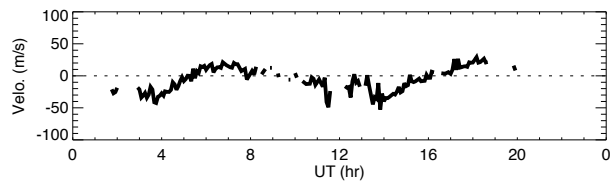
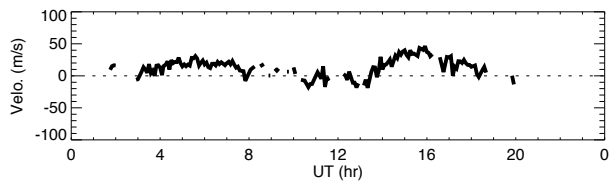
# Wind data obtained by MF radar at Tromsøe on April 27, 2018

## North

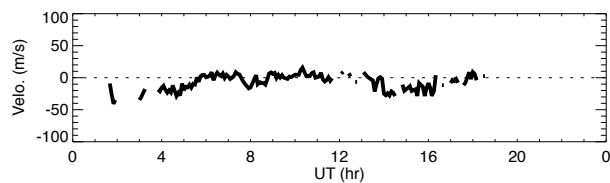
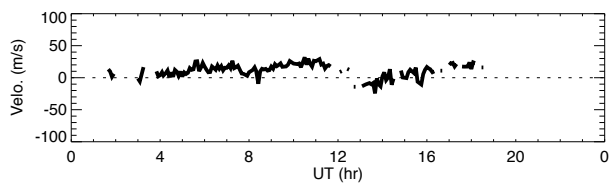
## East



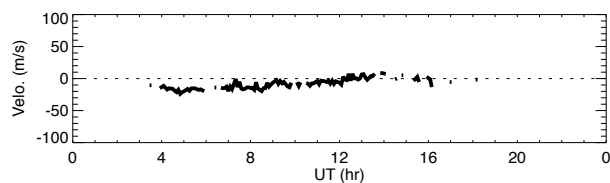
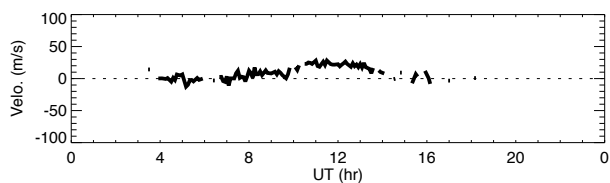
91km



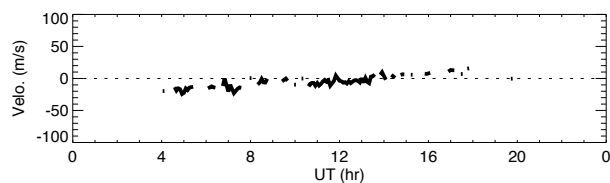
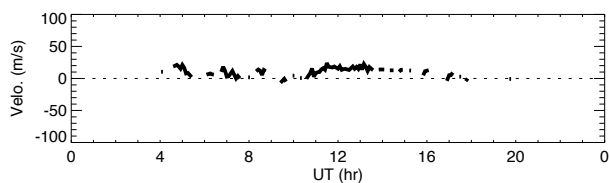
88km



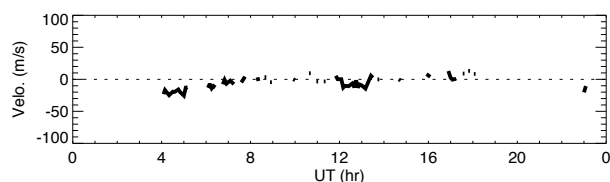
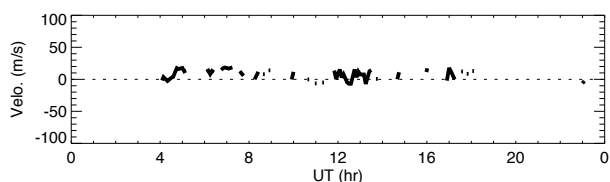
85km



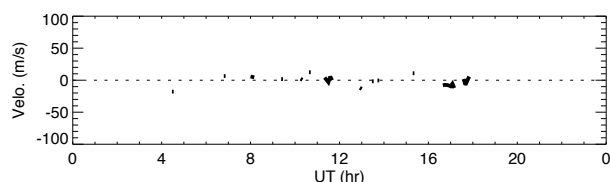
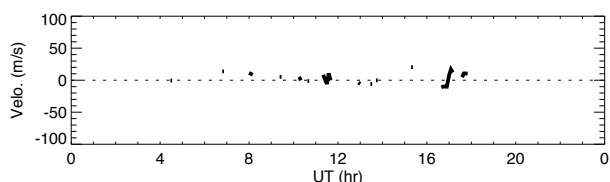
82km



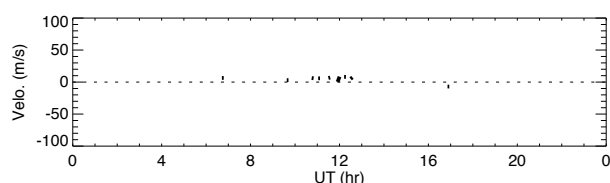
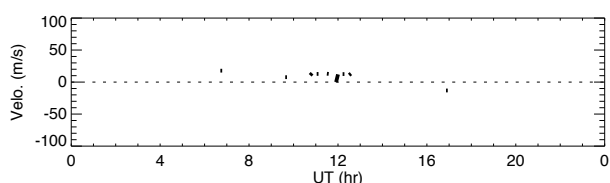
79km



76km



73km

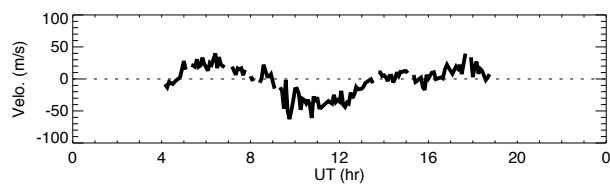
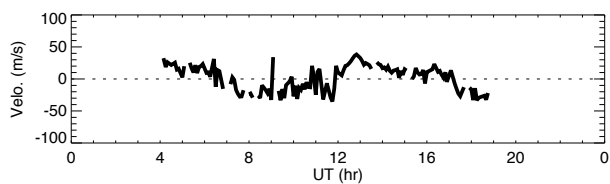


70km

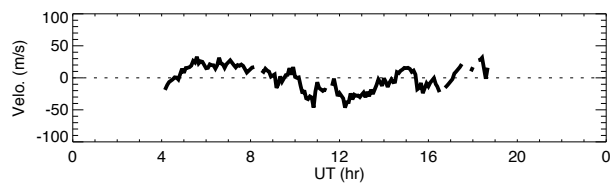
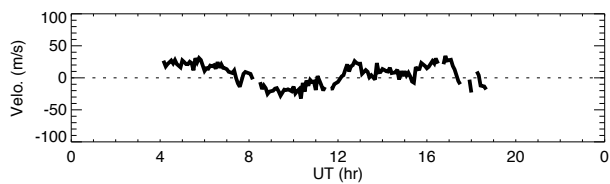
# Wind data obtained by MF radar at Tromsøe on April 28, 2018

## North

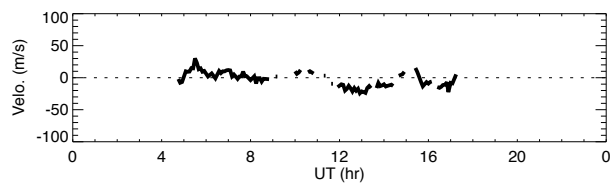
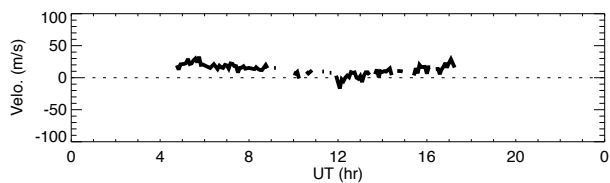
## East



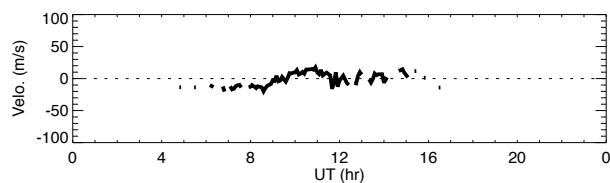
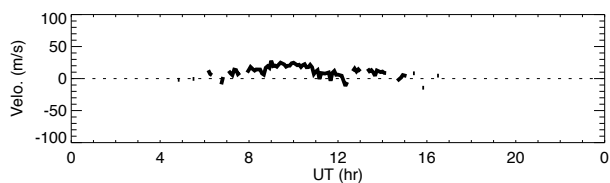
91km



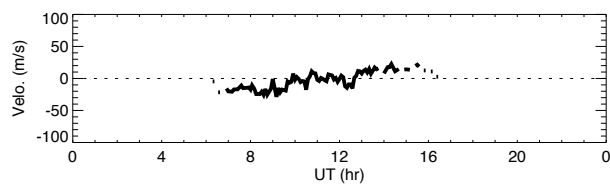
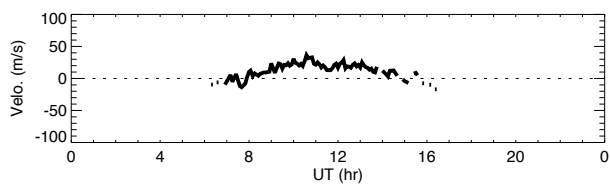
88km



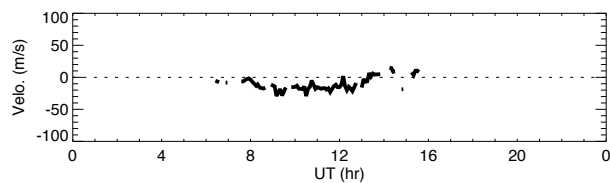
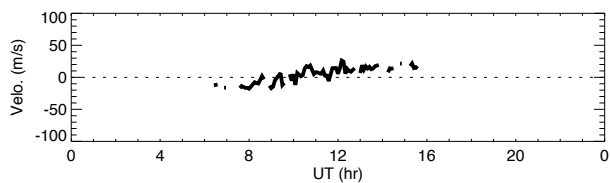
85km



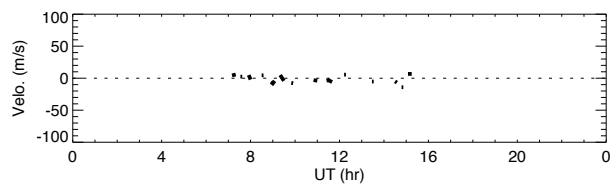
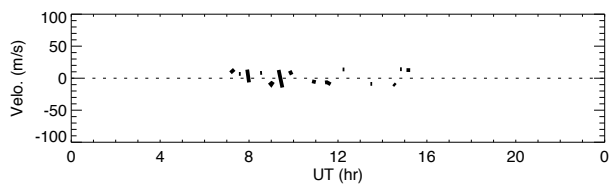
82km



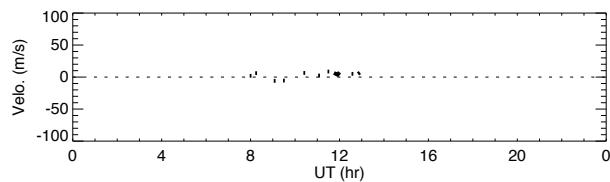
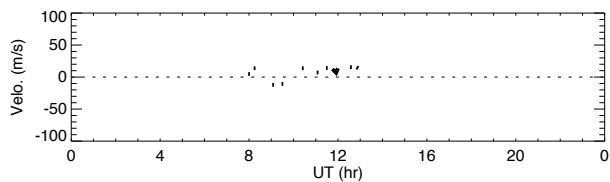
79km



76km



73km

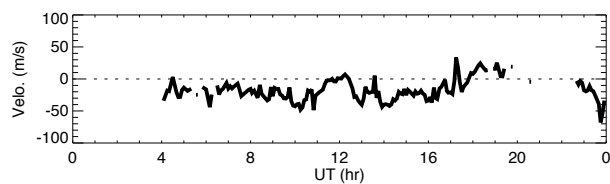
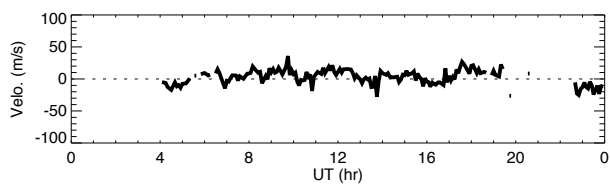


70km

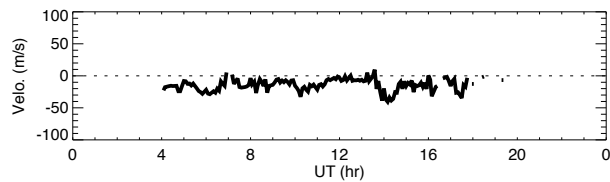
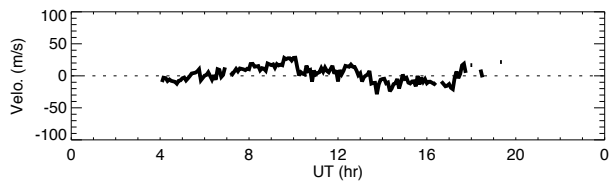
# Wind data obtained by MF radar at Tromsøe on April 29, 2018

## North

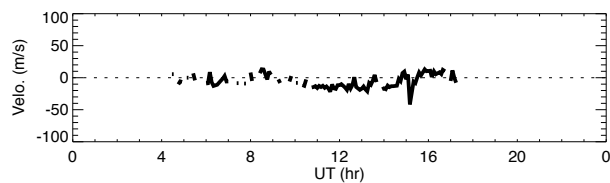
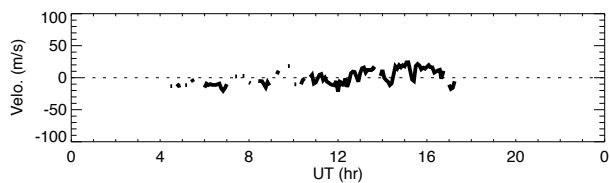
## East



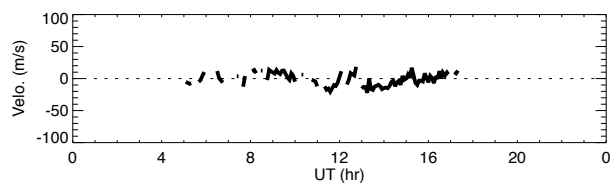
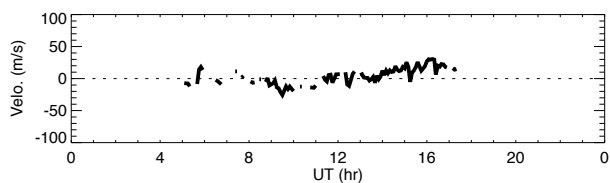
91km



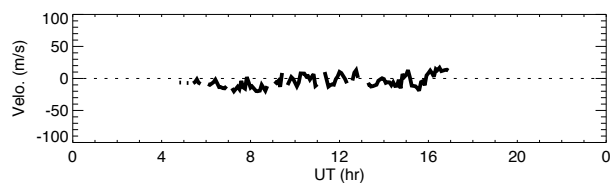
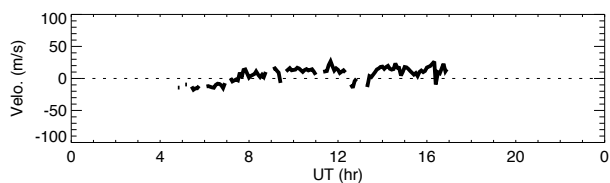
88km



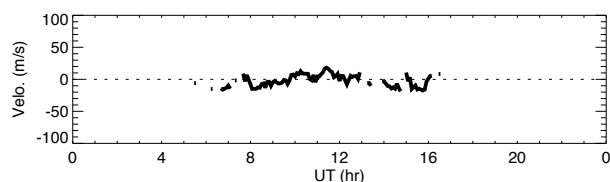
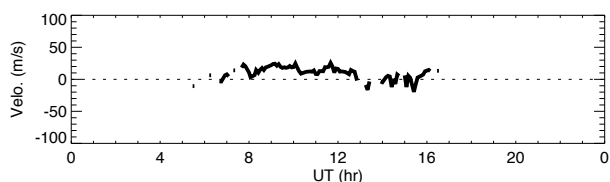
85km



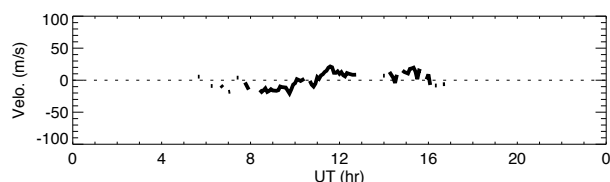
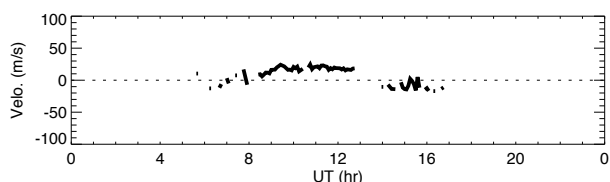
82km



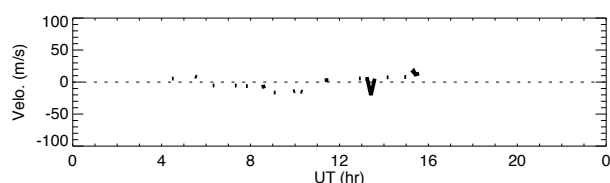
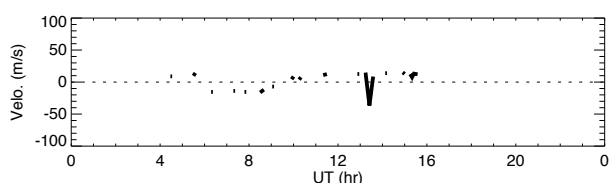
79km



76km



73km

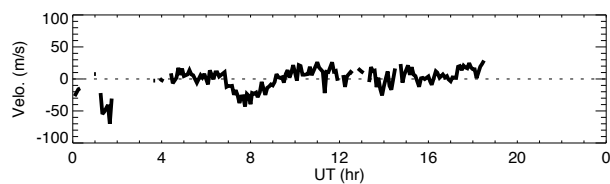
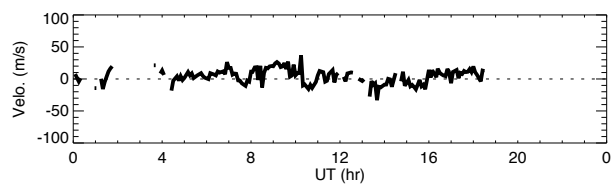


70km

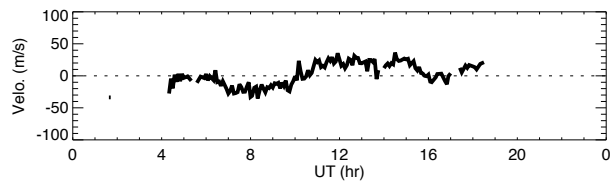
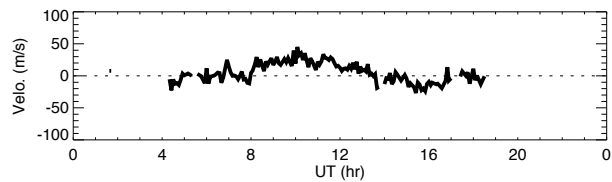
# Wind data obtained by MF radar at Tromsøe on April 30, 2018

## North

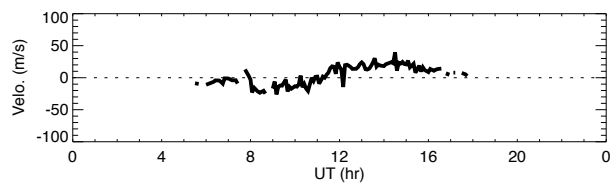
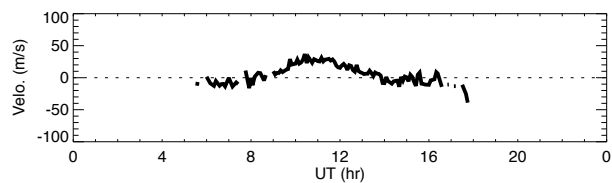
## East



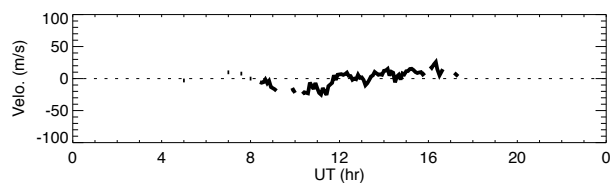
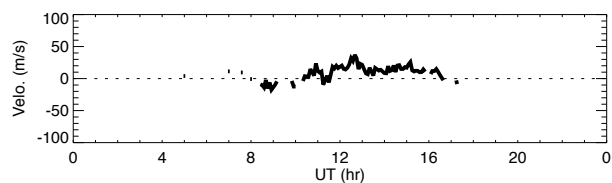
91km



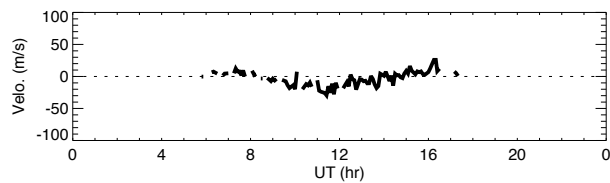
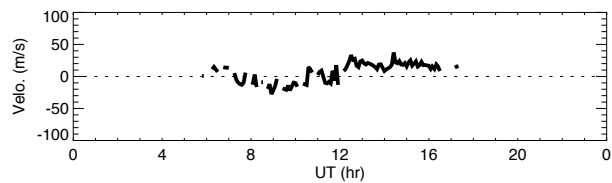
88km



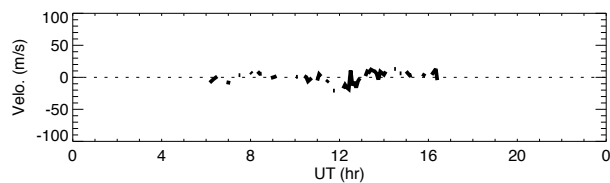
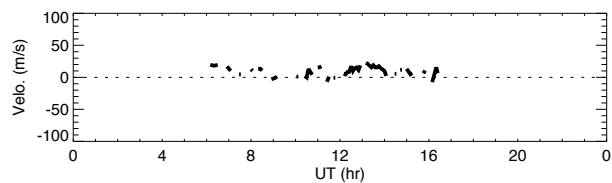
85km



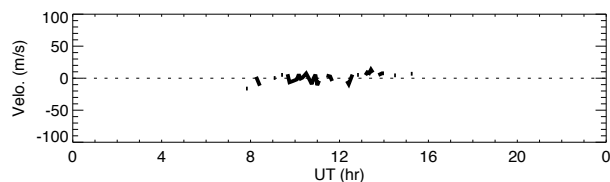
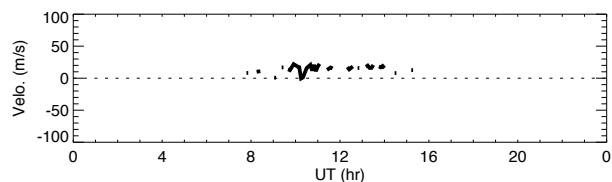
82km



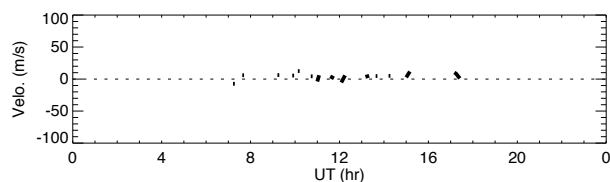
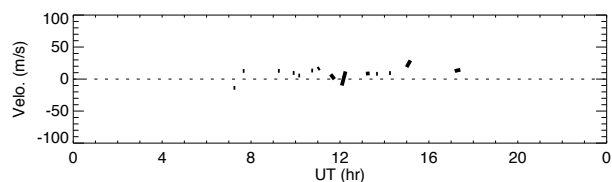
79km



76km



73km



70km