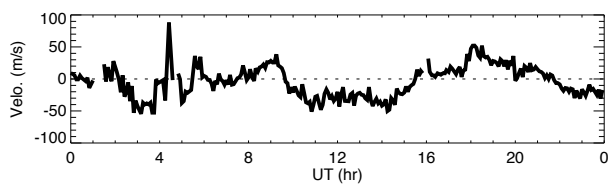
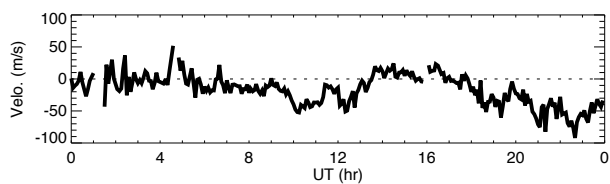


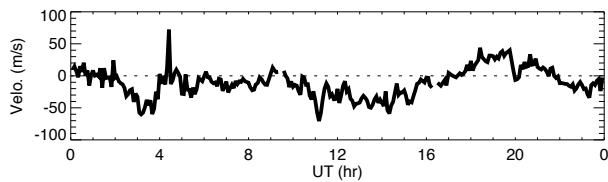
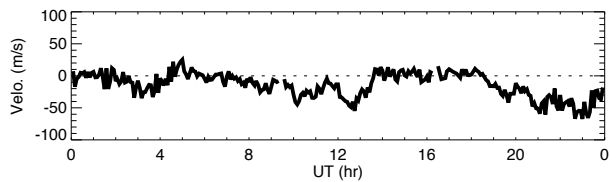
# Wind data obtained by MF radar at Tromsøe on July 1, 2019

## North

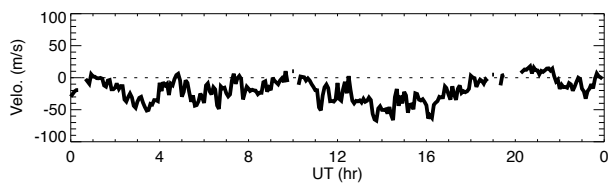
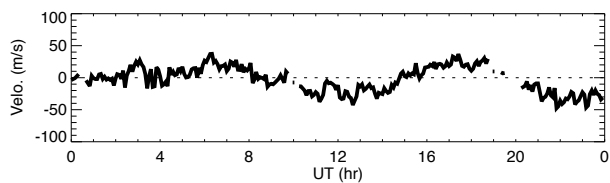
## East



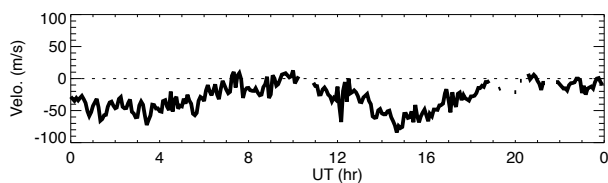
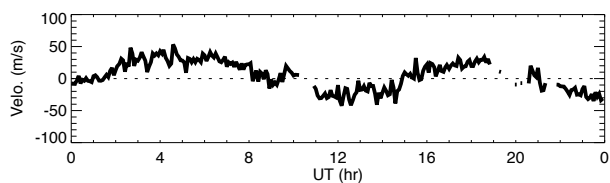
91km



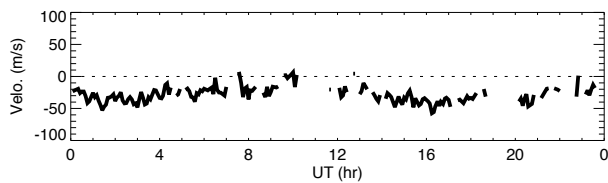
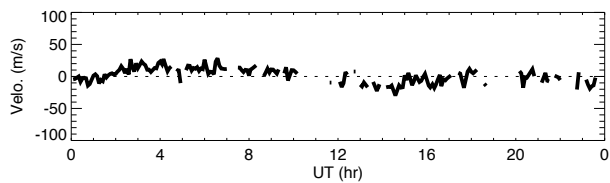
88km



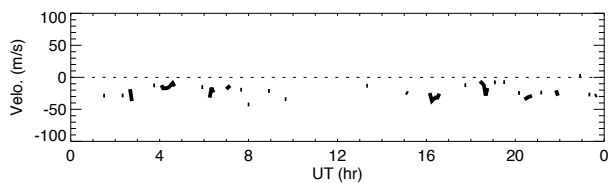
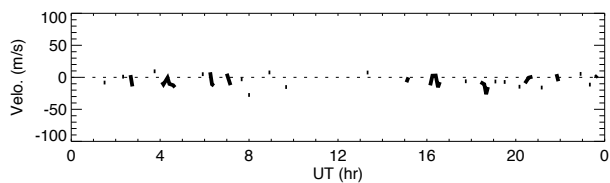
85km



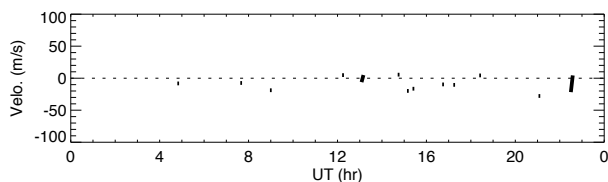
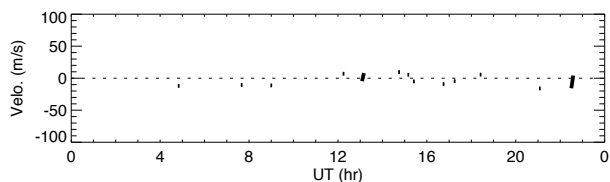
82km



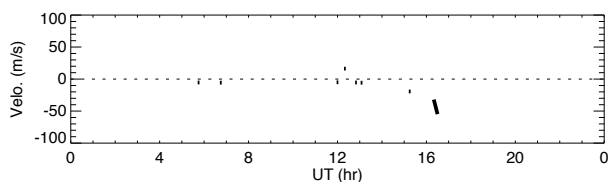
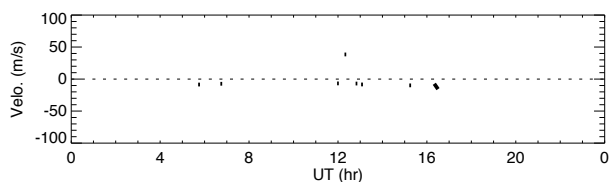
79km



76km



73km



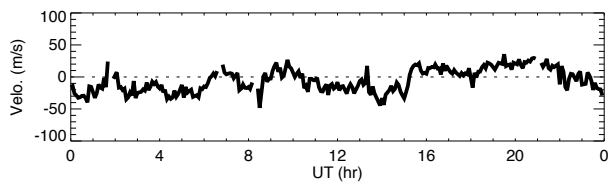
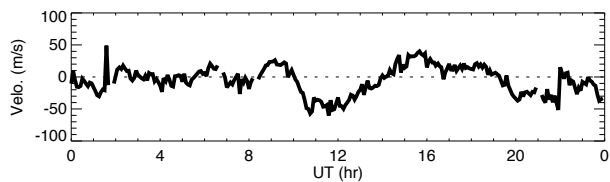
70km



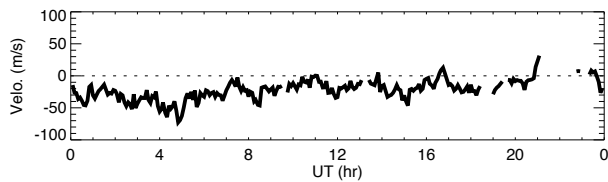
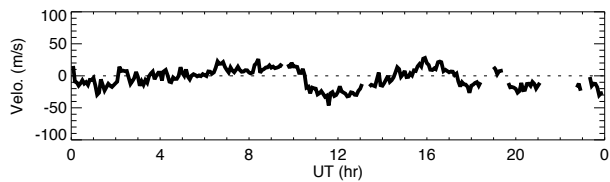
# Wind data obtained by MF radar at Tromsøe on July 3, 2019

## North

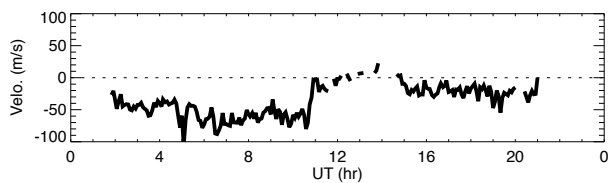
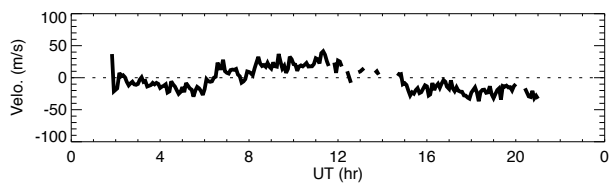
## East



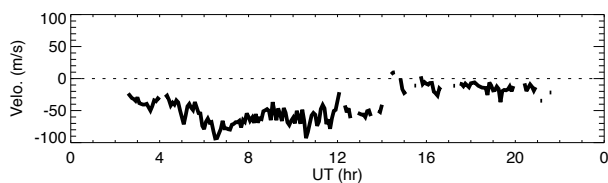
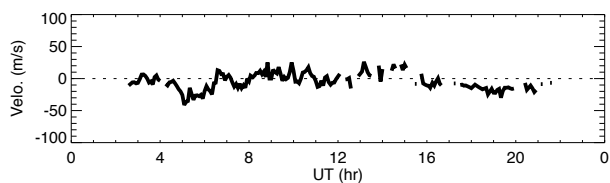
91km



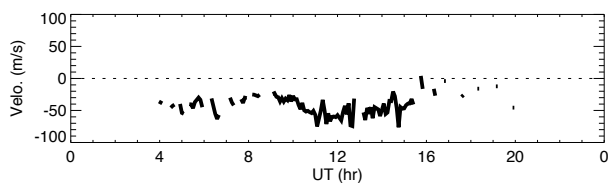
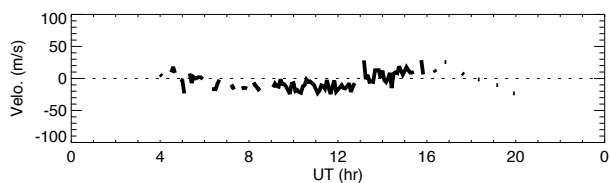
88km



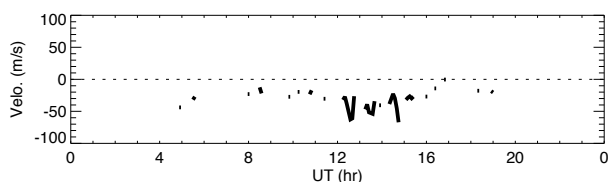
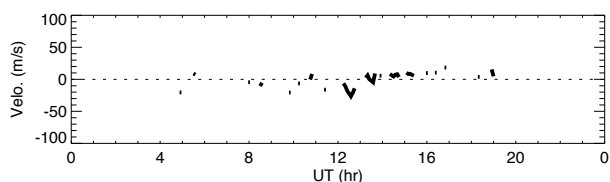
85km



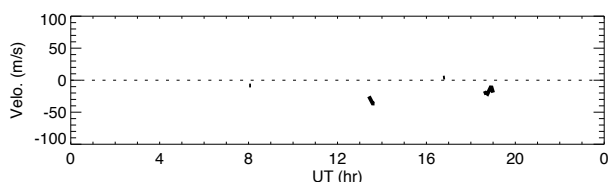
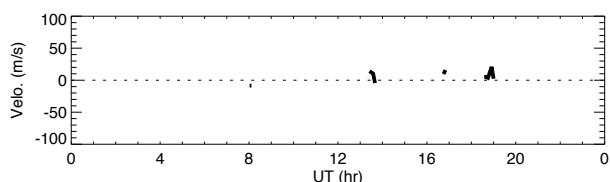
82km



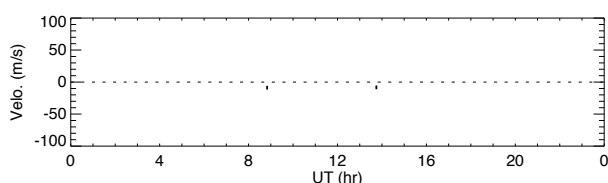
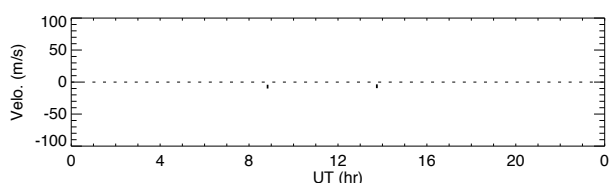
79km



76km



73km

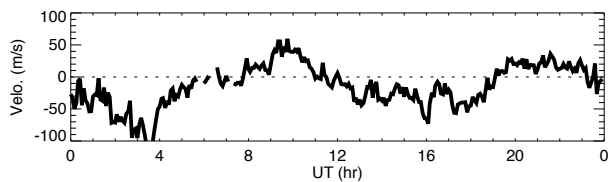
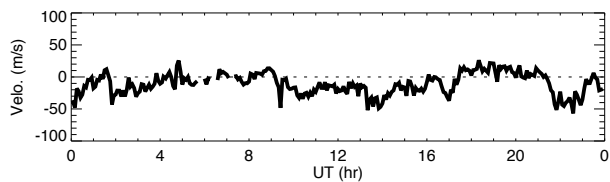


70km

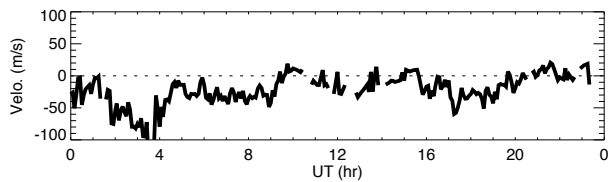
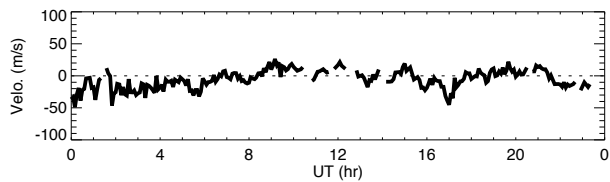
# Wind data obtained by MF radar at Tromsøe on July 4, 2019

## North

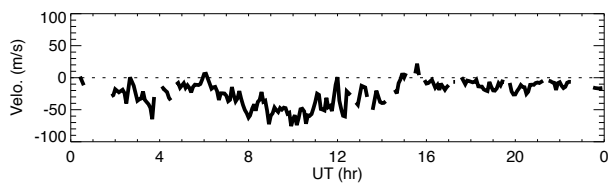
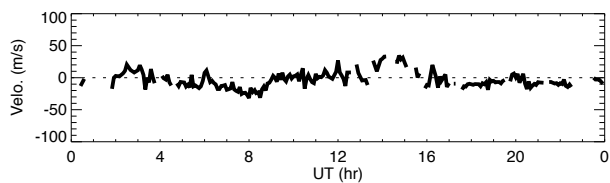
## East



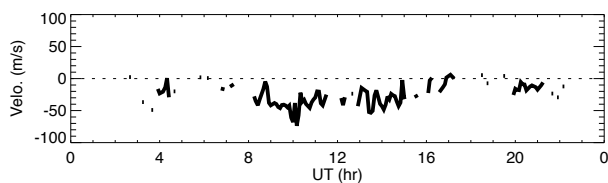
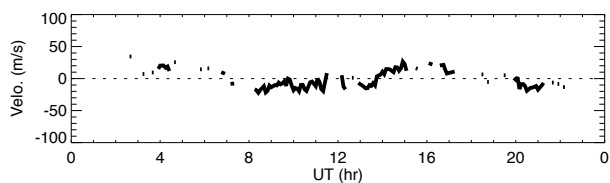
91km



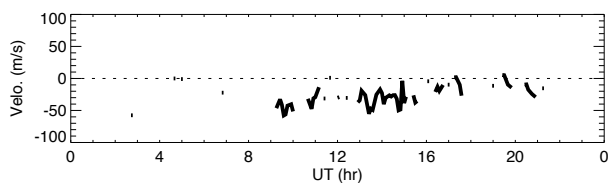
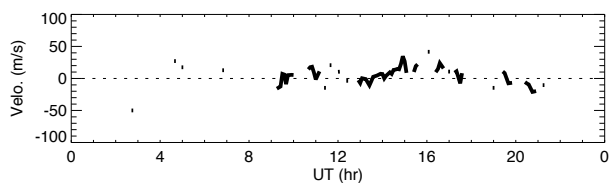
88km



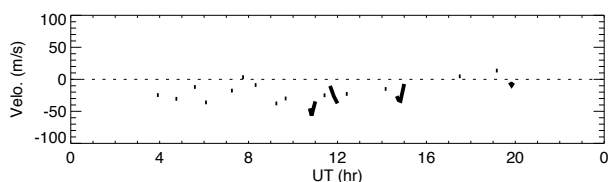
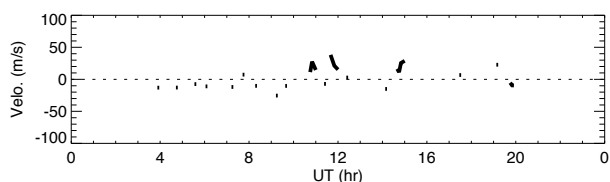
85km



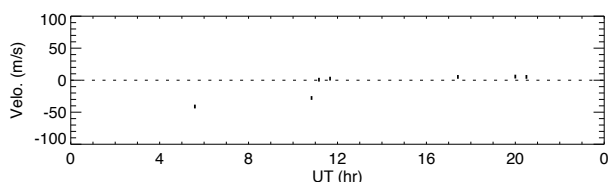
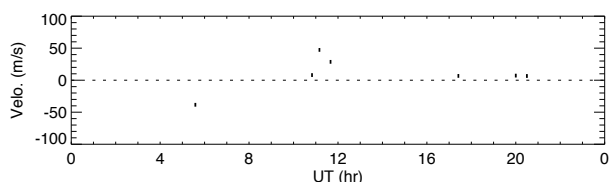
82km



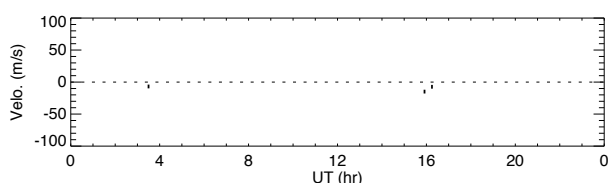
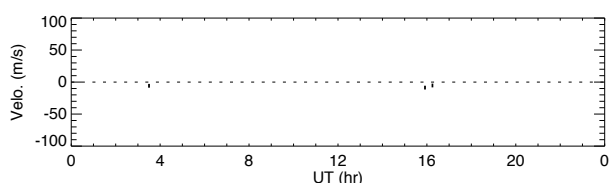
79km



76km



73km

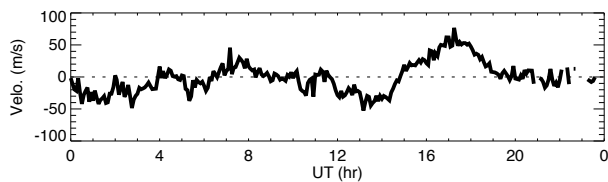
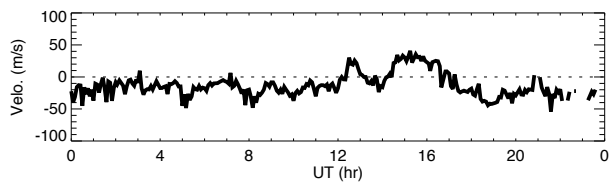


70km

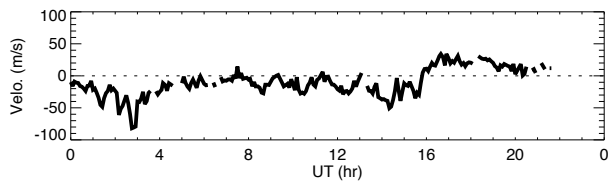
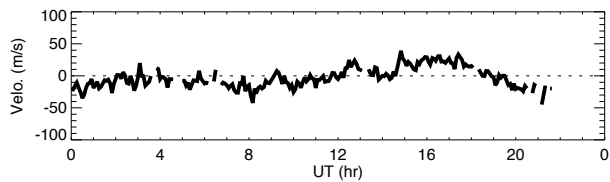
# Wind data obtained by MF radar at Tromsøe on July 5, 2019

## North

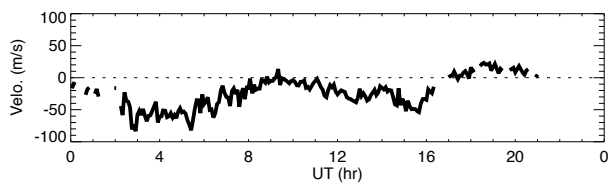
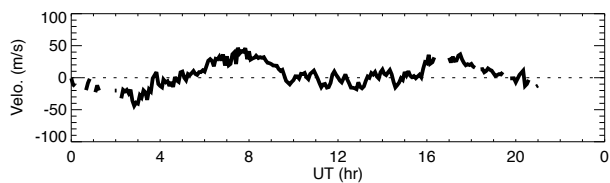
## East



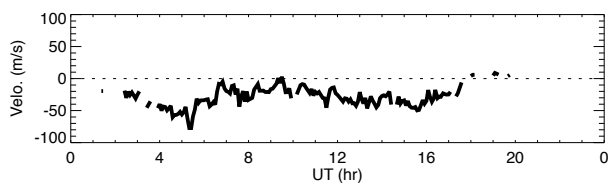
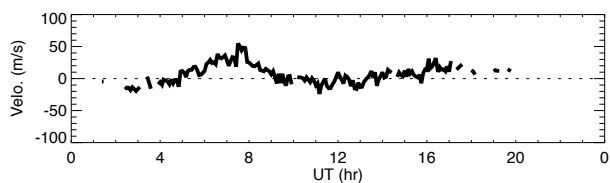
91km



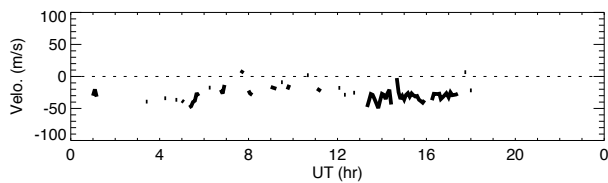
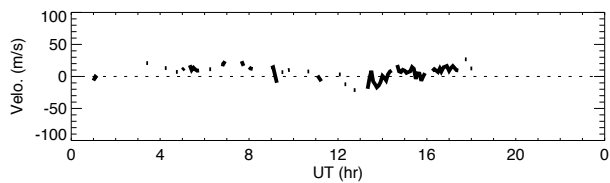
88km



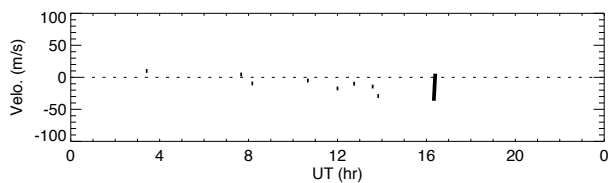
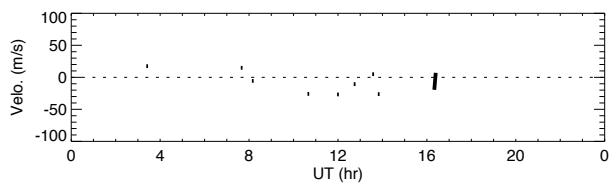
85km



82km



79km

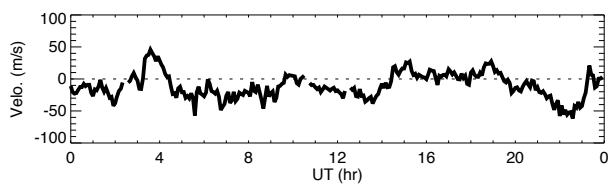
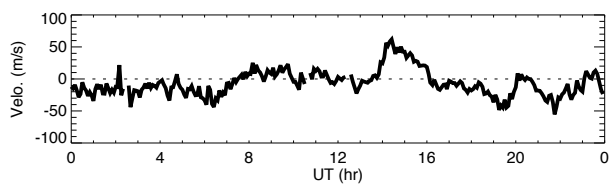


76km

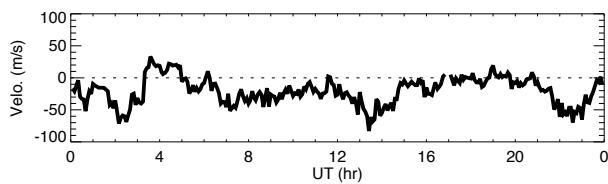
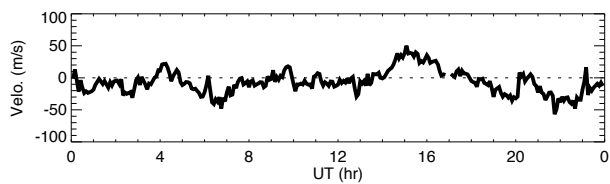
# Wind data obtained by MF radar at Tromsøe on July 6, 2019

## North

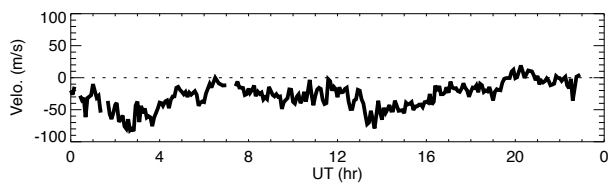
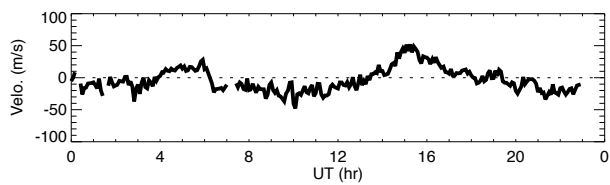
## East



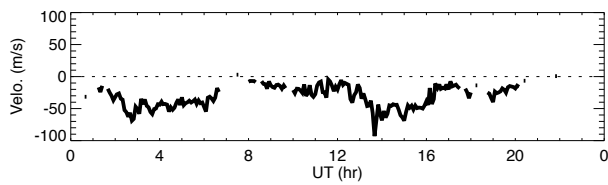
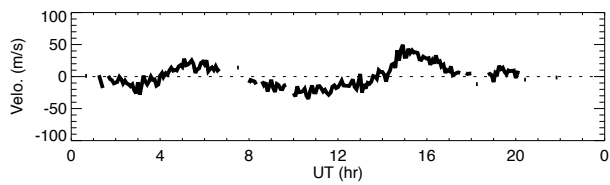
91km



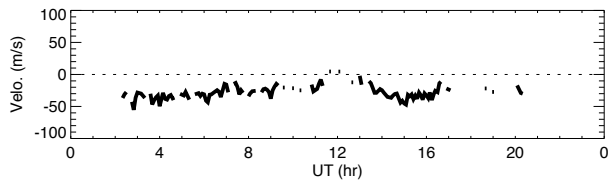
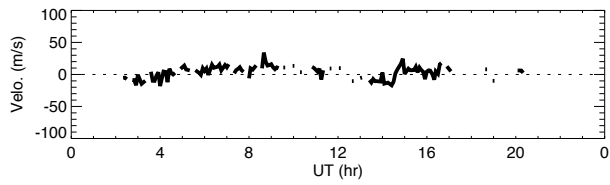
88km



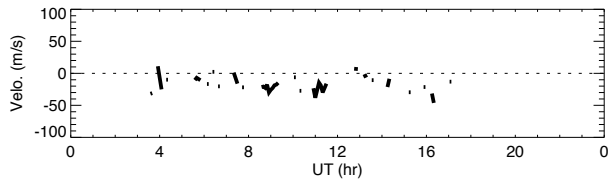
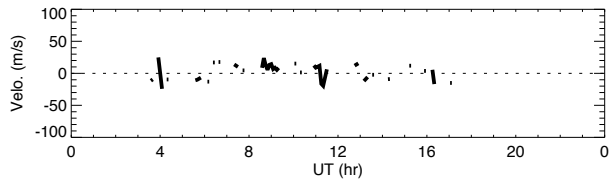
85km



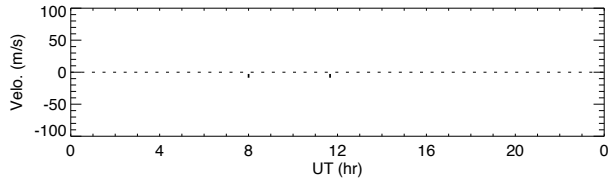
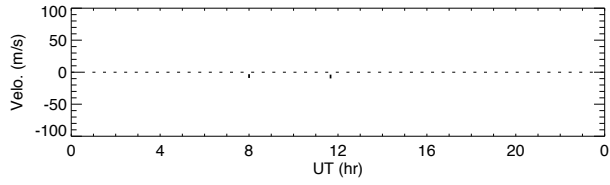
82km



79km



76km



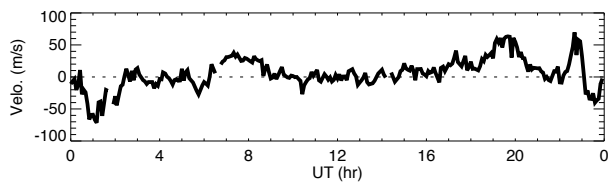
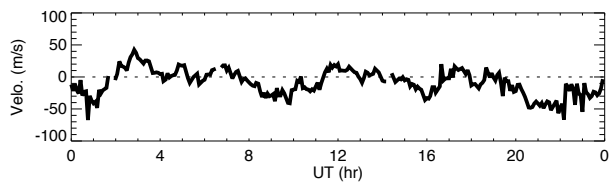
73km



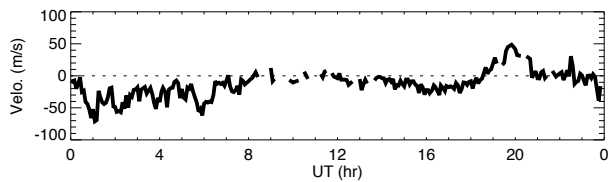
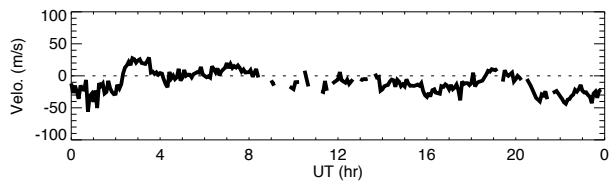
# Wind data obtained by MF radar at Tromsøe on July 8, 2019

## North

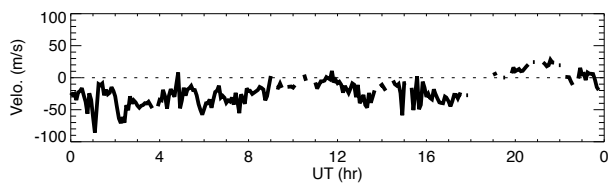
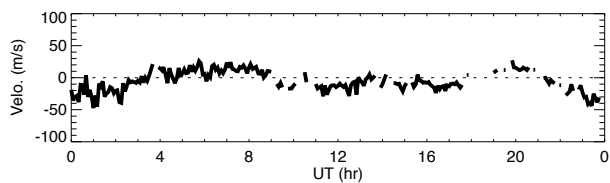
## East



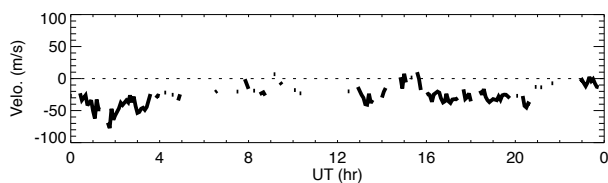
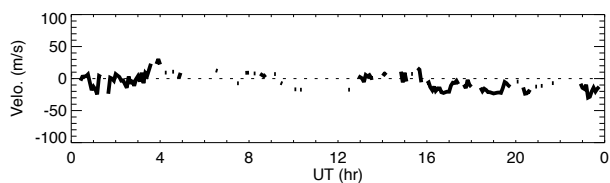
91km



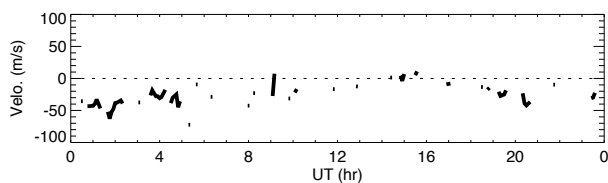
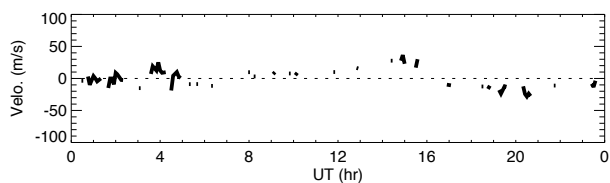
88km



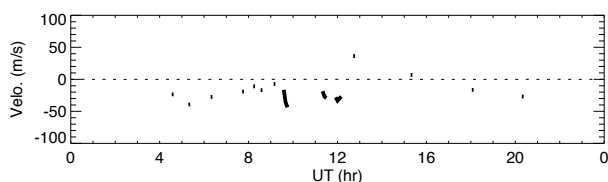
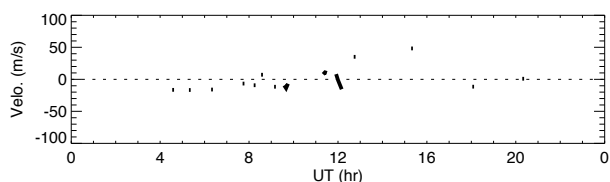
85km



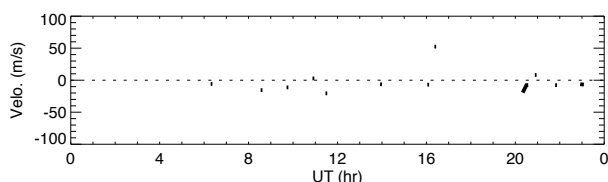
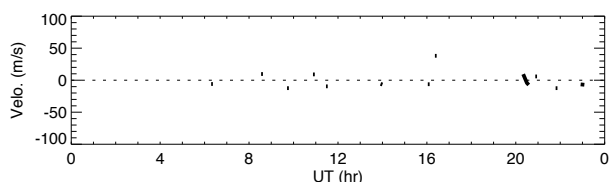
82km



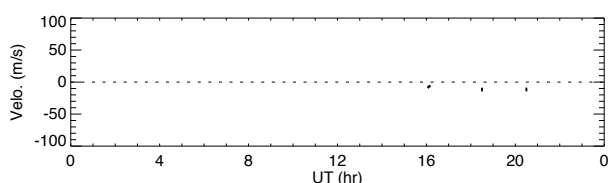
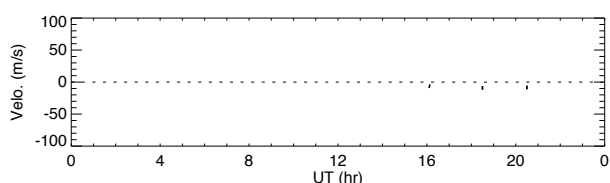
79km



76km



73km



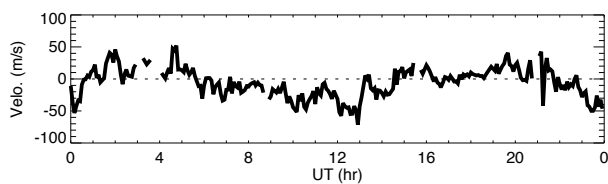
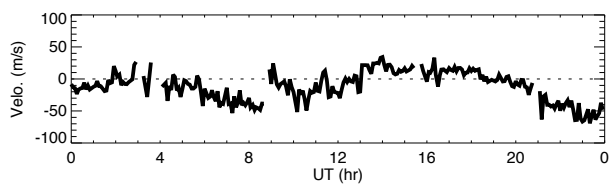
70km



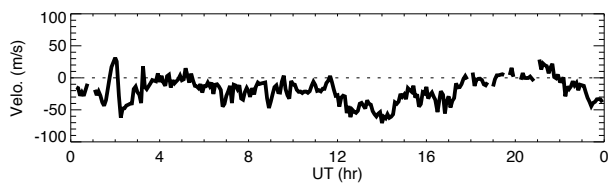
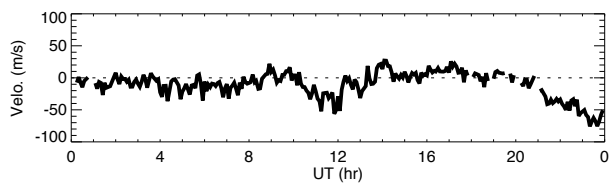
# Wind data obtained by MF radar at Tromsøe on July 9, 2019

## North

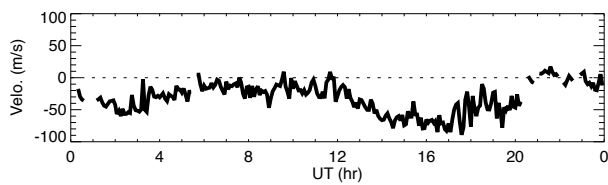
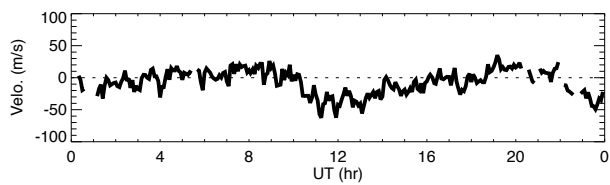
## East



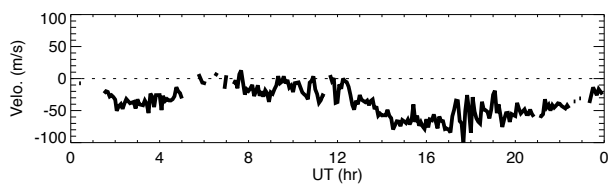
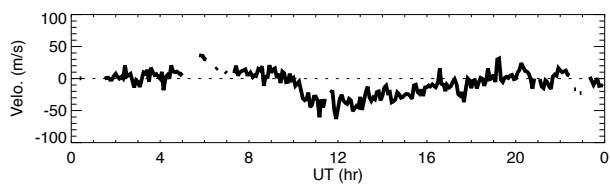
91km



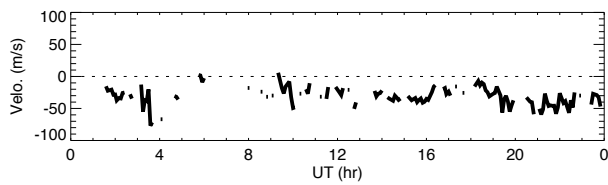
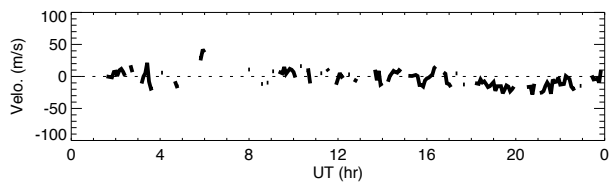
88km



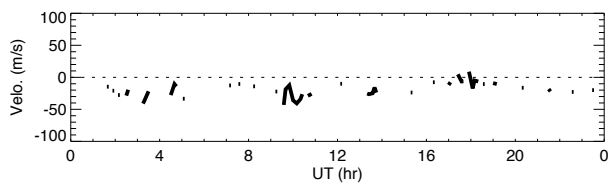
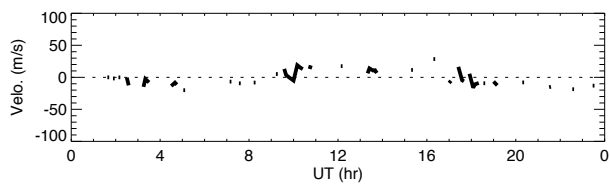
85km



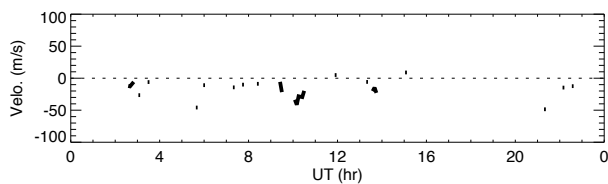
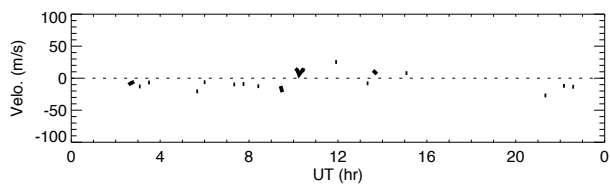
82km



79km



76km

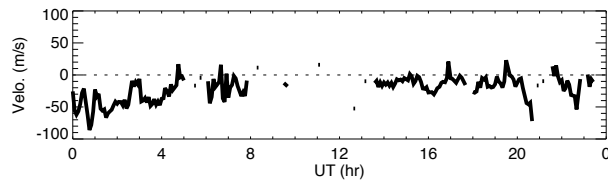
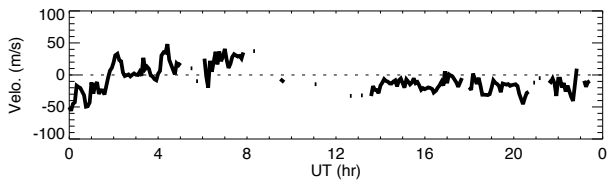


73km

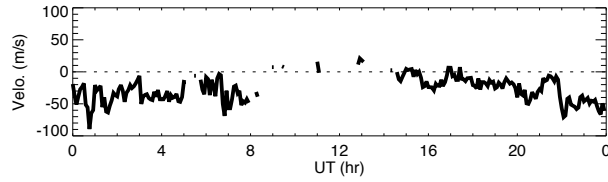
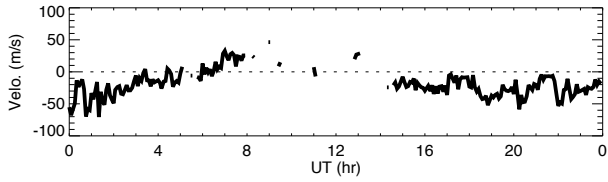
# Wind data obtained by MF radar at Tromsøe on July 10, 2019

North

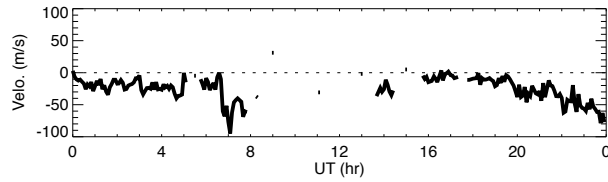
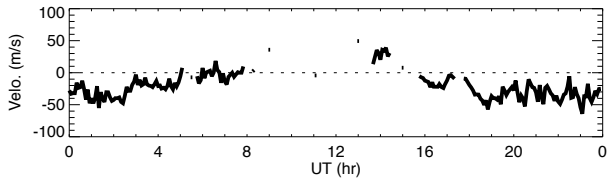
East



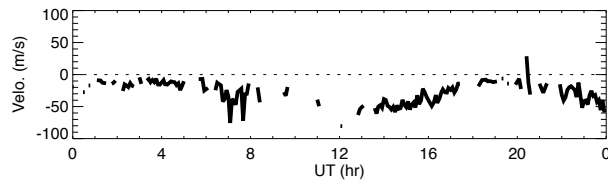
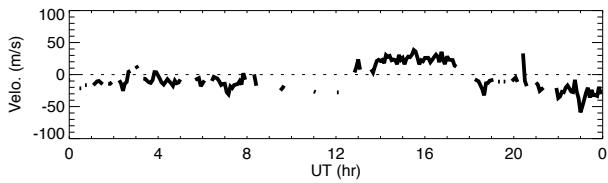
91km



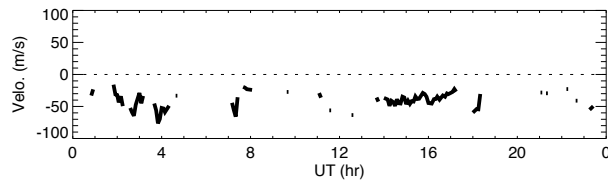
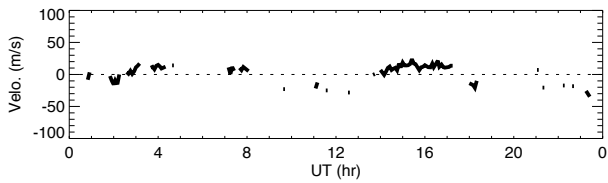
88km



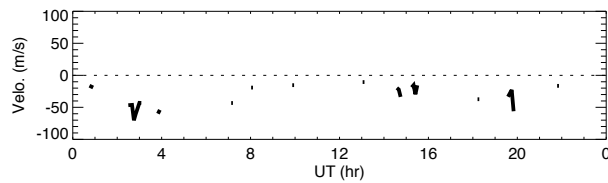
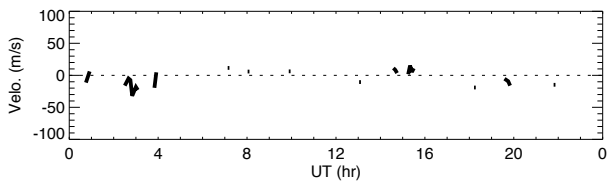
85km



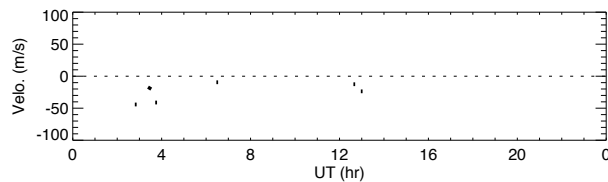
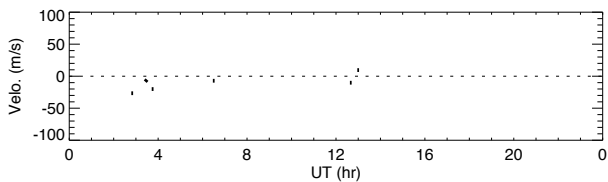
82km



79km



76km



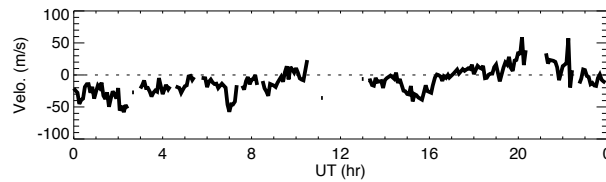
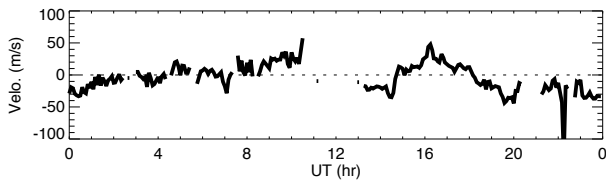
73km



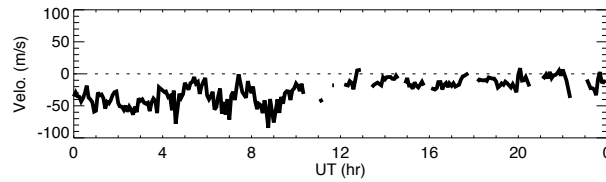
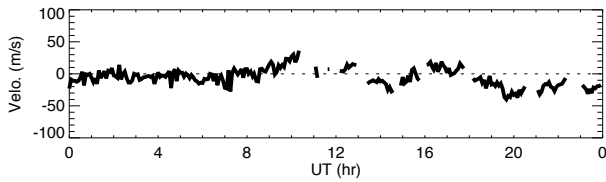
# Wind data obtained by MF radar at Tromsøe on July 12, 2019

## North

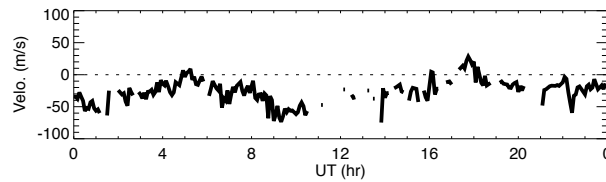
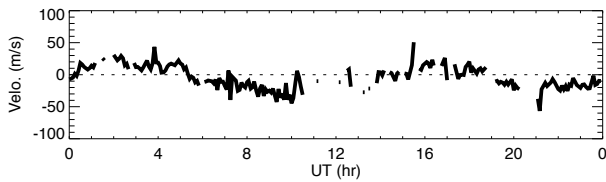
## East



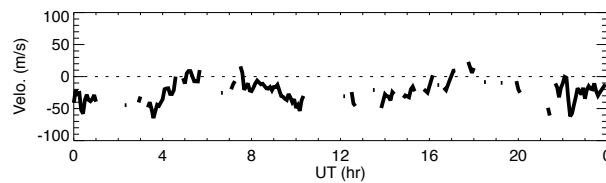
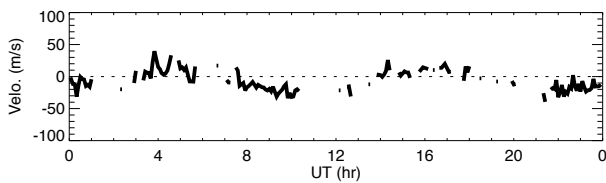
91km



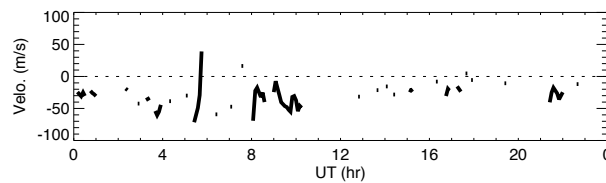
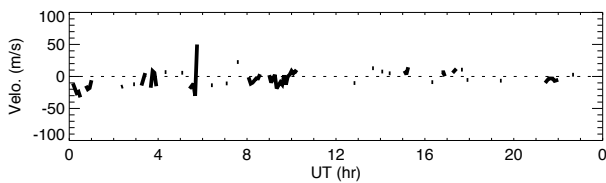
88km



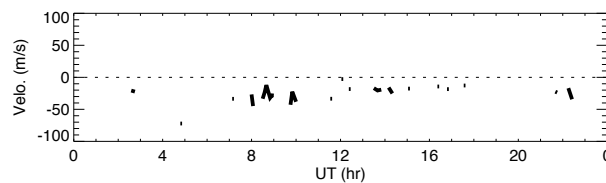
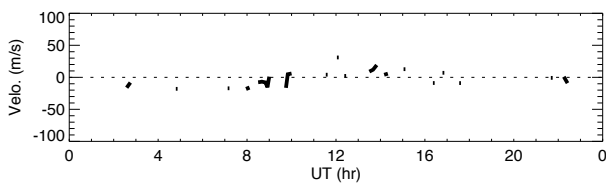
85km



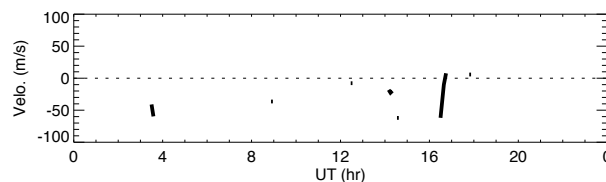
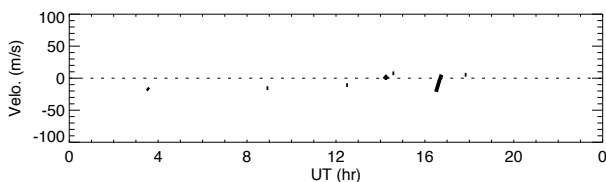
82km



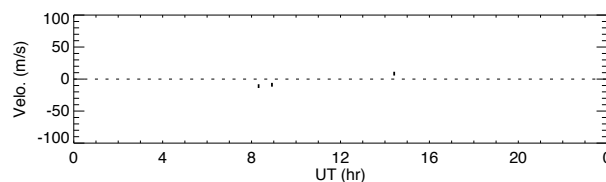
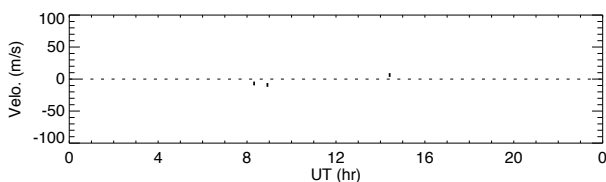
79km



76km



73km

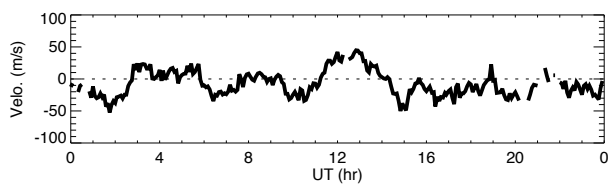
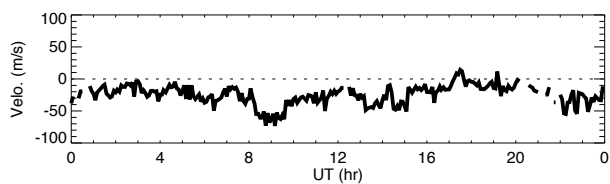


70km

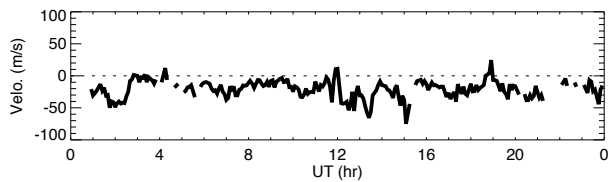
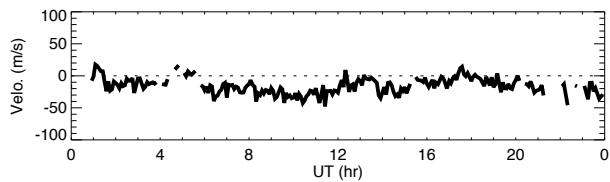
# Wind data obtained by MF radar at Tromsøe on July 13, 2019

## North

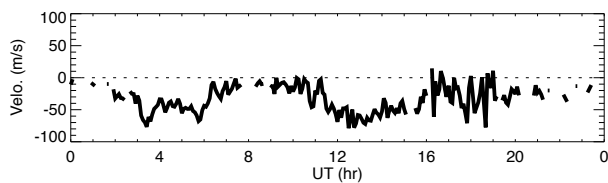
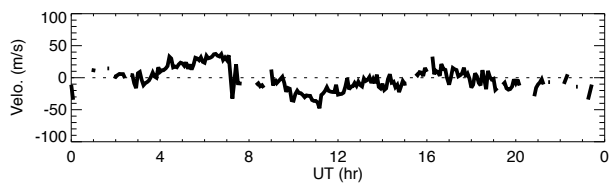
## East



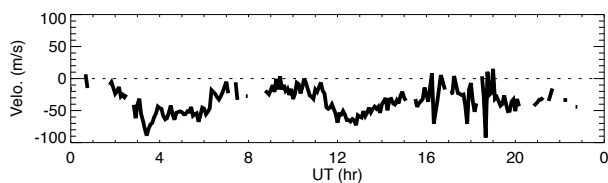
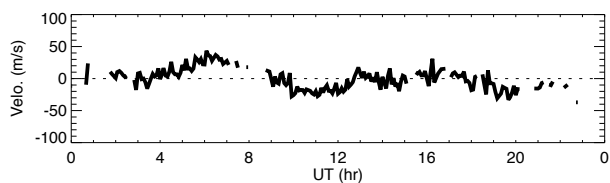
91km



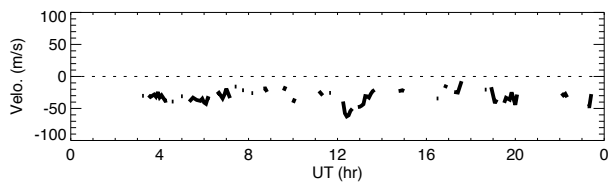
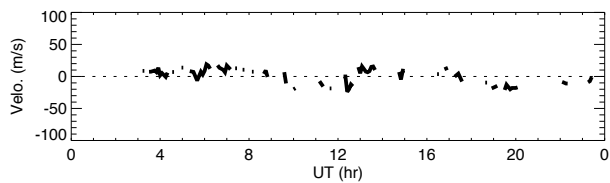
88km



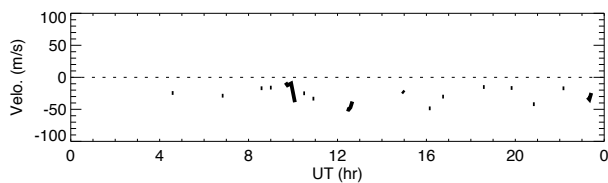
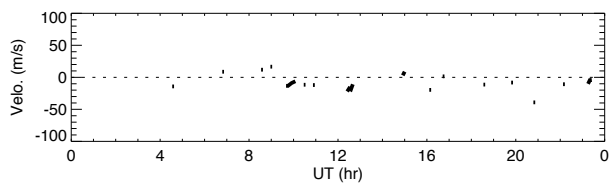
85km



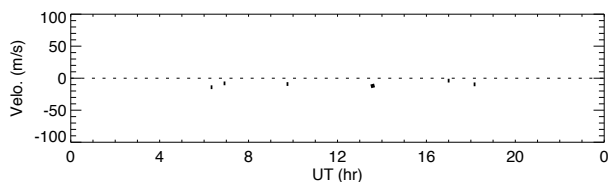
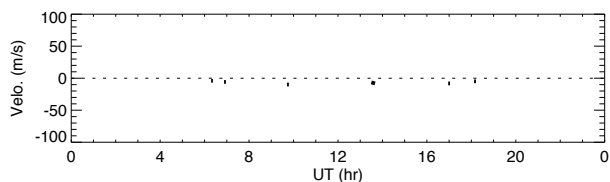
82km



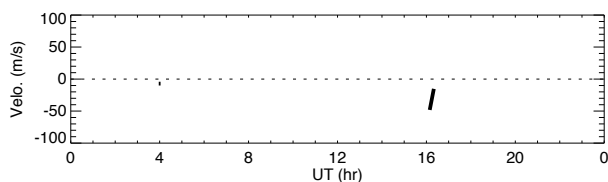
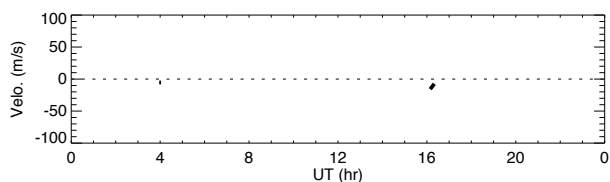
79km



76km



73km

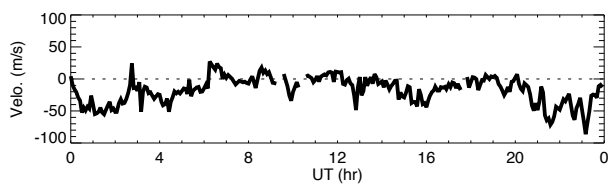
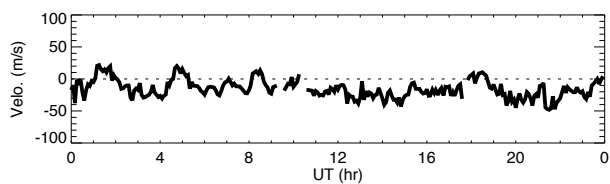


70km

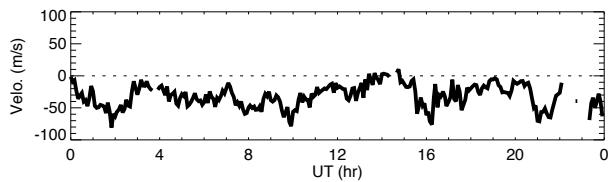
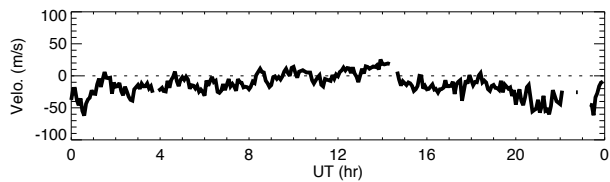
# Wind data obtained by MF radar at Tromsøe on July 14, 2019

## North

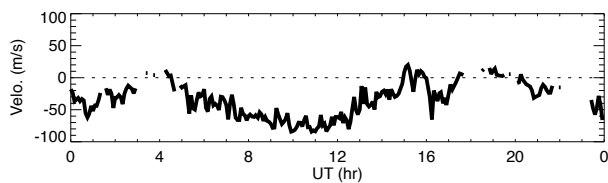
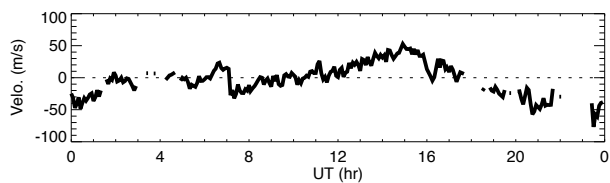
## East



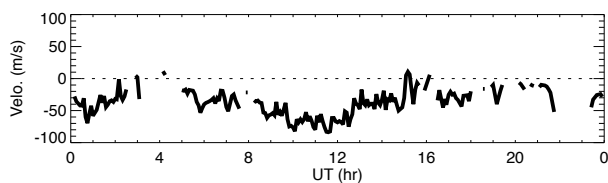
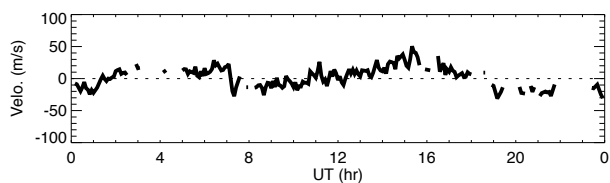
91km



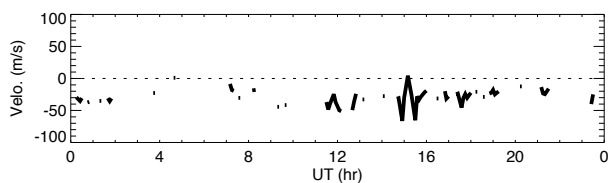
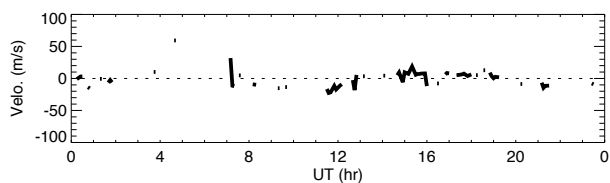
88km



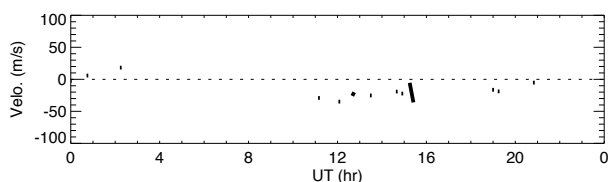
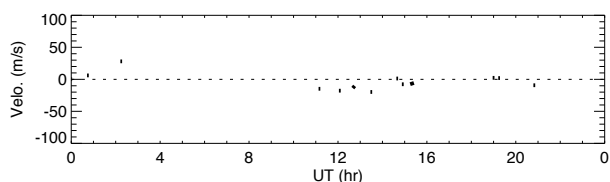
85km



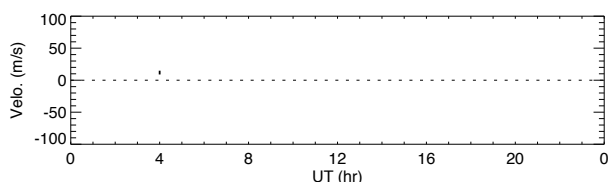
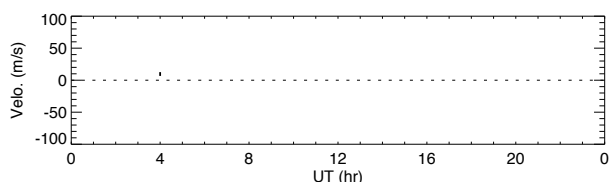
82km



79km



76km

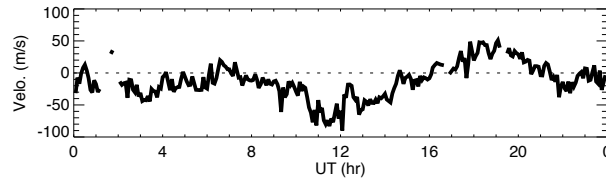
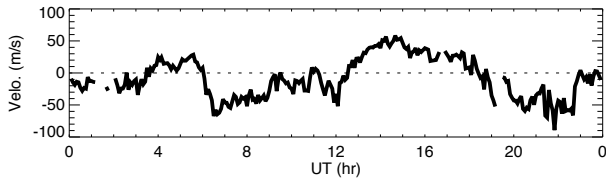


73km

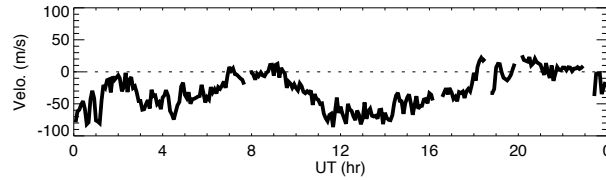
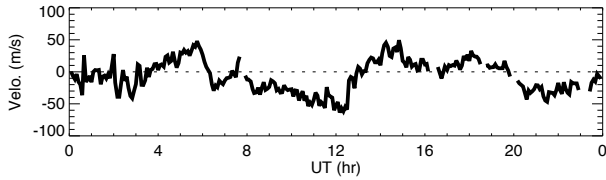
# Wind data obtained by MF radar at Tromsøe on July 15, 2019

## North

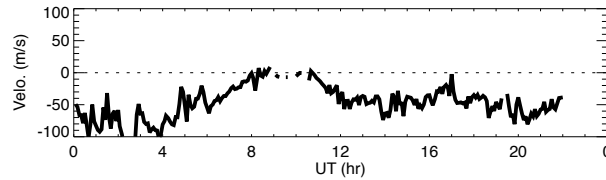
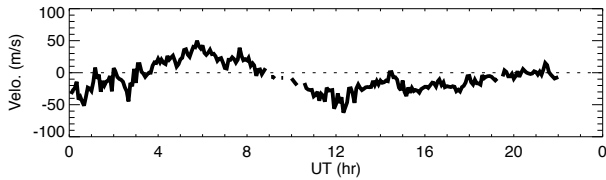
## East



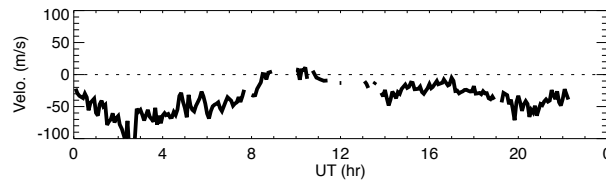
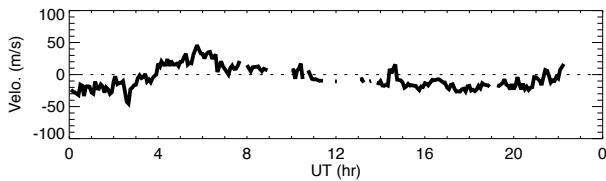
91km



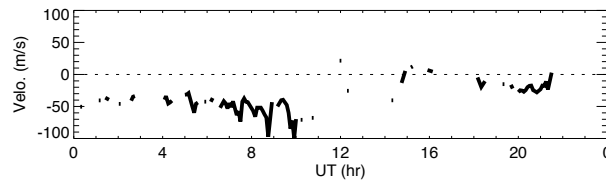
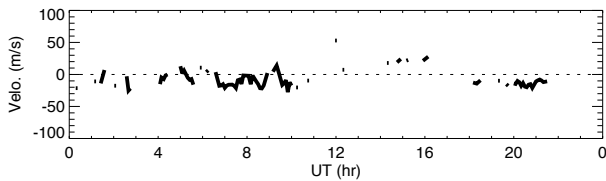
88km



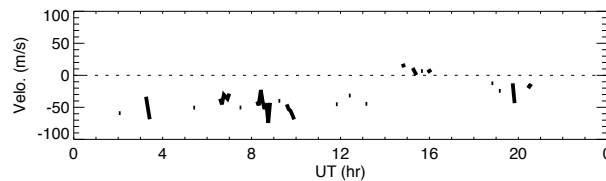
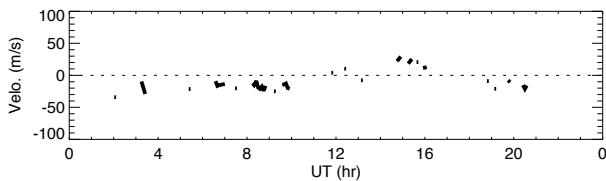
85km



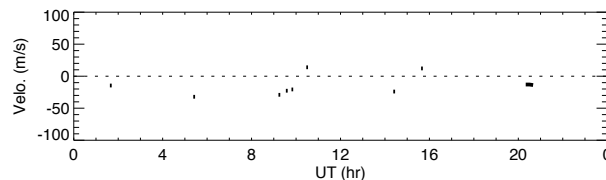
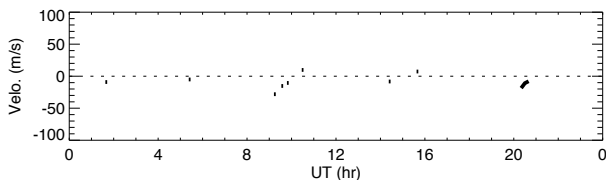
82km



79km



76km



73km



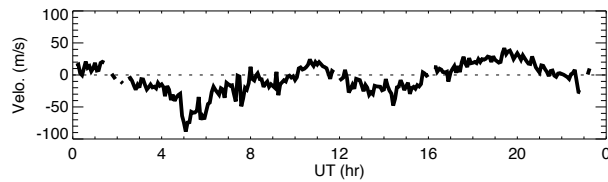
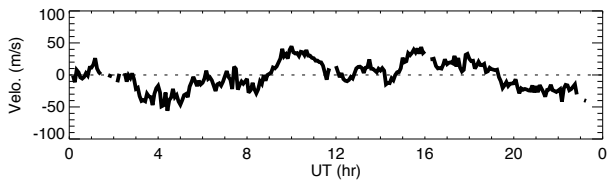




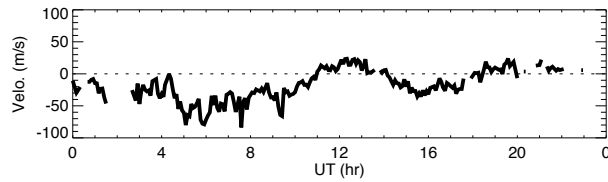
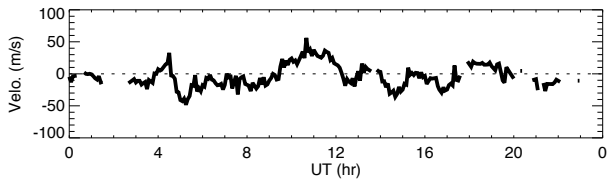
# Wind data obtained by MF radar at Tromsøe on July 18, 2019

## North

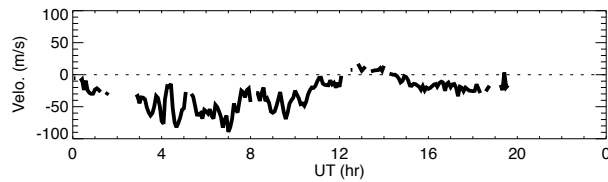
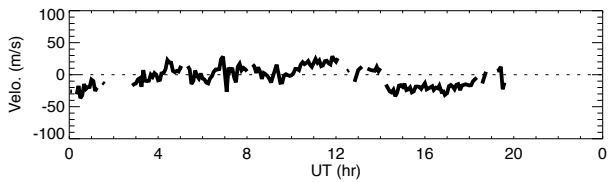
## East



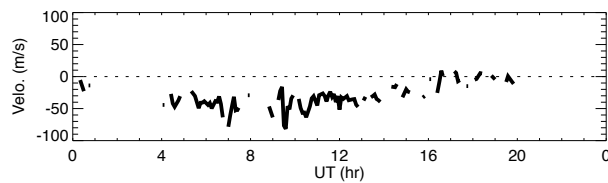
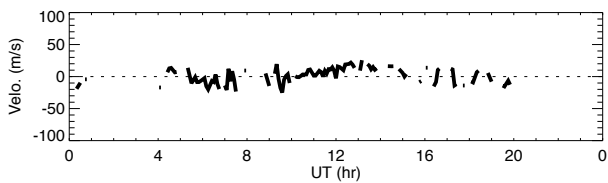
91km



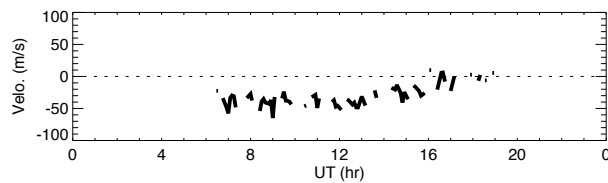
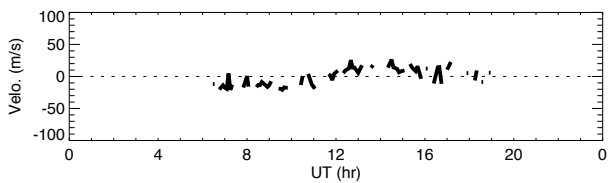
88km



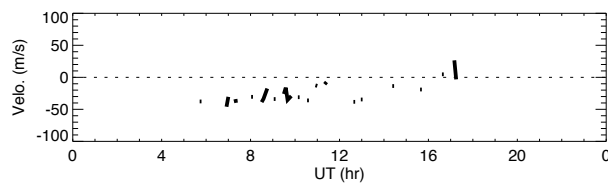
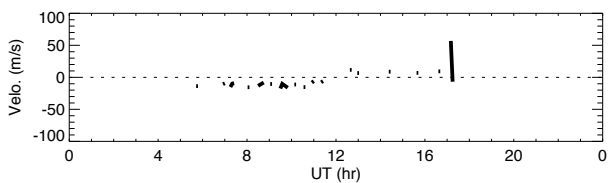
85km



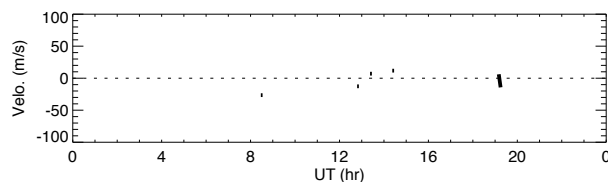
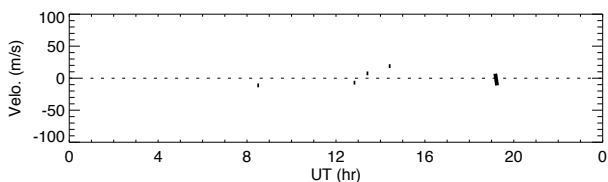
82km



79km



76km

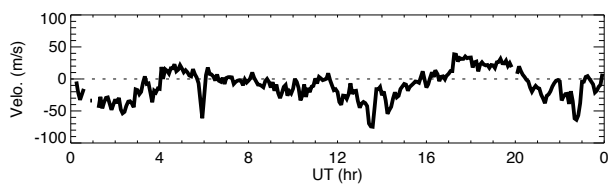
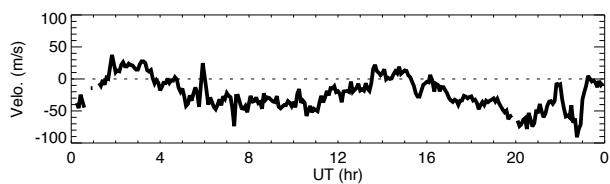


73km

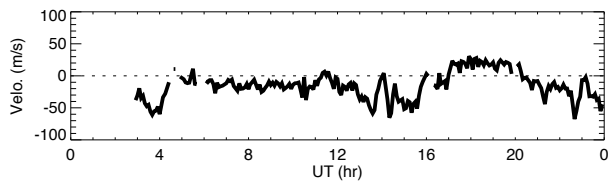
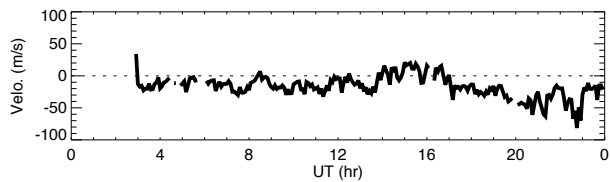
# Wind data obtained by MF radar at Tromsøe on July 19, 2019

## North

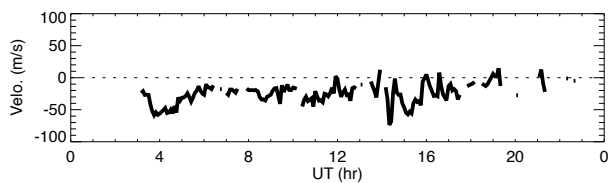
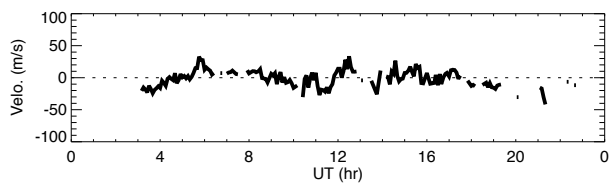
## East



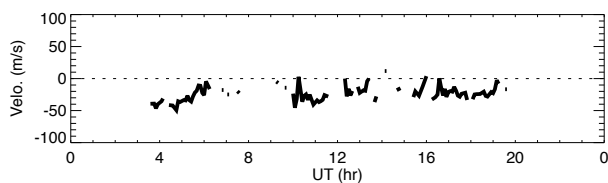
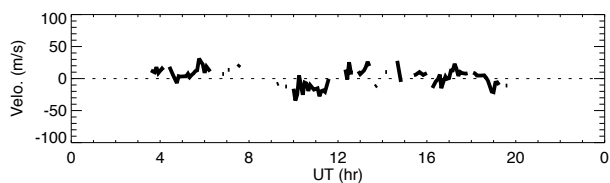
91km



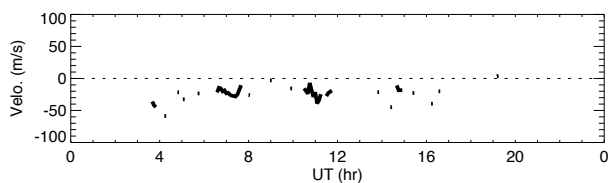
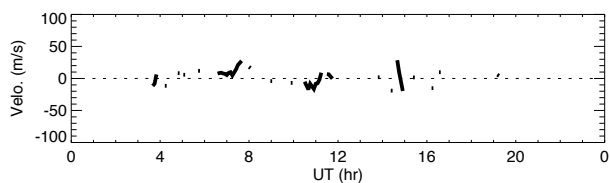
88km



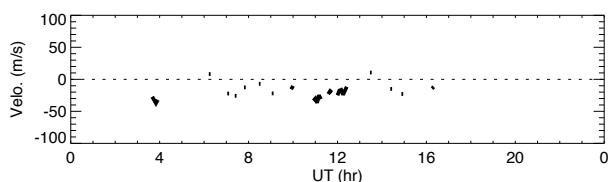
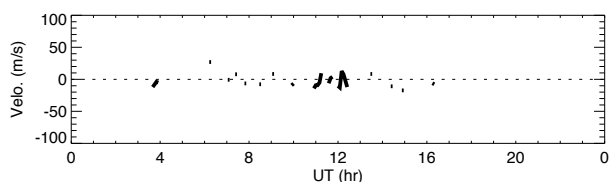
85km



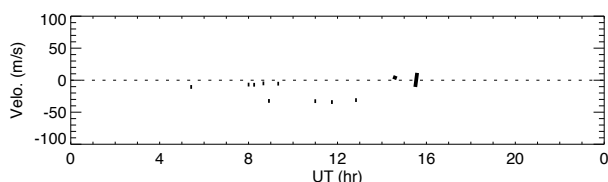
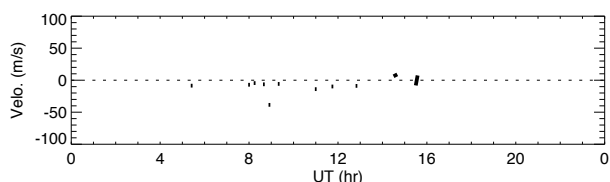
82km



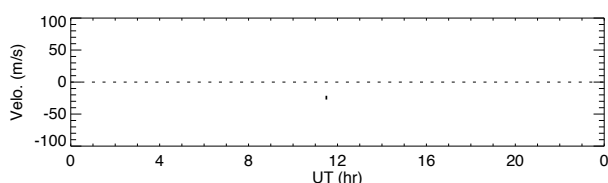
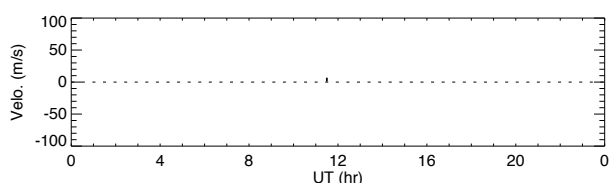
79km



76km



73km

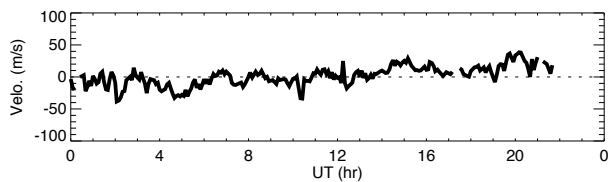
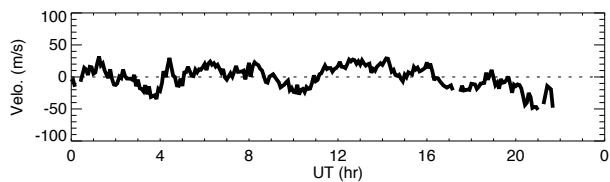


70km

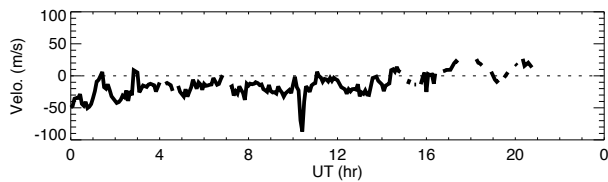
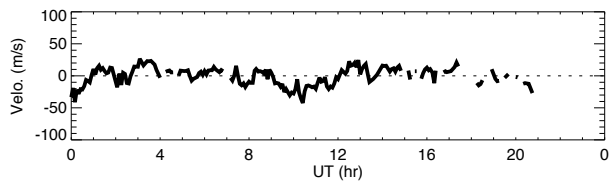
# Wind data obtained by MF radar at Tromsøe on July 20, 2019

## North

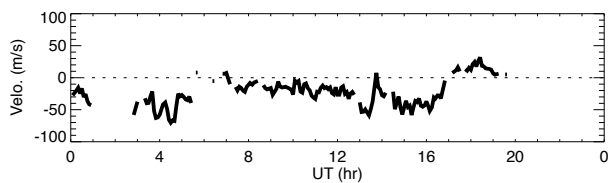
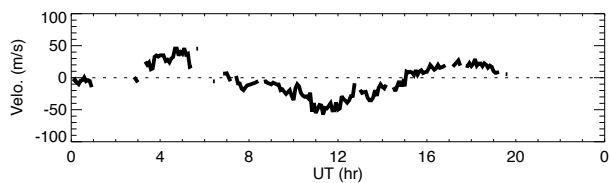
## East



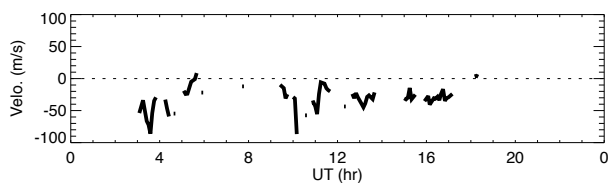
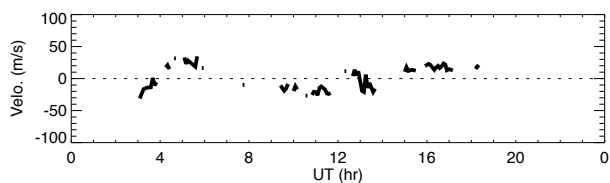
91km



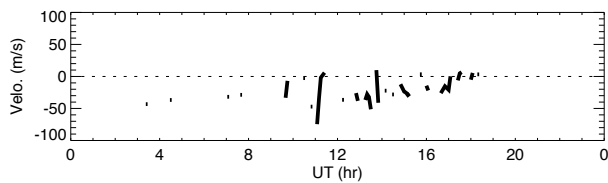
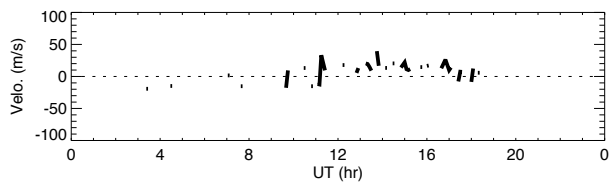
88km



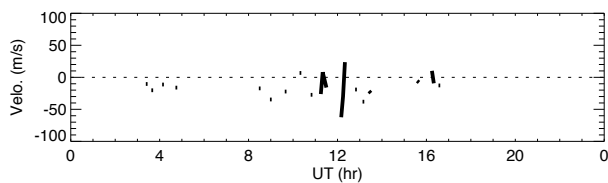
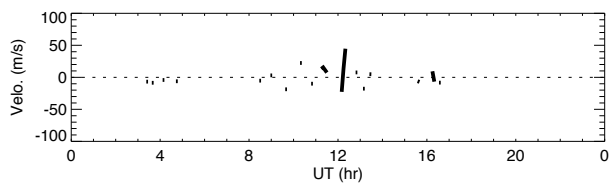
85km



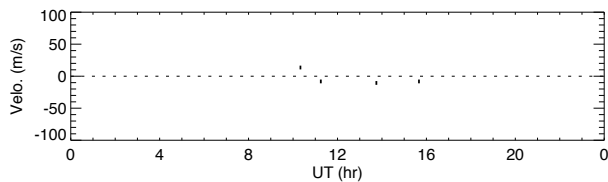
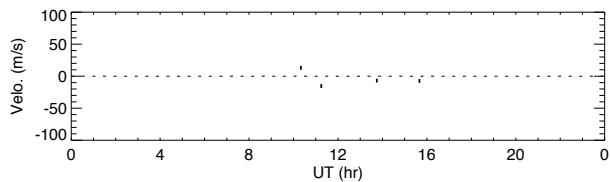
82km



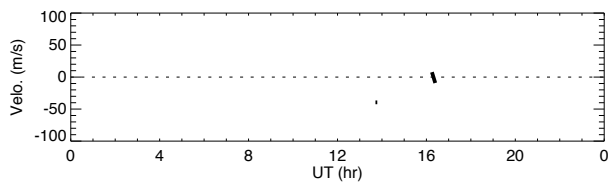
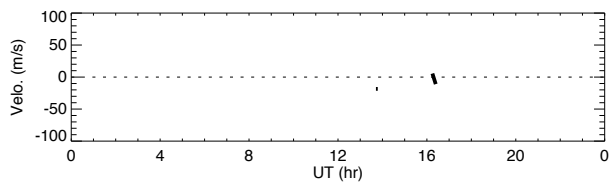
79km



76km



73km

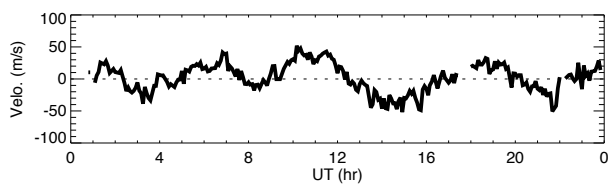
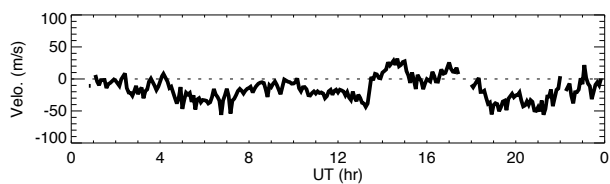


70km

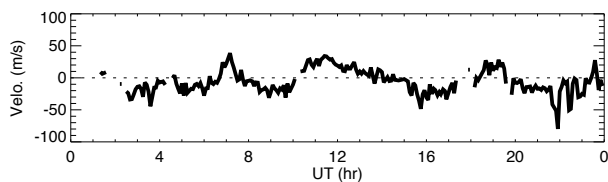
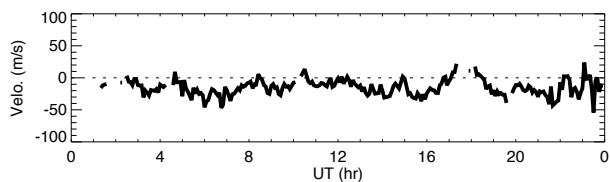
# Wind data obtained by MF radar at Tromsøe on July 21, 2019

## North

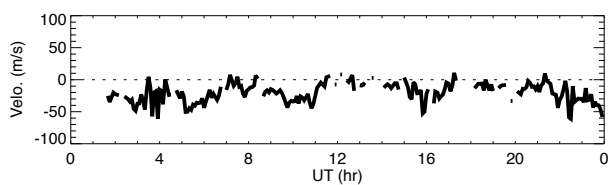
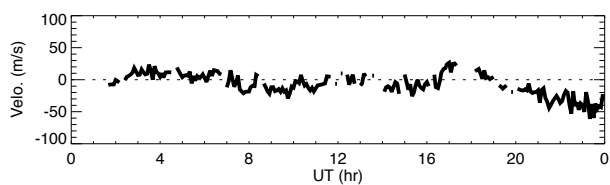
## East



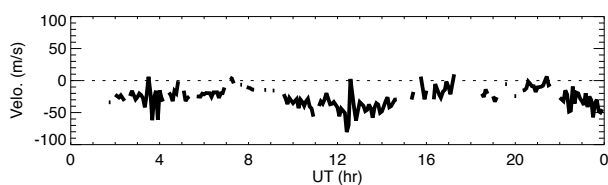
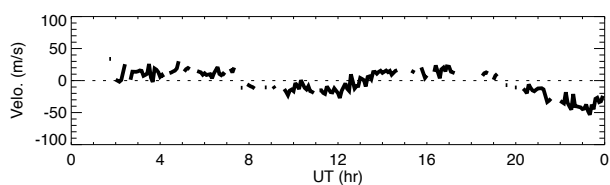
91km



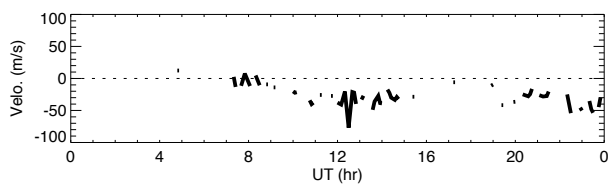
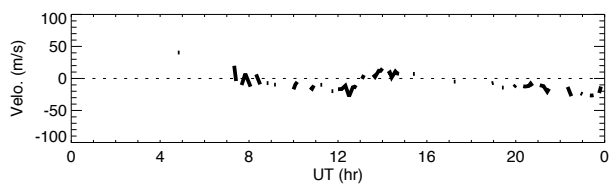
88km



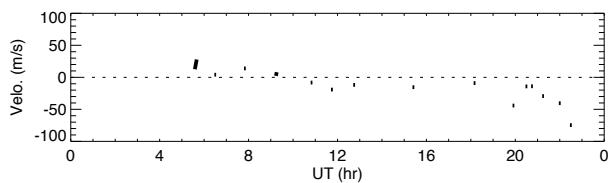
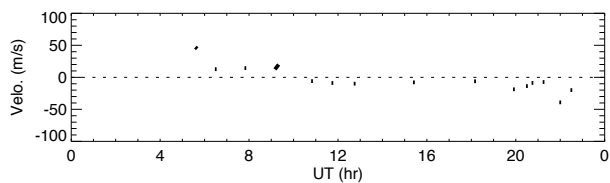
85km



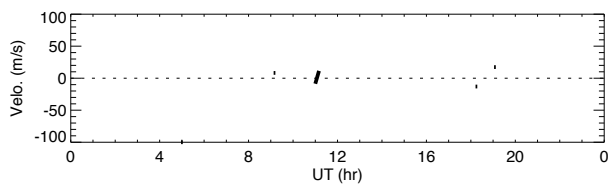
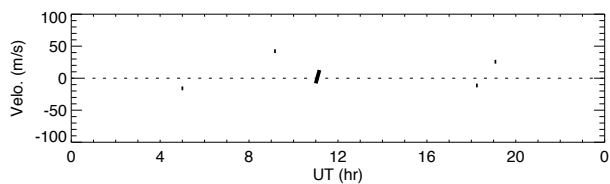
82km



79km



76km

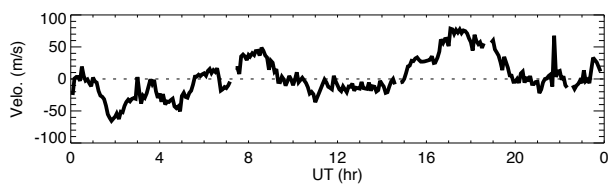
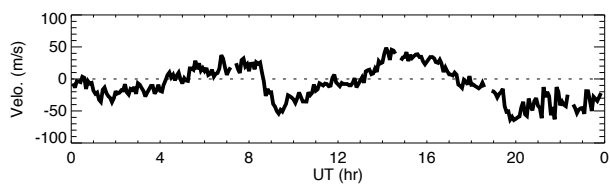


73km

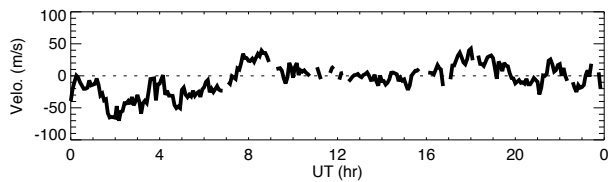
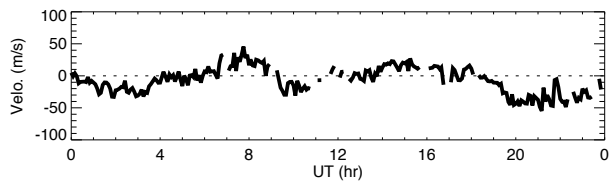
# Wind data obtained by MF radar at Tromsøe on July 22, 2019

## North

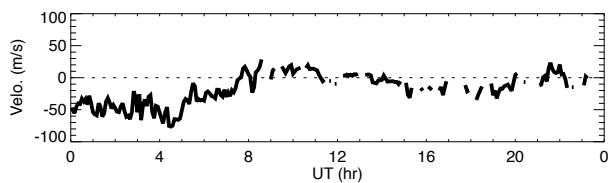
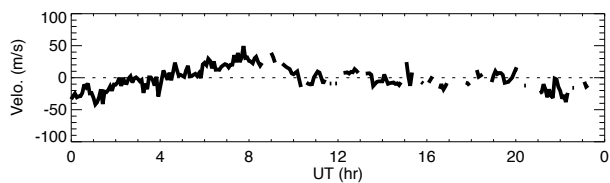
## East



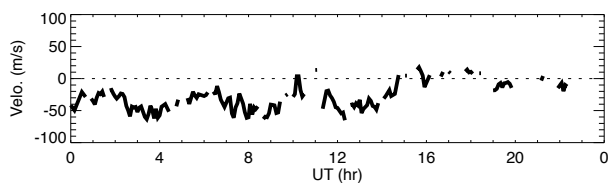
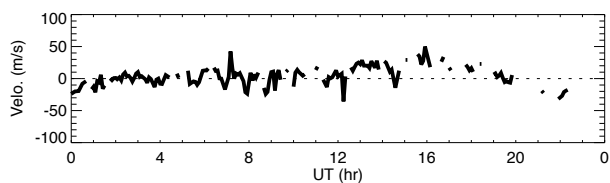
91km



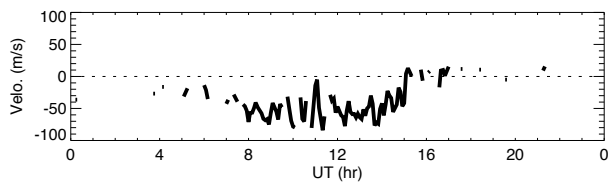
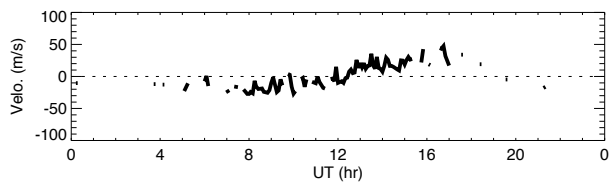
88km



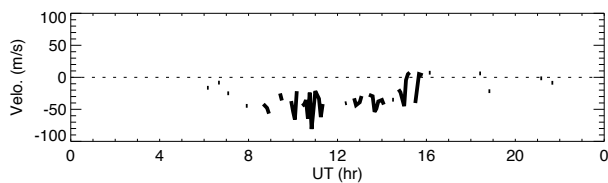
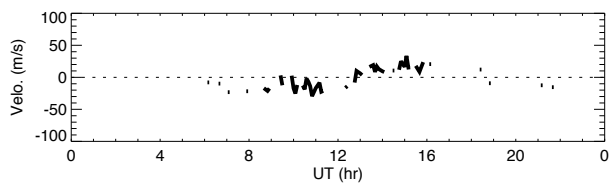
85km



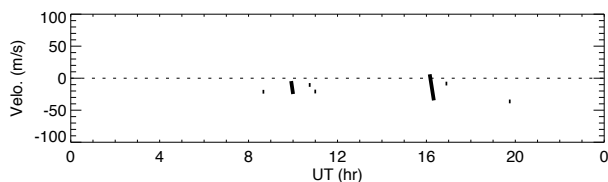
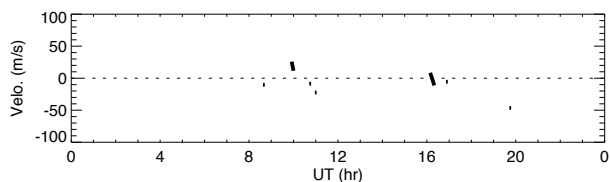
82km



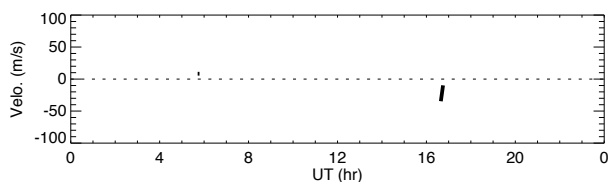
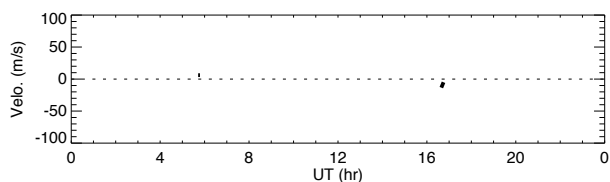
79km



76km



73km



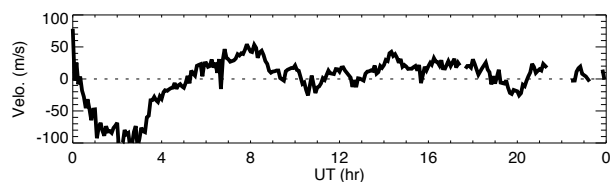
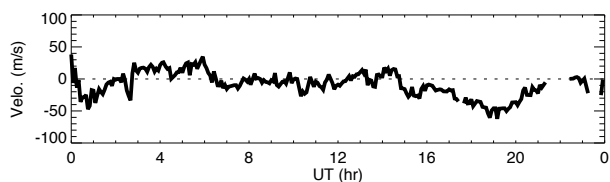
70km



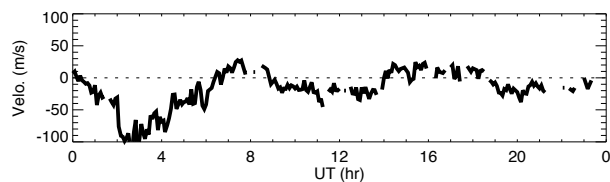
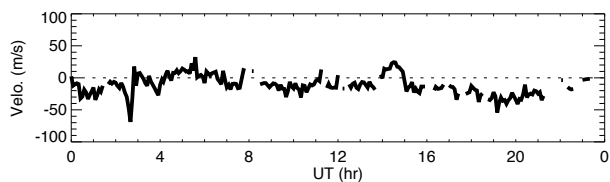
# Wind data obtained by MF radar at Tromsøe on July 24, 2019

## North

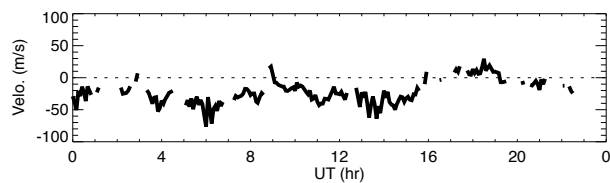
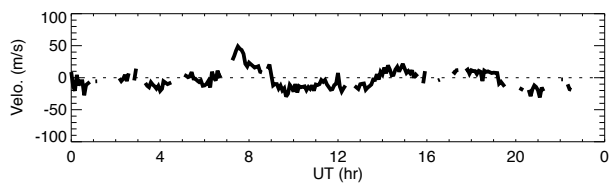
## East



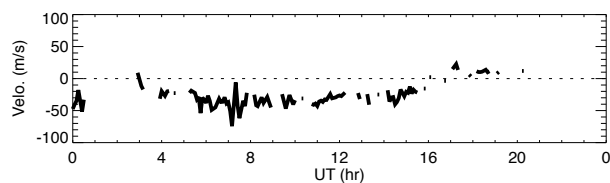
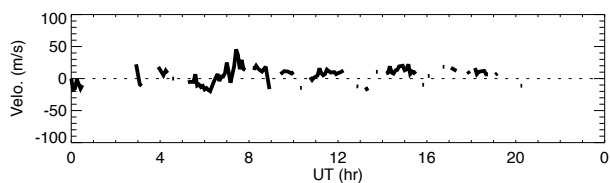
91km



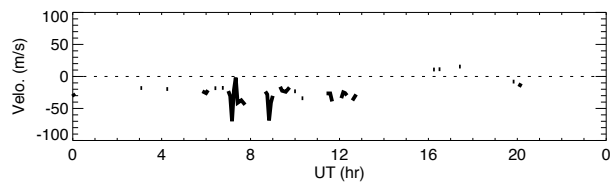
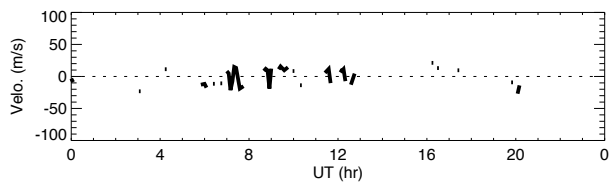
88km



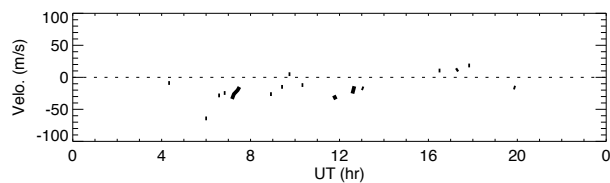
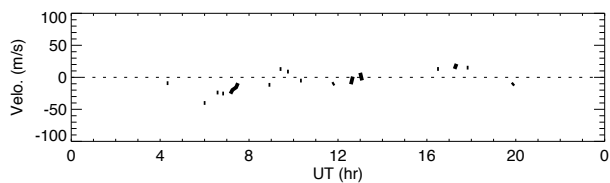
85km



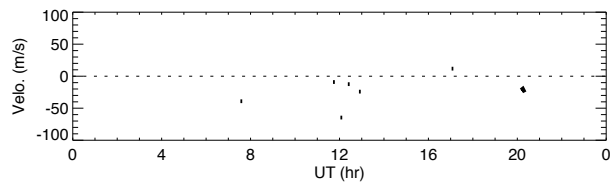
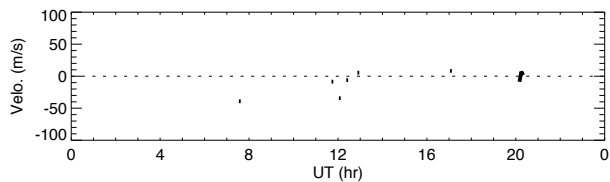
82km



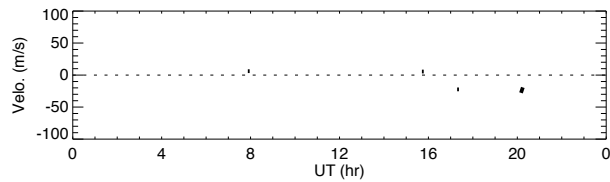
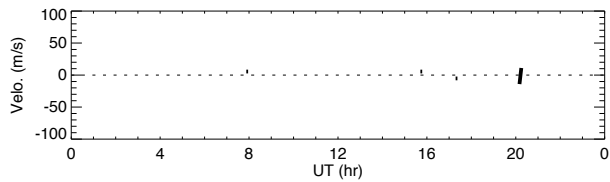
79km



76km



73km



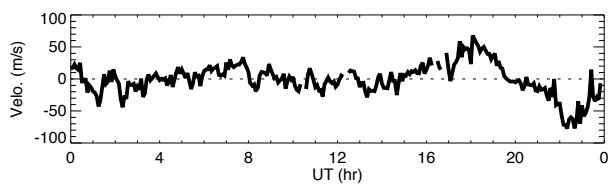
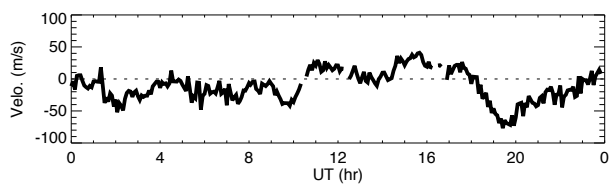
70km



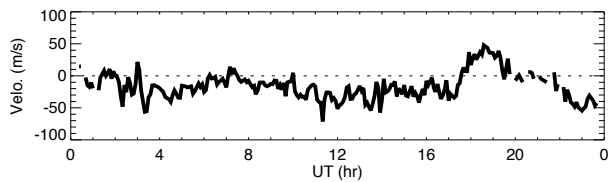
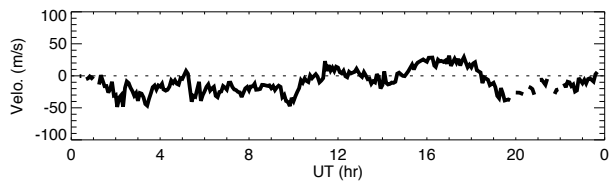
# Wind data obtained by MF radar at Tromsøe on July 25, 2019

## North

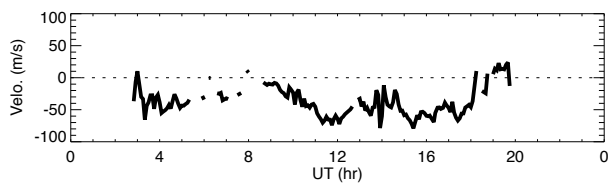
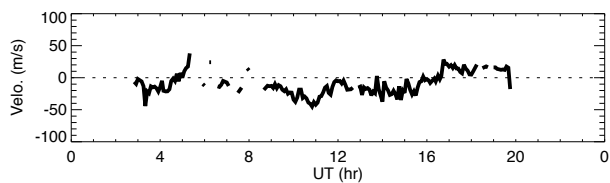
## East



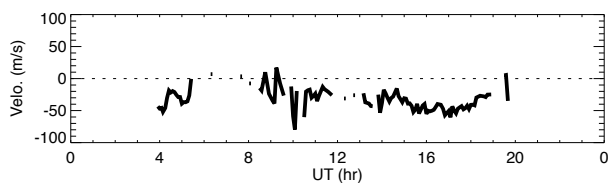
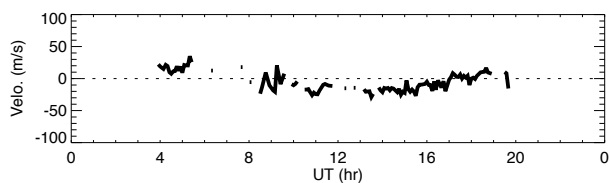
91km



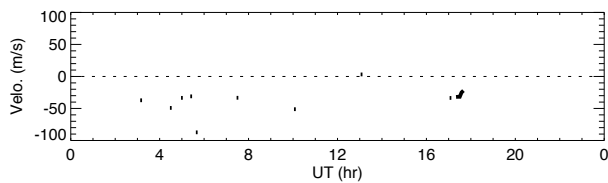
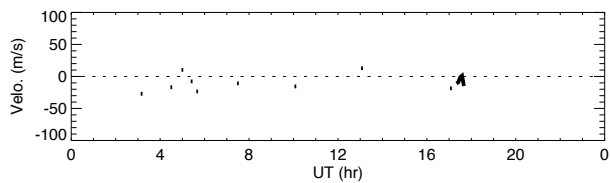
88km



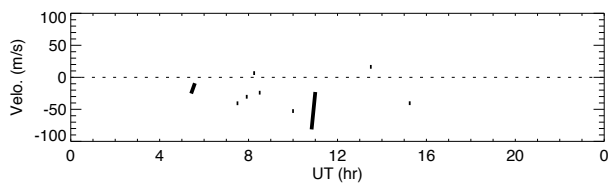
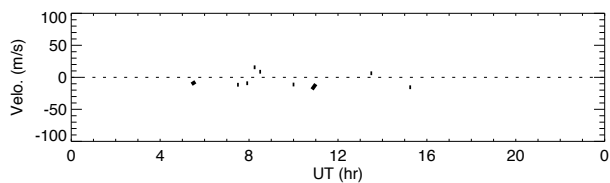
85km



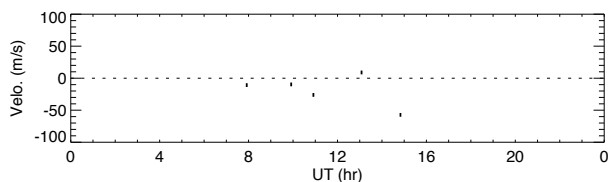
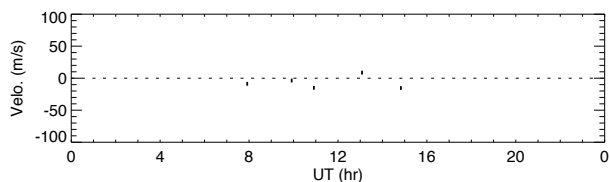
82km



79km



76km

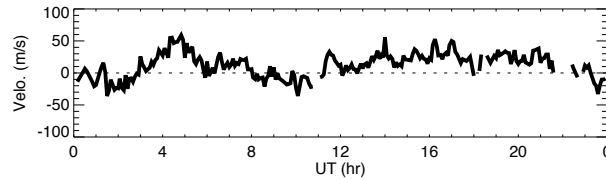
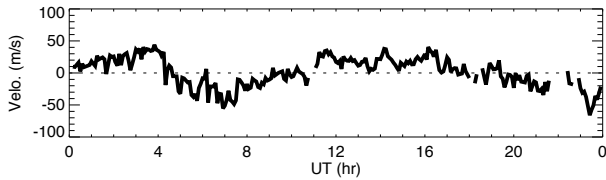


73km

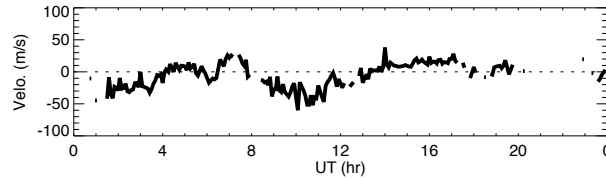
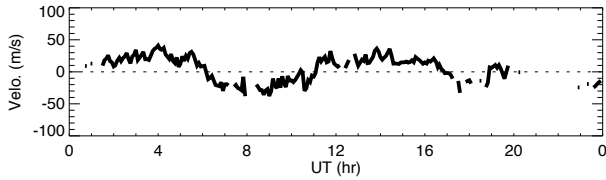
# Wind data obtained by MF radar at Tromsøe on July 26, 2019

North

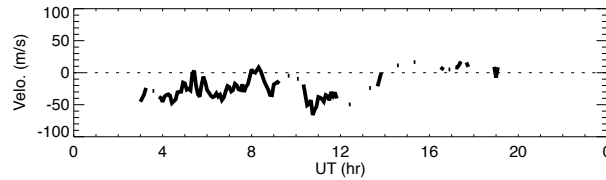
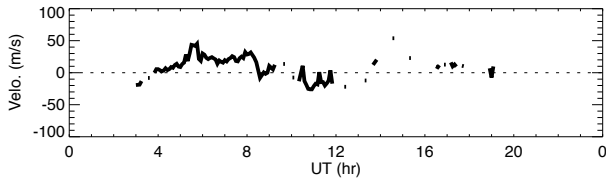
East



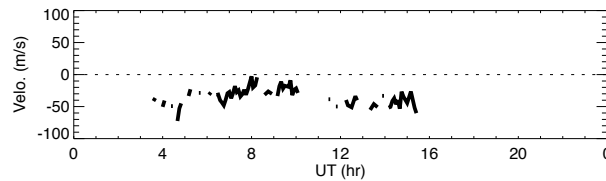
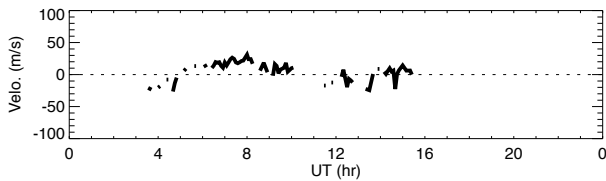
91km



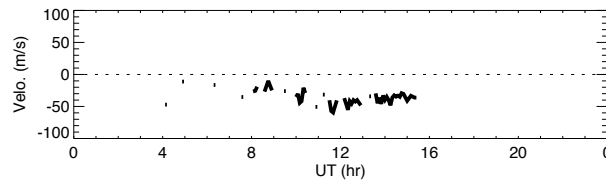
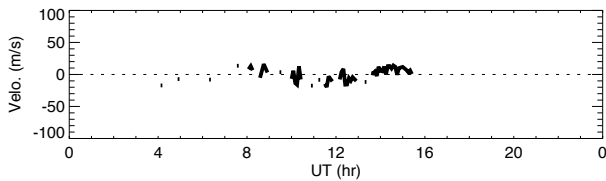
88km



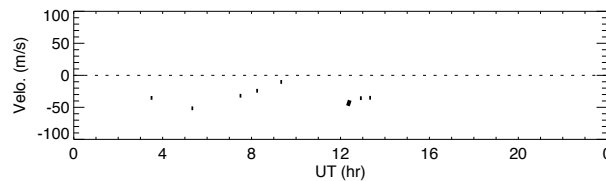
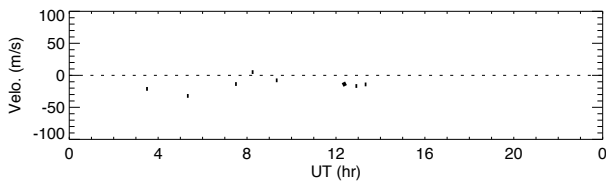
85km



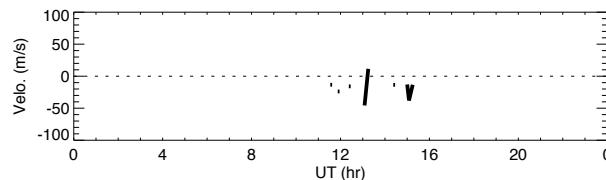
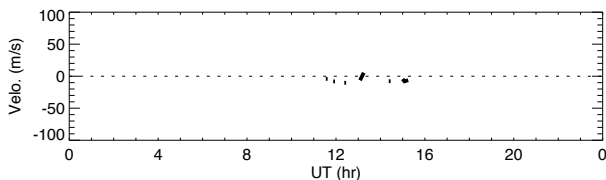
82km



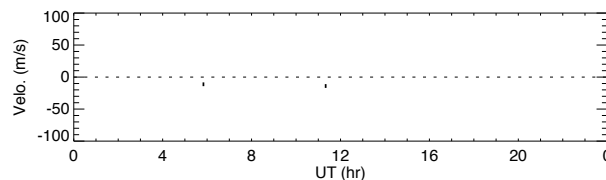
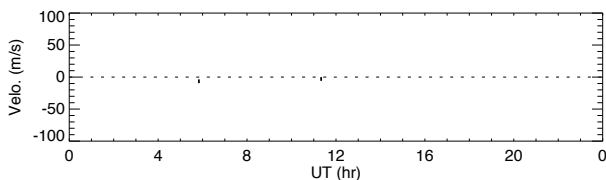
79km



76km



73km

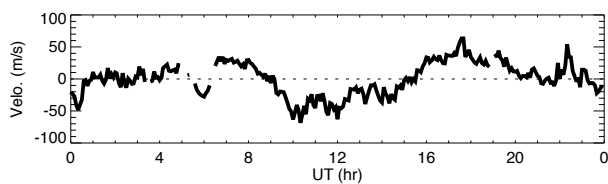
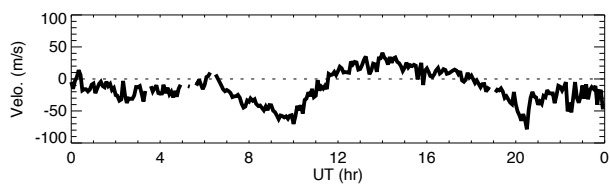


70km

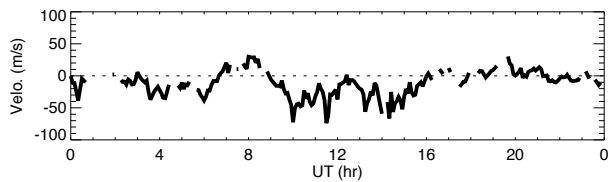
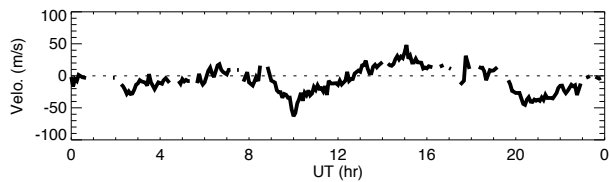
# Wind data obtained by MF radar at Tromsøe on July 27, 2019

## North

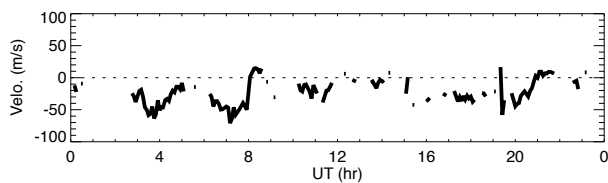
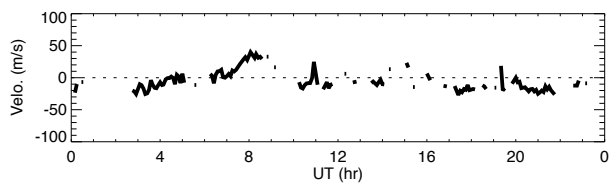
## East



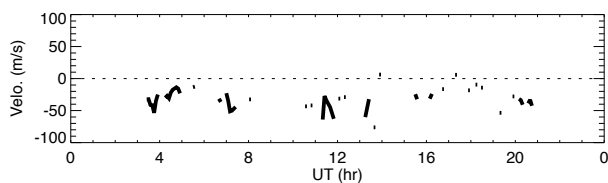
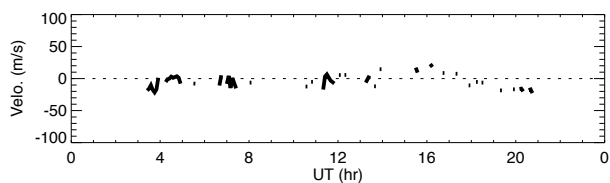
91km



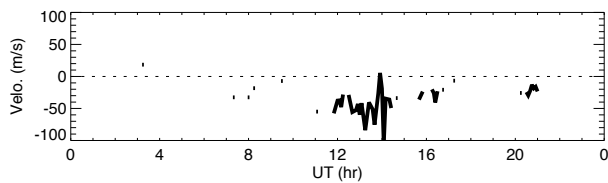
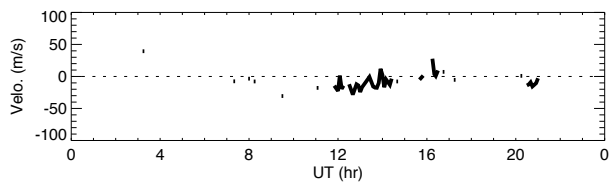
88km



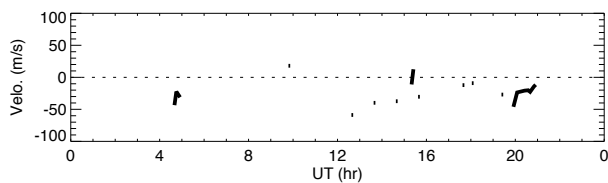
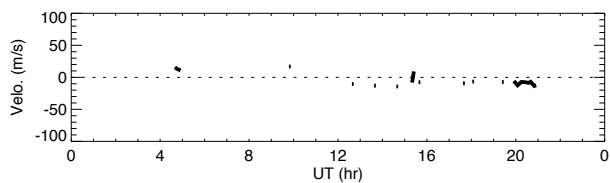
85km



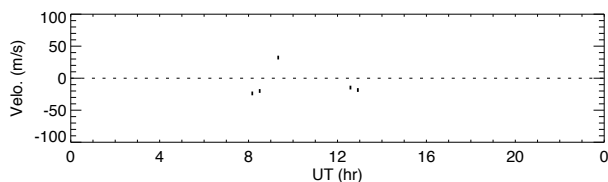
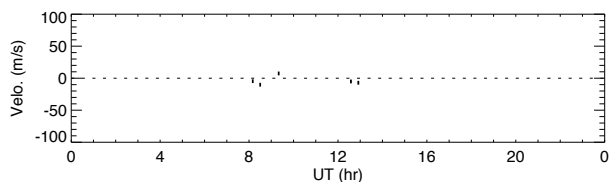
82km



79km



76km



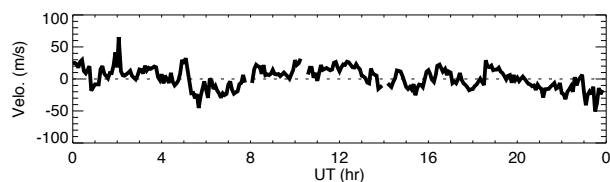
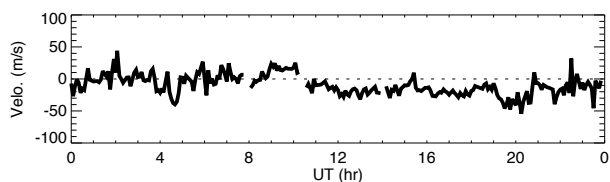
73km



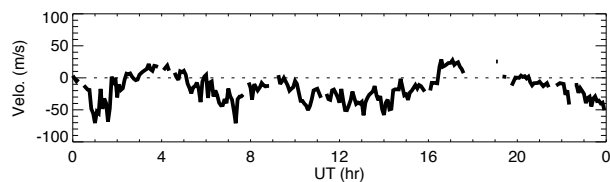
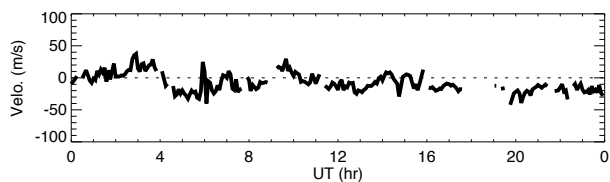
# Wind data obtained by MF radar at Tromsøe on July 29, 2019

## North

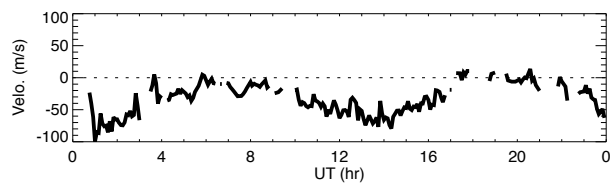
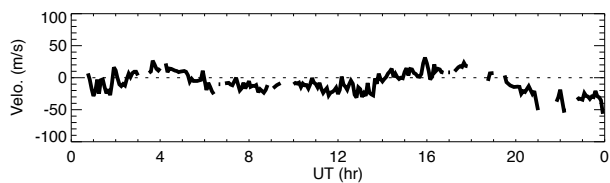
## East



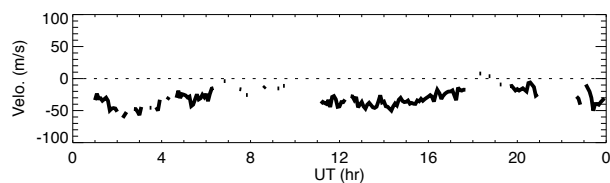
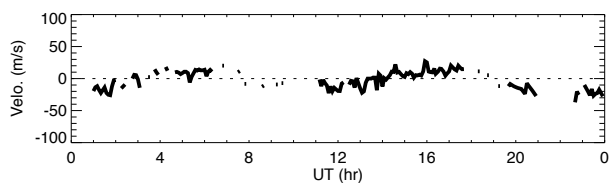
91km



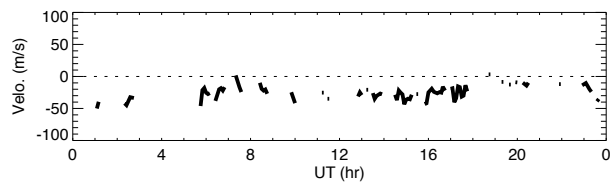
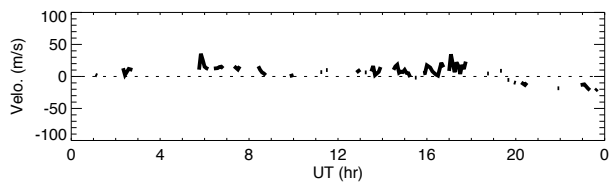
88km



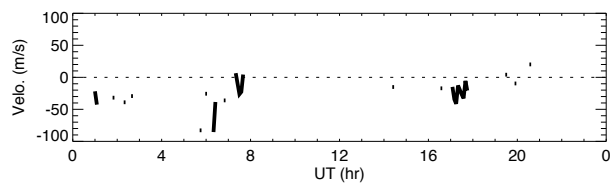
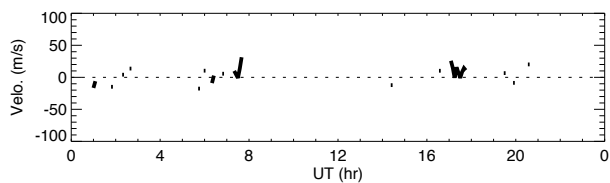
85km



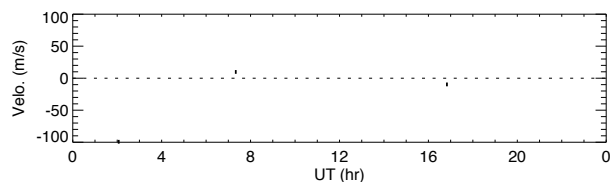
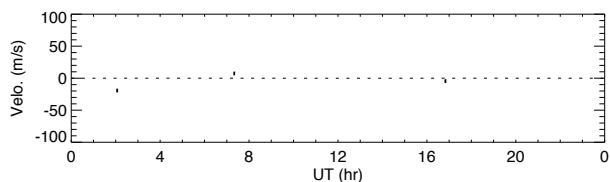
82km



79km



76km



73km



