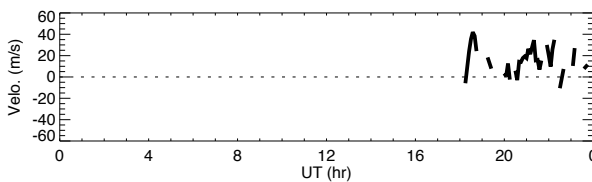
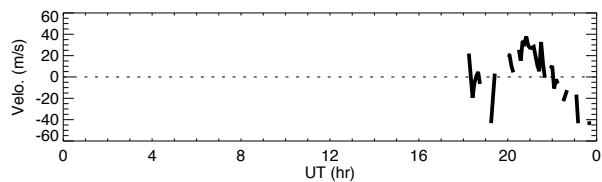


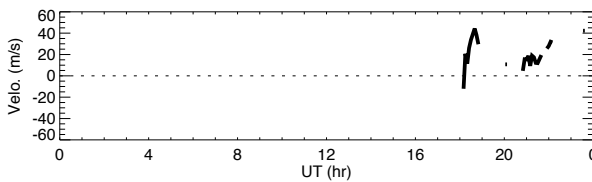
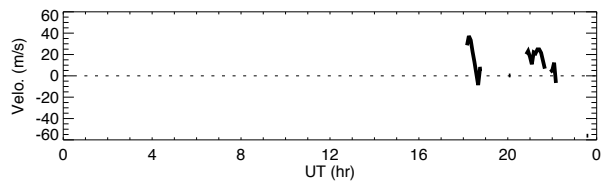
Wind data obtained by MF radar at Tromsøe on February 13, 1999

North

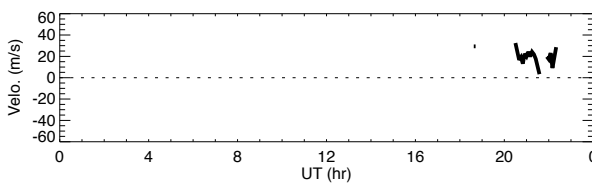
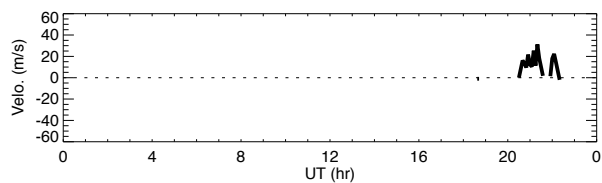
East



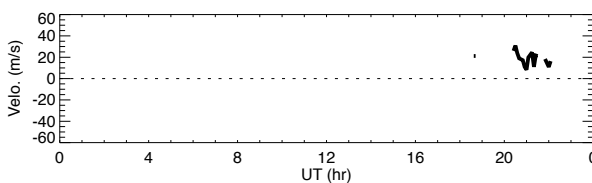
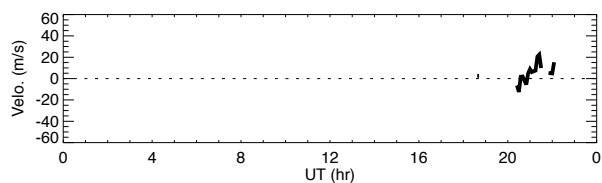
91km



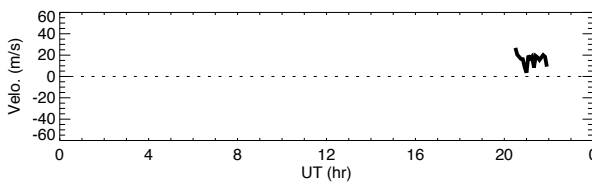
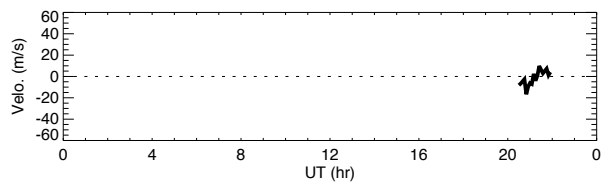
88km



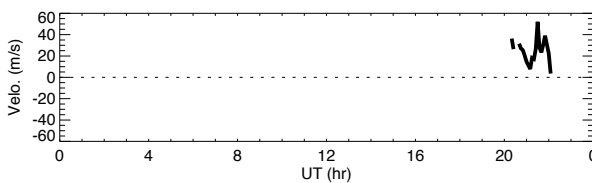
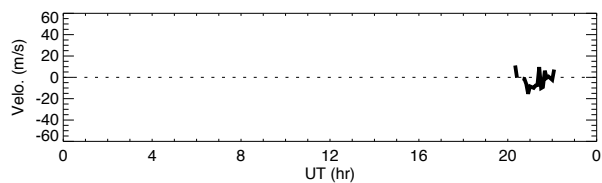
85km



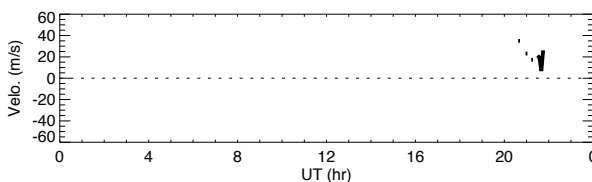
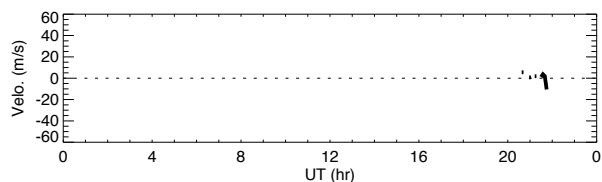
82km



79km

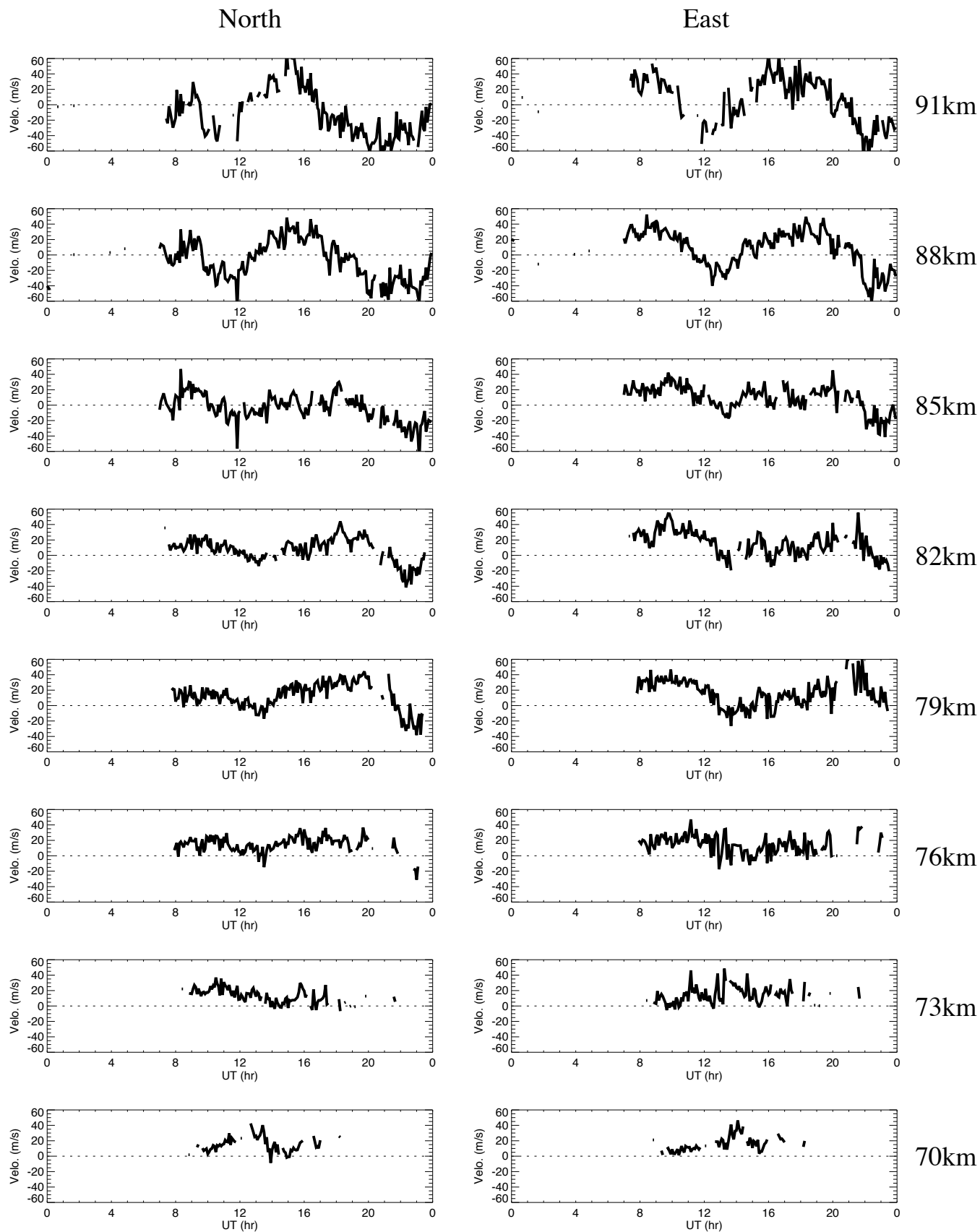


76km



73km

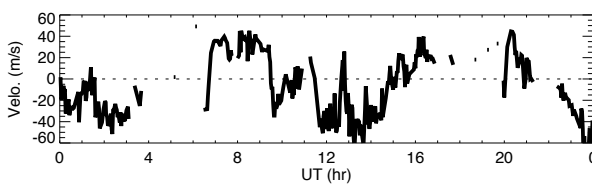
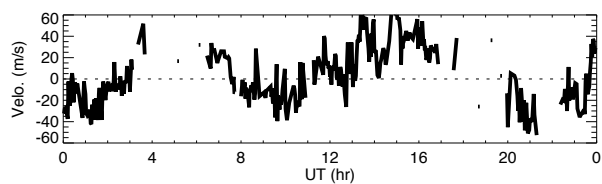
Wind data obtained by MF radar at Tromsøe on February 14, 1999



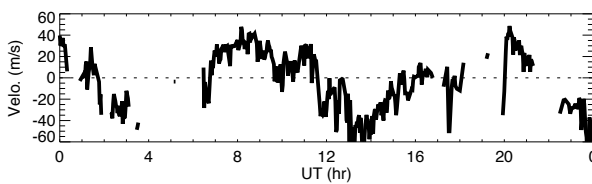
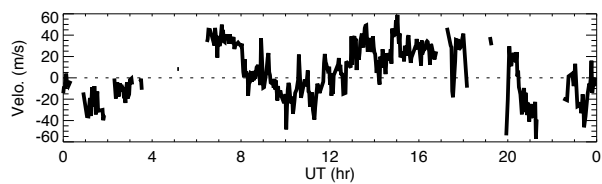
Wind data obtained by MF radar at Tromsøe on February 22, 1999

North

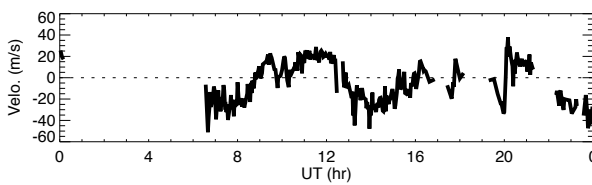
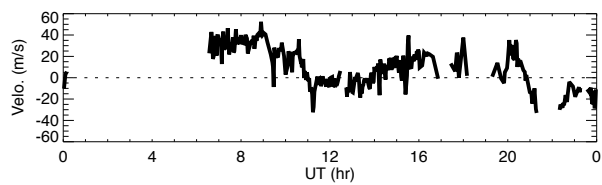
East



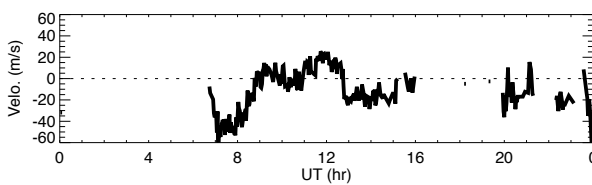
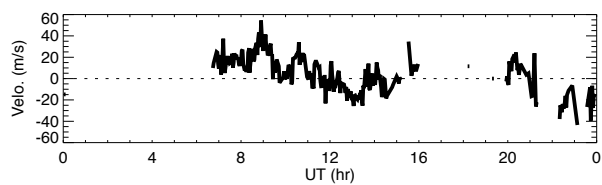
91km



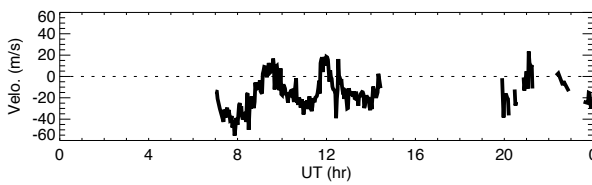
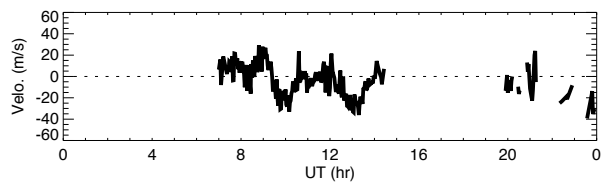
88km



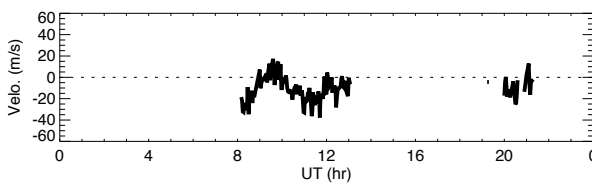
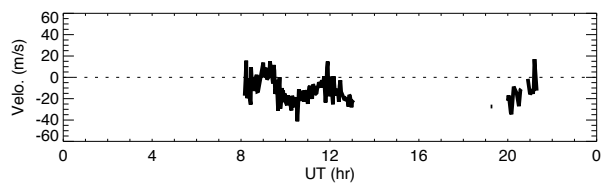
85km



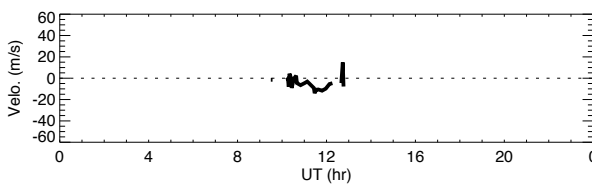
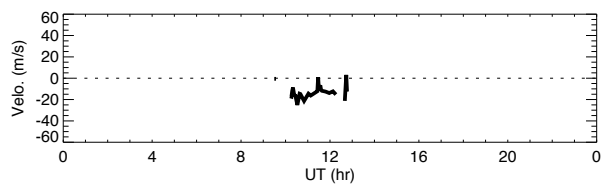
82km



79km



76km

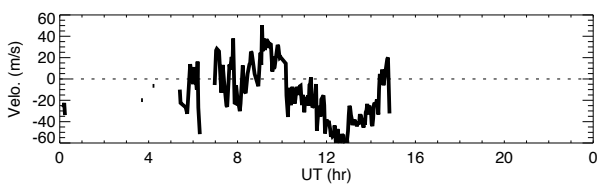
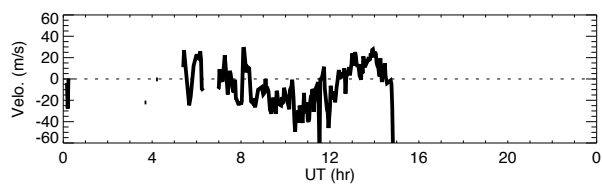


73km

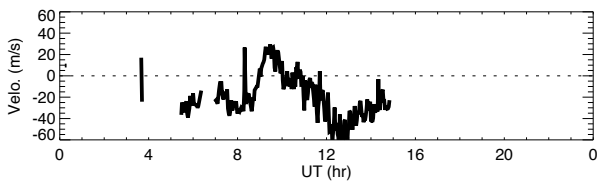
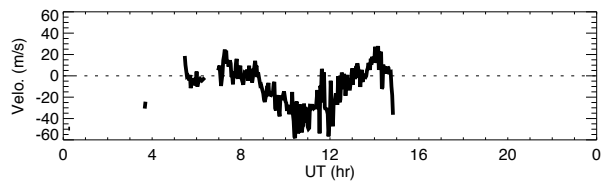
Wind data obtained by MF radar at Tromsøe on February 25, 1999

North

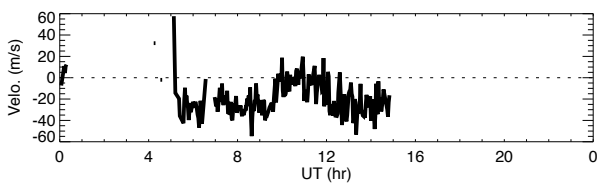
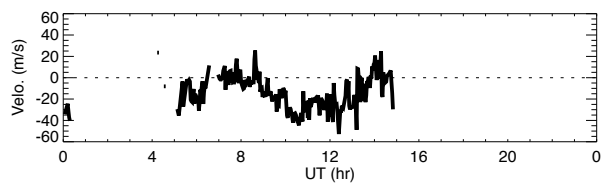
East



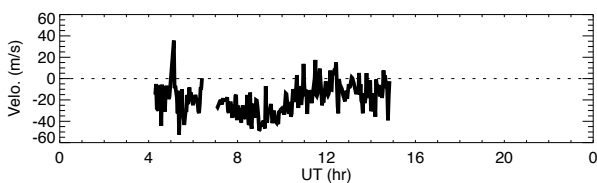
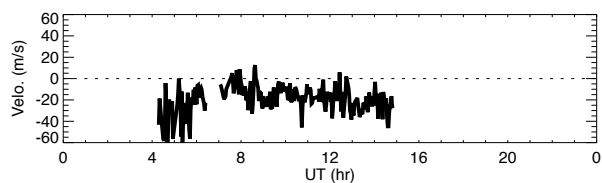
91km



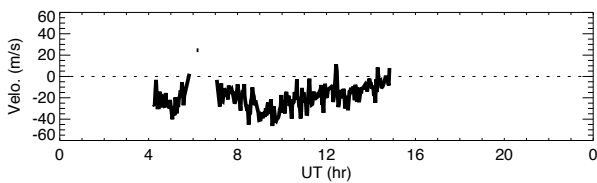
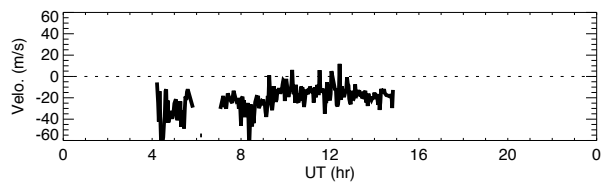
88km



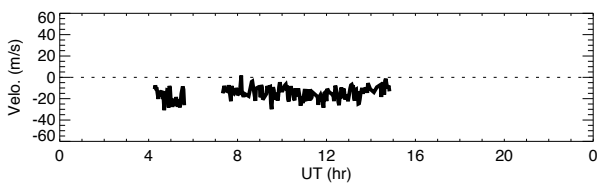
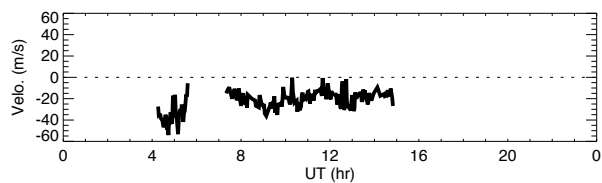
85km



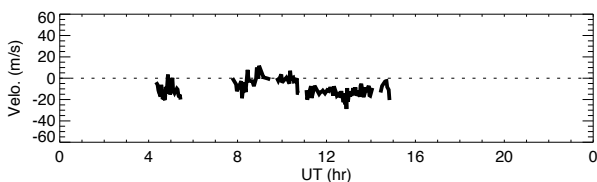
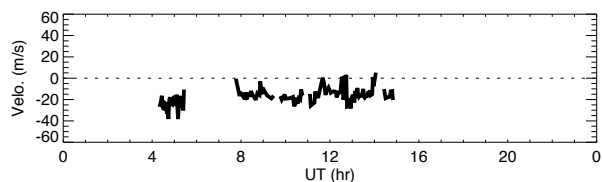
82km



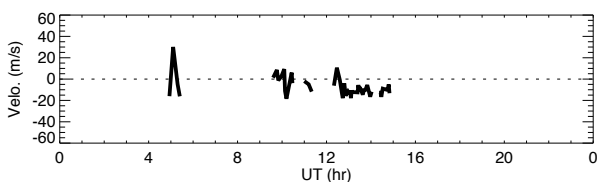
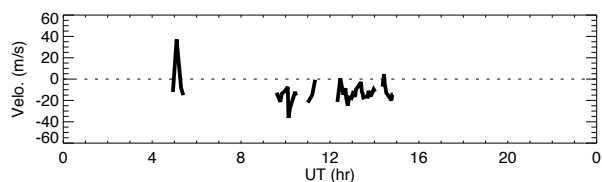
79km



76km



73km

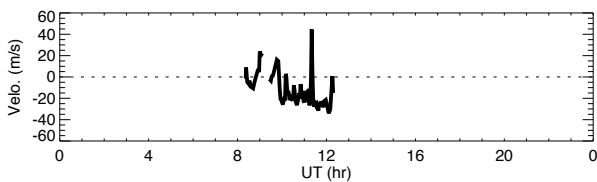
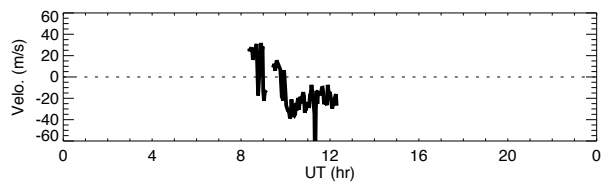


70km

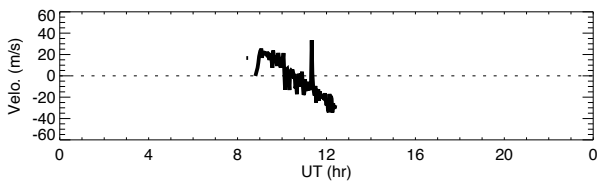
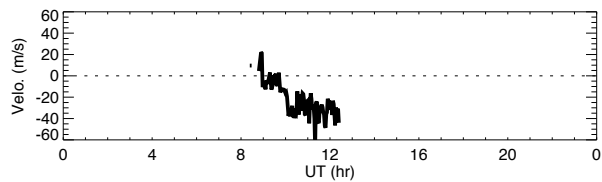
Wind data obtained by MF radar at Tromsøe on February 26, 1999

North

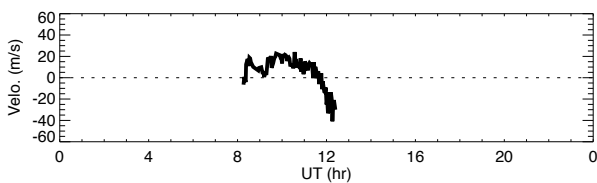
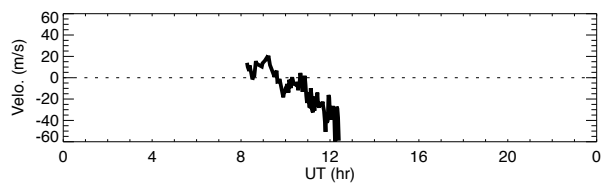
East



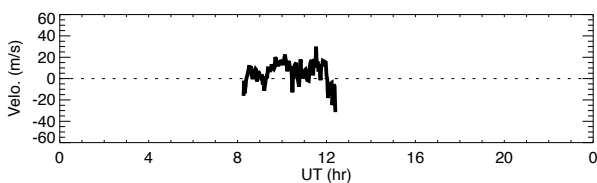
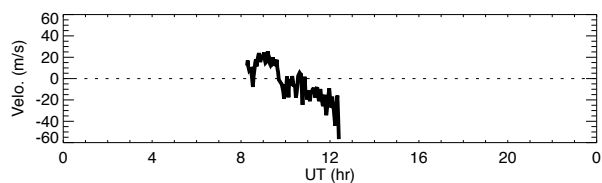
91km



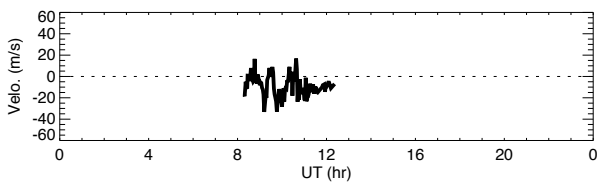
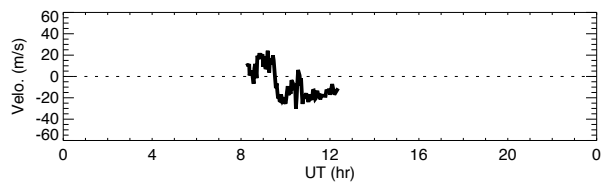
88km



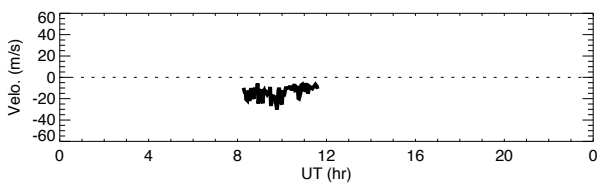
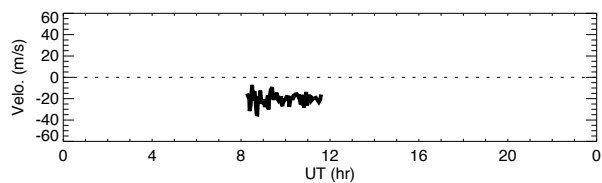
85km



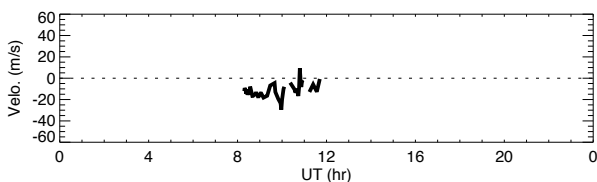
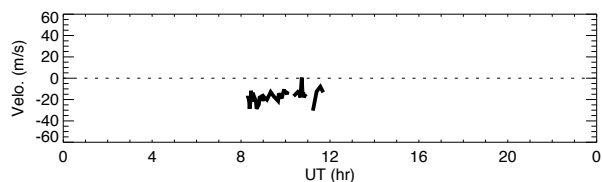
82km



79km



76km

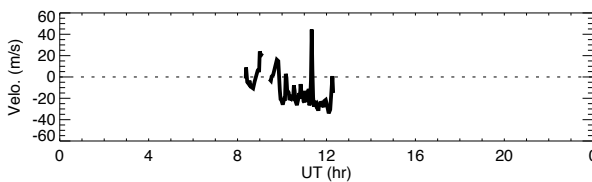
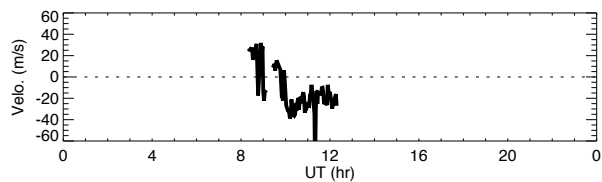


73km

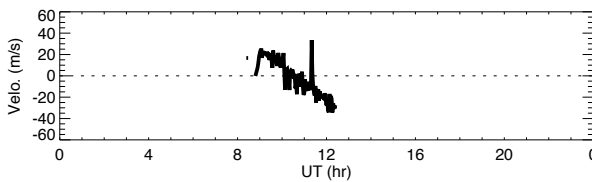
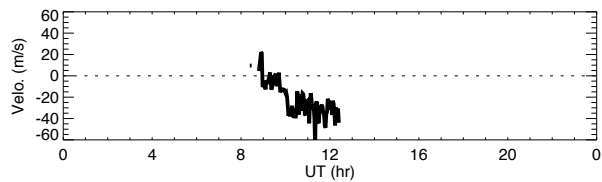
Wind data obtained by MF radar at Tromsøe on February 27, 1999

North

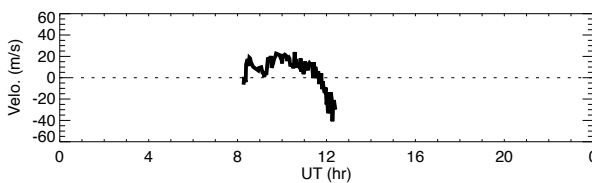
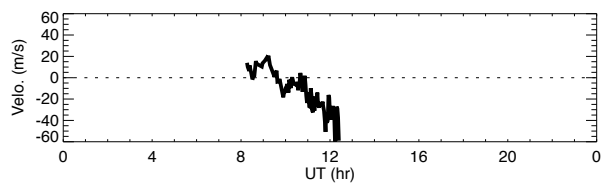
East



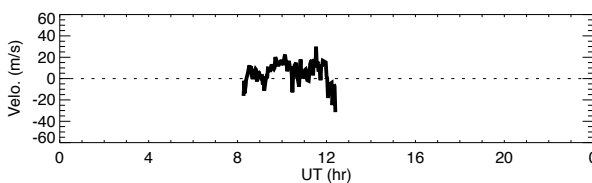
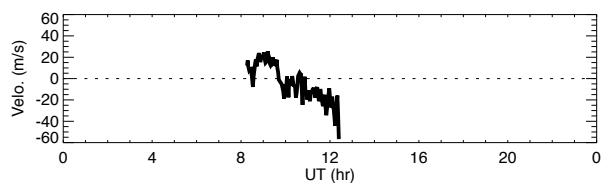
91km



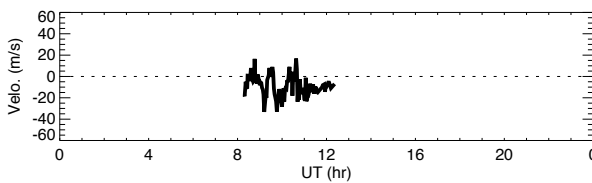
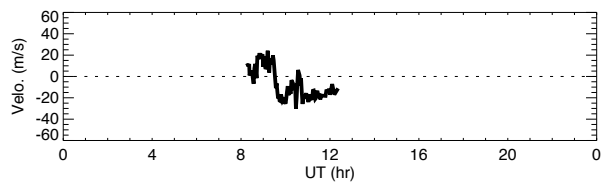
88km



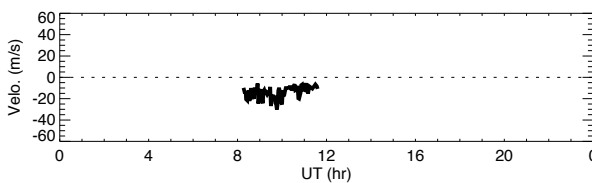
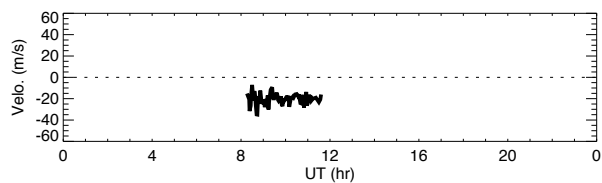
85km



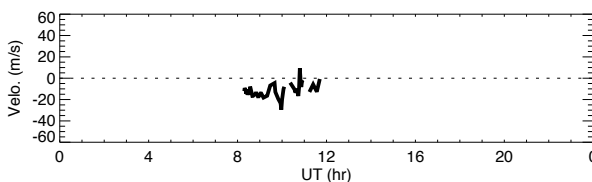
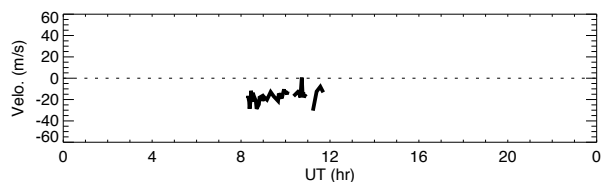
82km



79km



76km

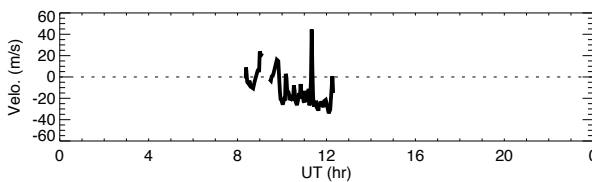
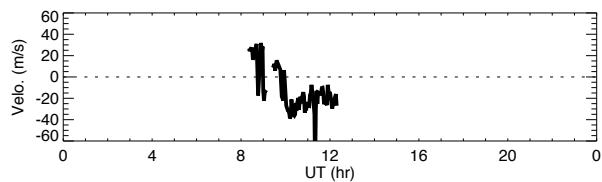


73km

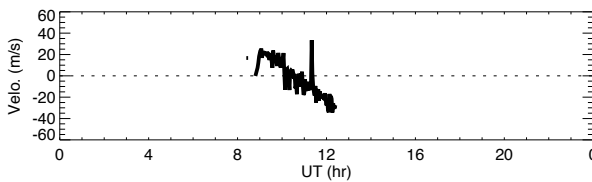
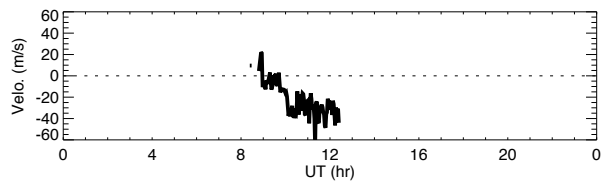
Wind data obtained by MF radar at Tromsøe on February 28, 1999

North

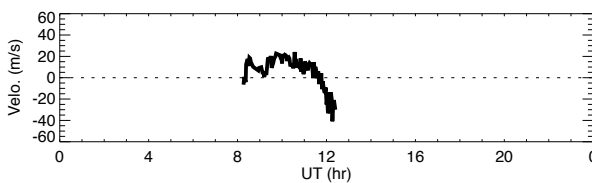
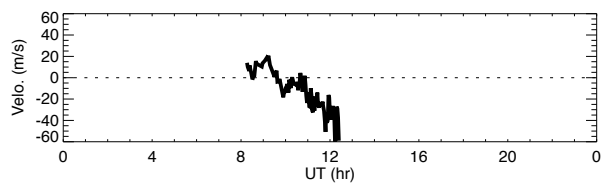
East



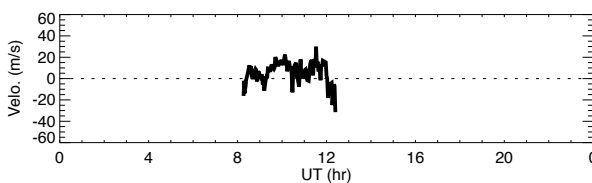
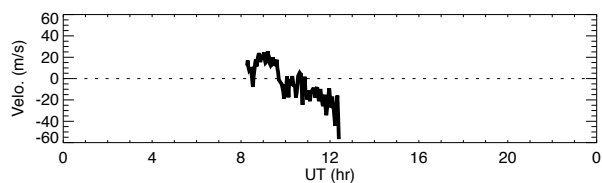
91km



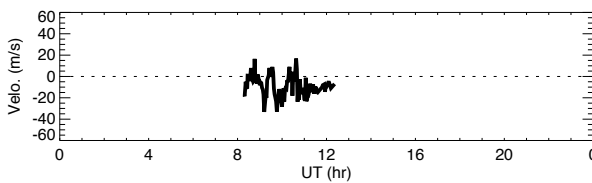
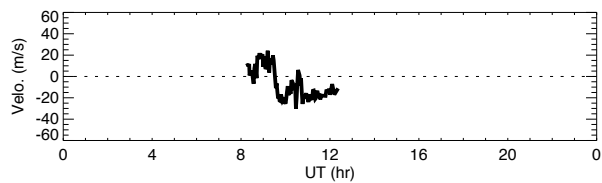
88km



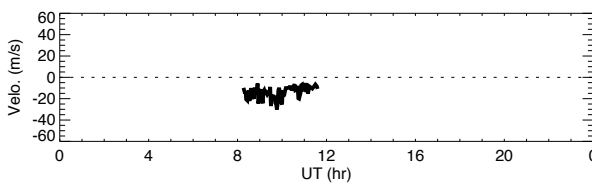
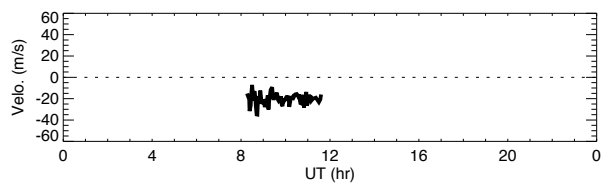
85km



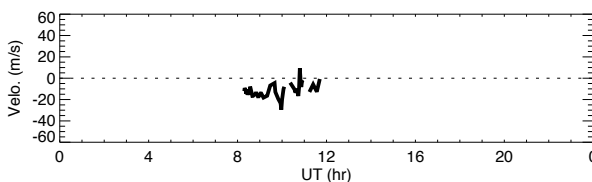
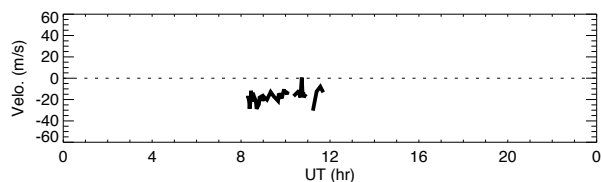
82km



79km



76km



73km