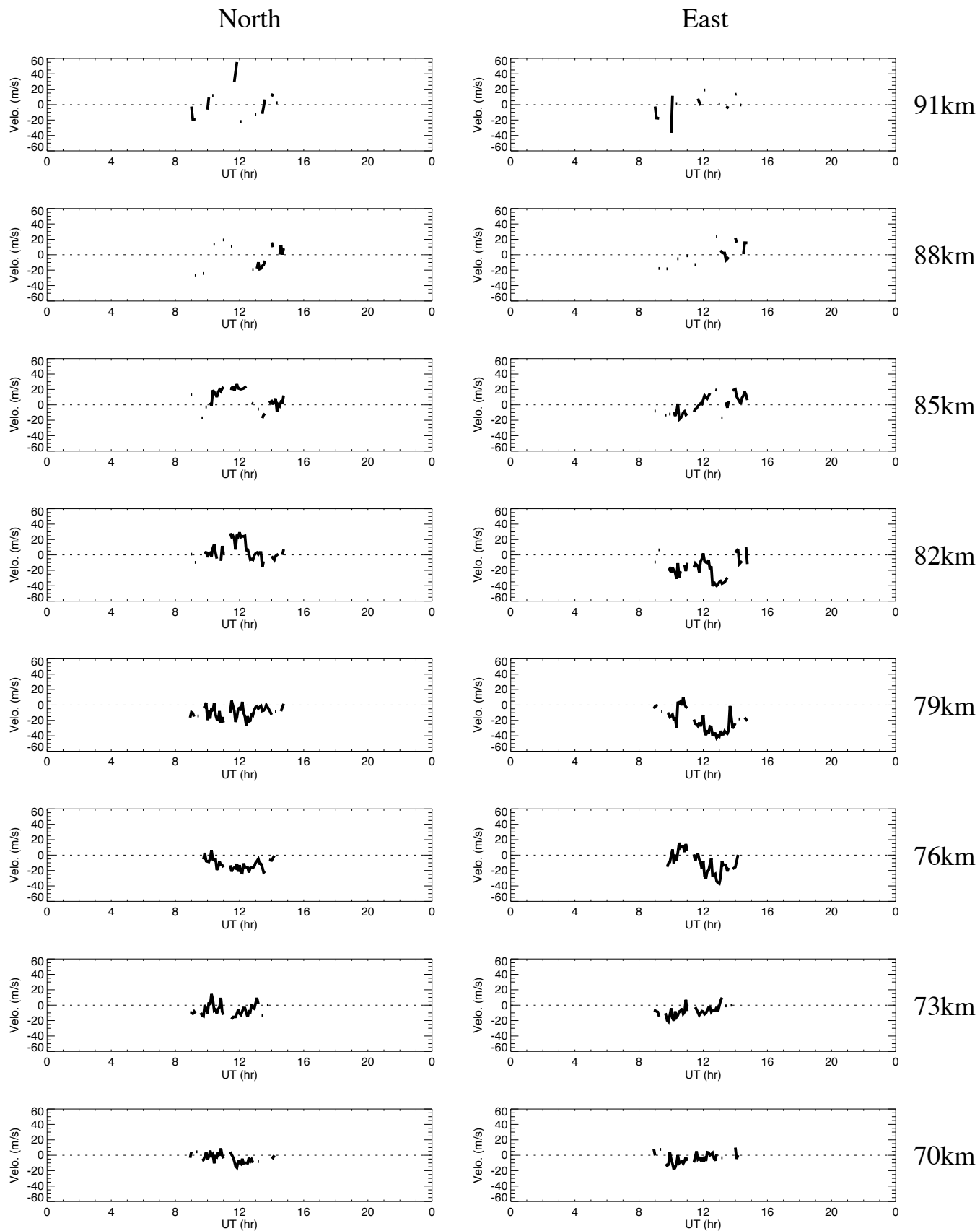




# Wind data obtained by MF radar at Tromsøe on March 2, 1999









































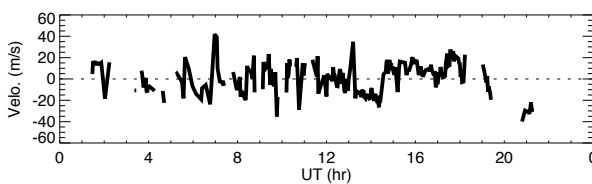
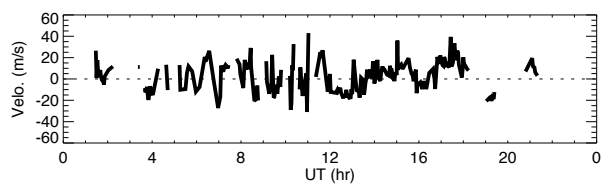




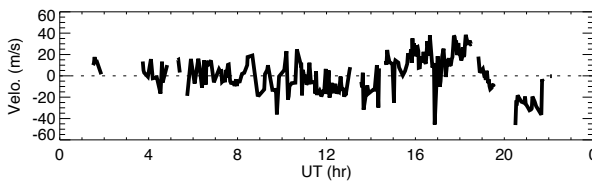
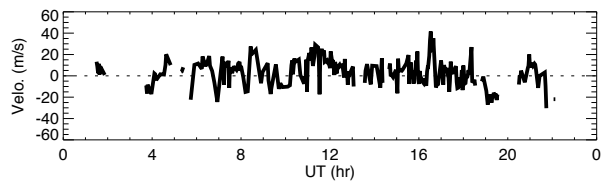
# Wind data obtained by MF radar at Tromsøe on March 22, 1999

## North

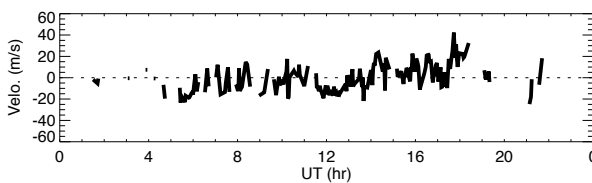
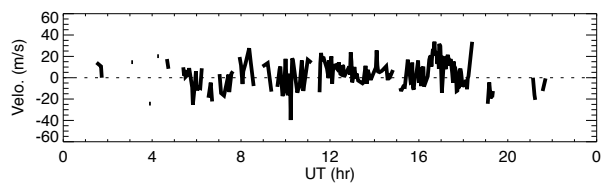
## East



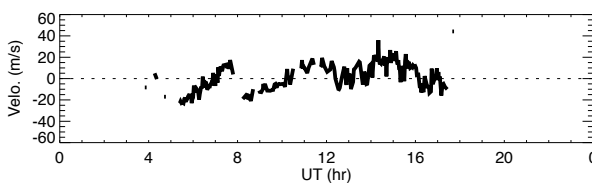
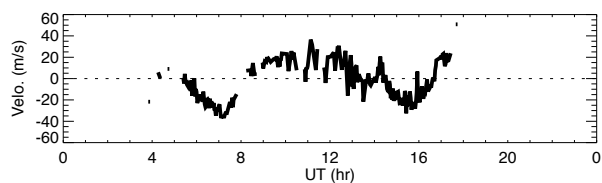
91km



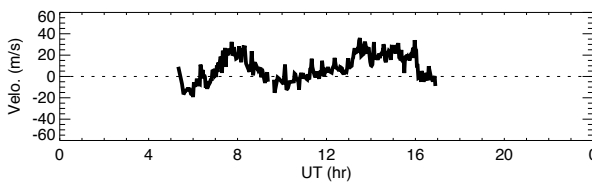
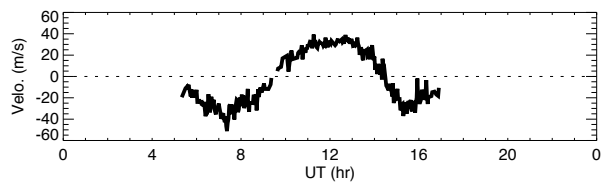
88km



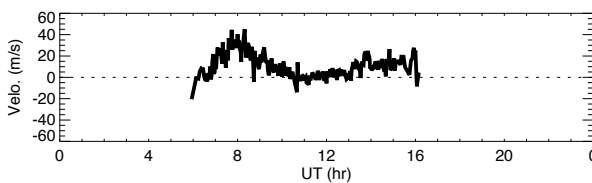
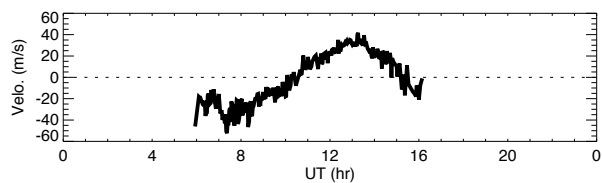
85km



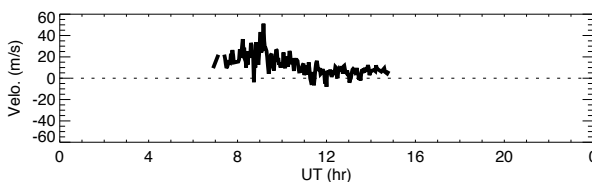
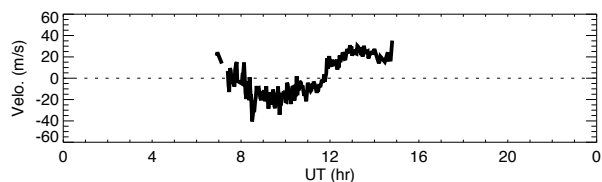
82km



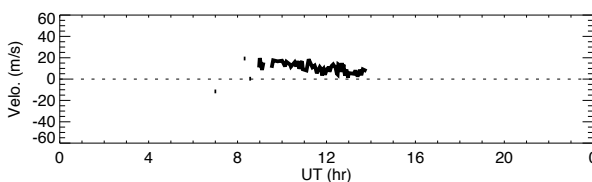
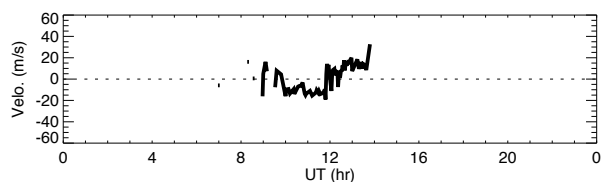
79km



76km



73km



70km





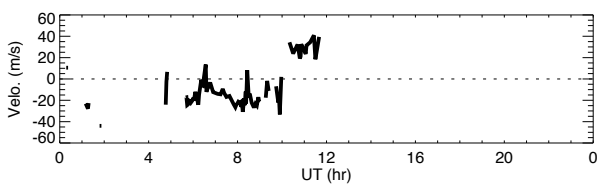
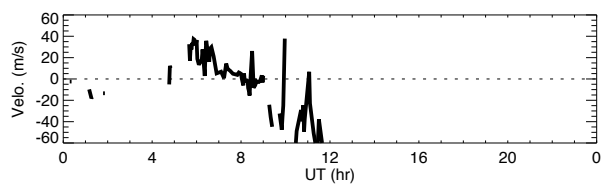




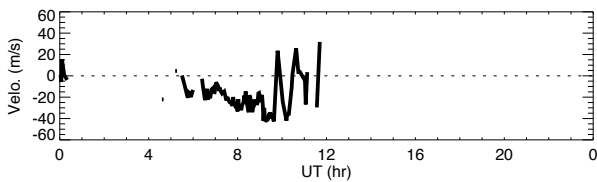
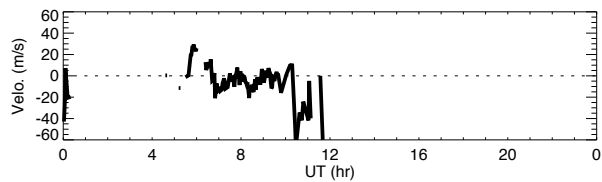
# Wind data obtained by MF radar at Tromsøe on March 26, 1999

## North

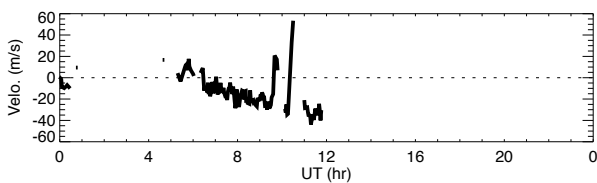
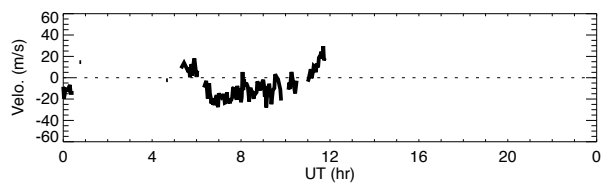
## East



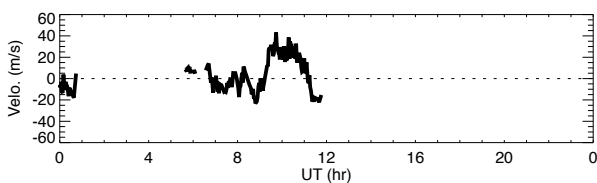
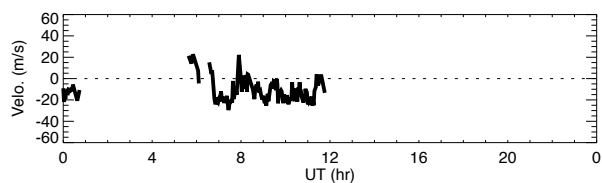
91km



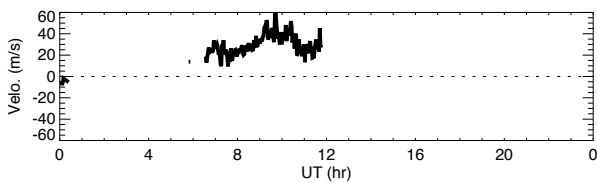
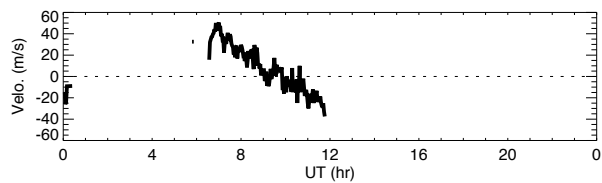
88km



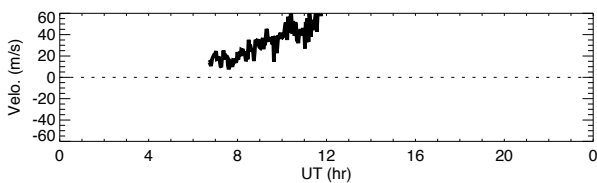
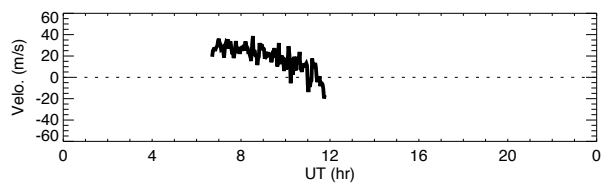
85km



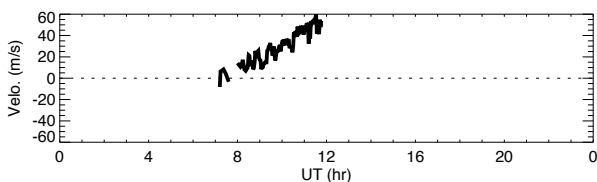
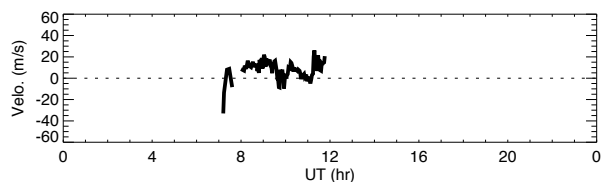
82km



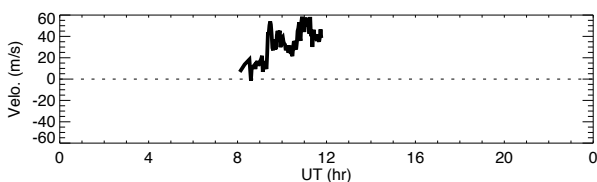
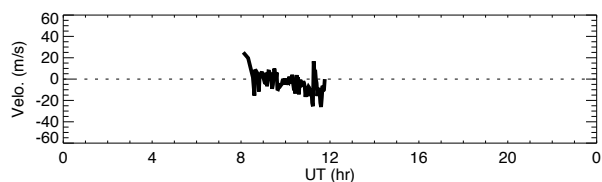
79km



76km



73km



70km









