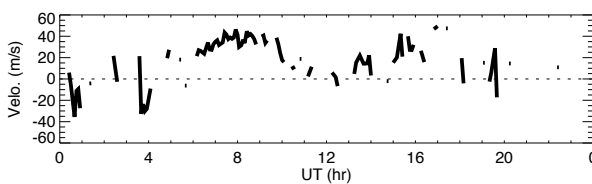
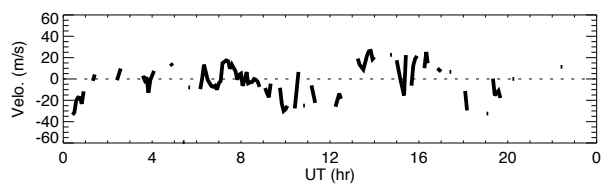




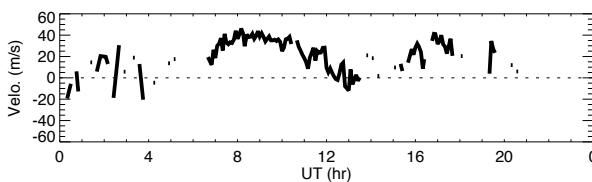
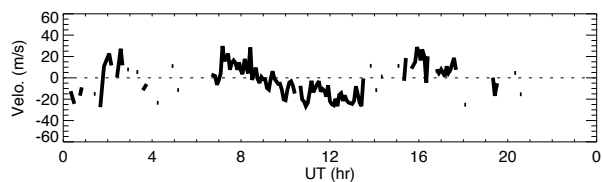
# Wind data obtained by MF radar at Tromsøe on March 2, 2002

## North

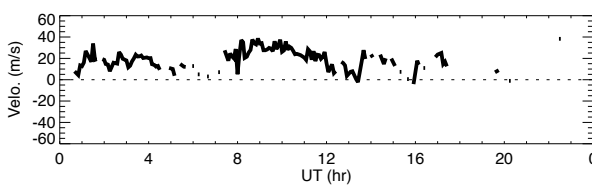
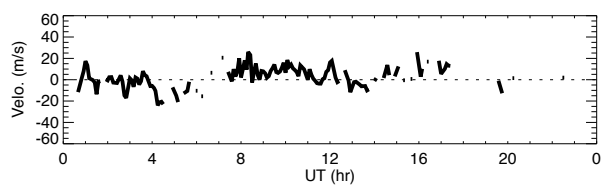
## East



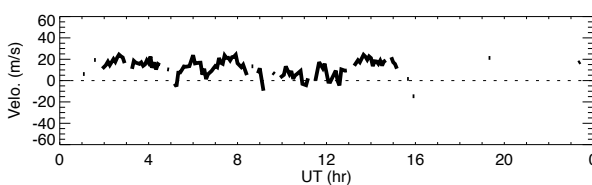
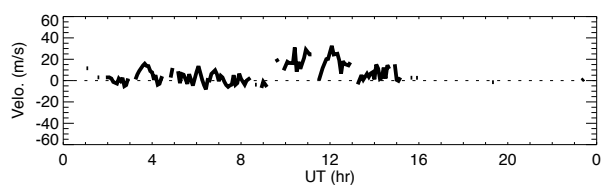
91km



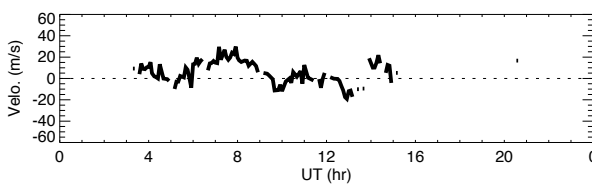
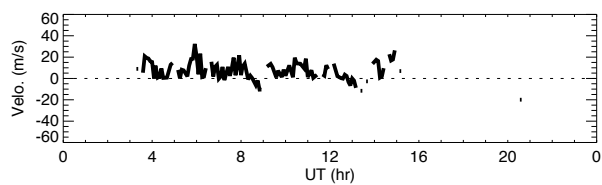
88km



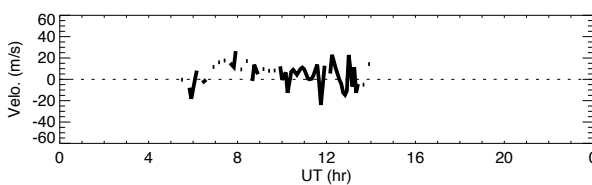
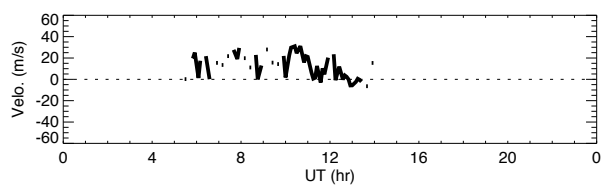
85km



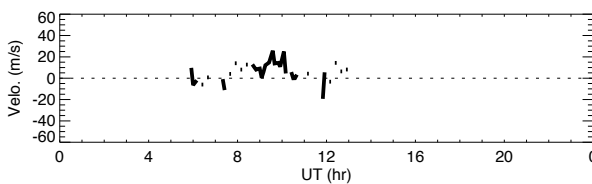
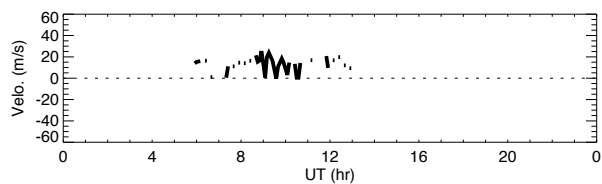
82km



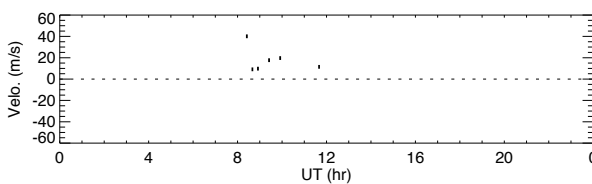
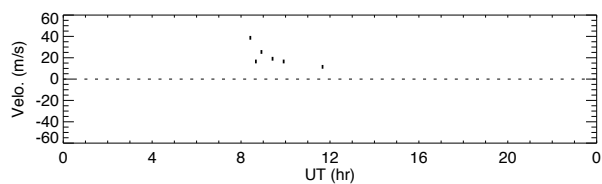
79km



76km



73km

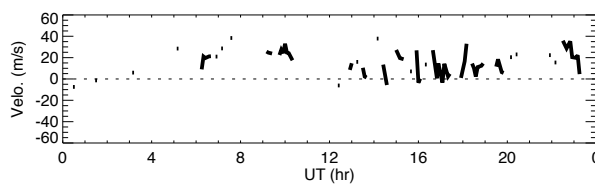
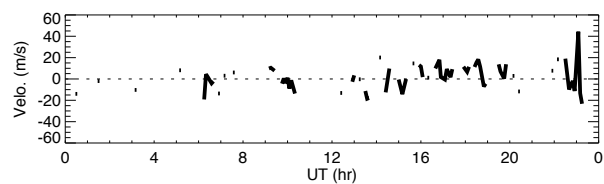


70km

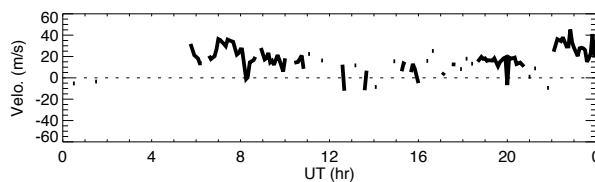
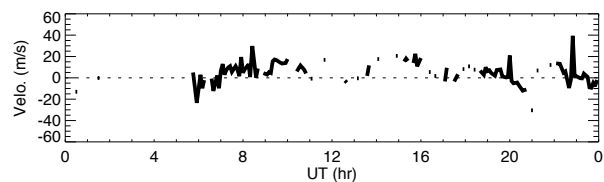
# Wind data obtained by MF radar at Tromsøe on March 3, 2002

## North

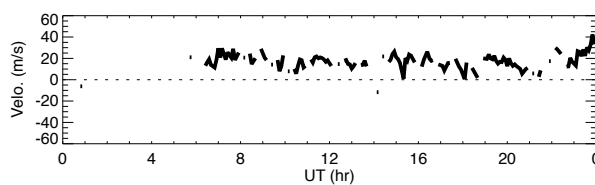
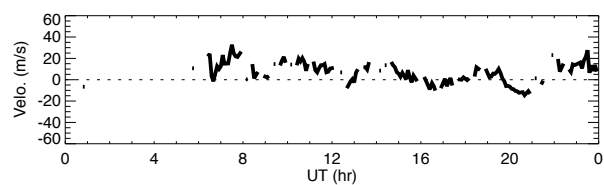
## East



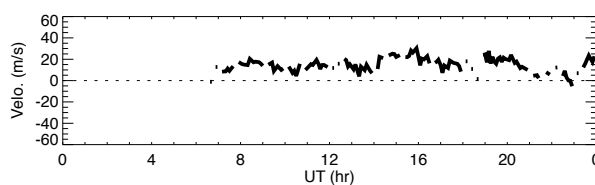
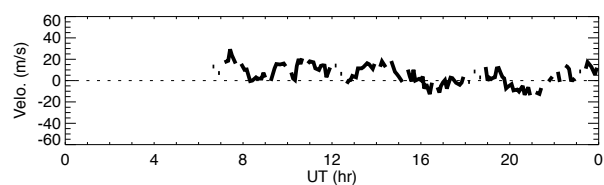
91km



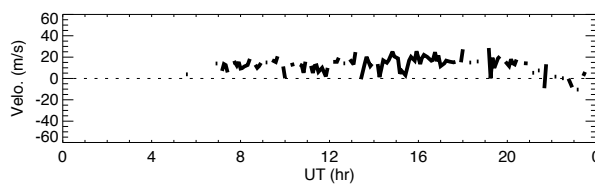
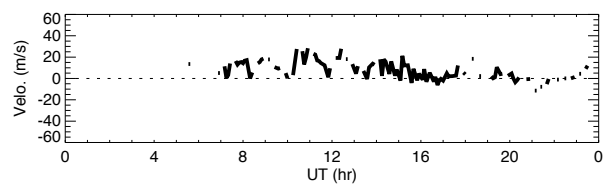
88km



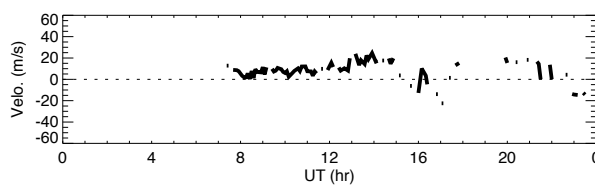
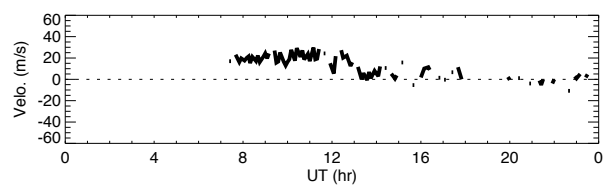
85km



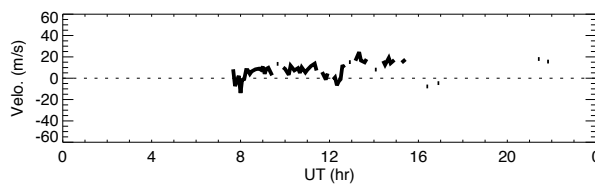
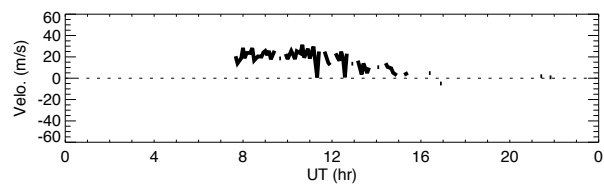
82km



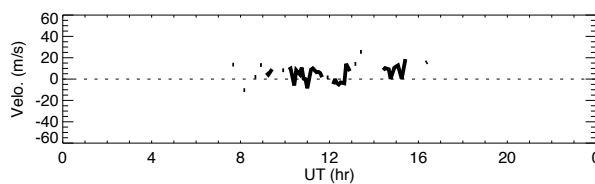
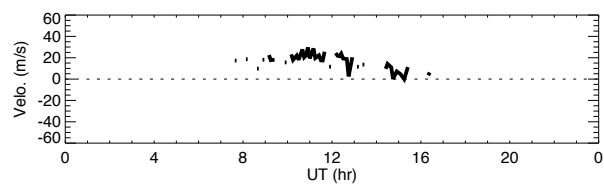
79km



76km



73km



70km

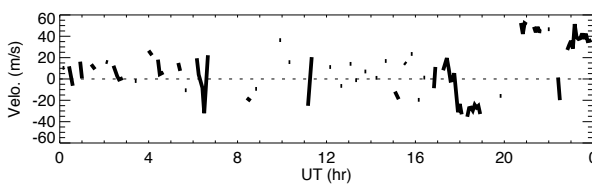
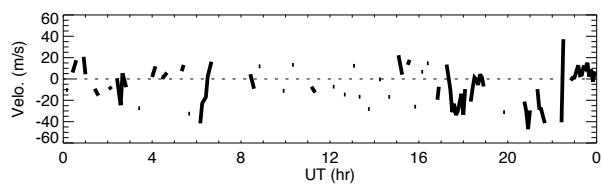




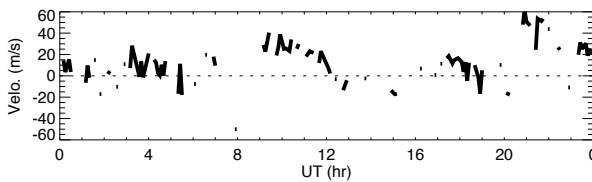
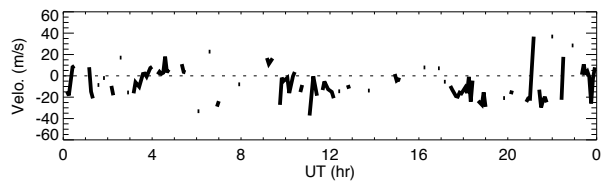
# Wind data obtained by MF radar at Tromsøe on March 6, 2002

## North

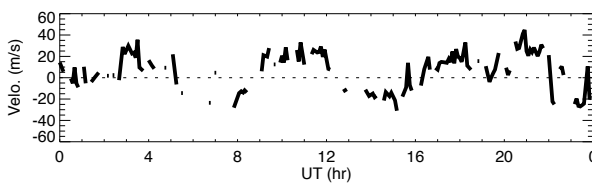
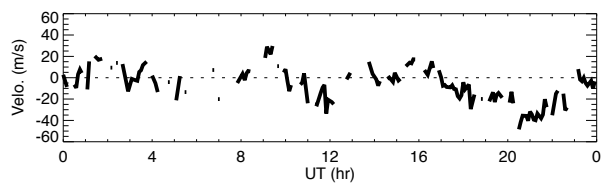
## East



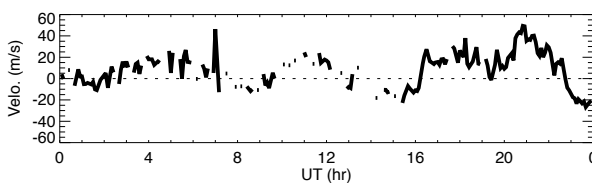
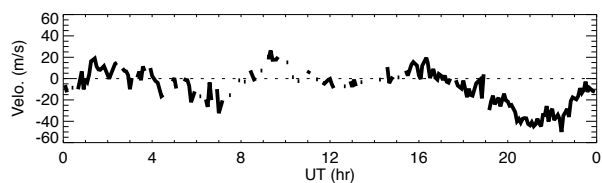
91km



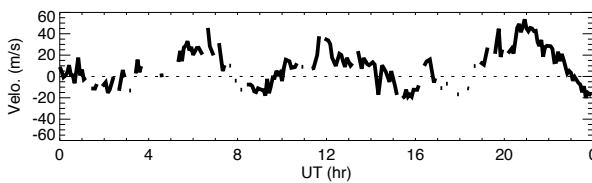
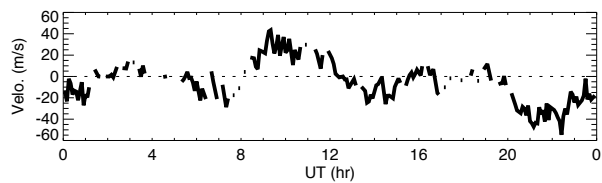
88km



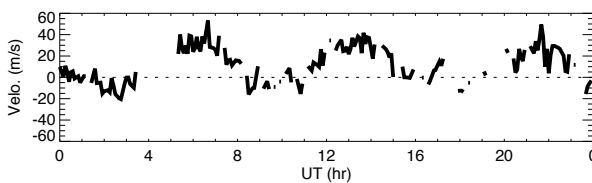
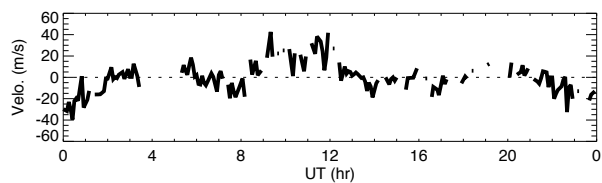
85km



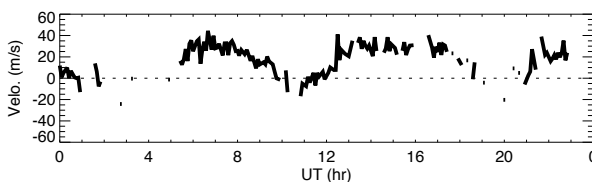
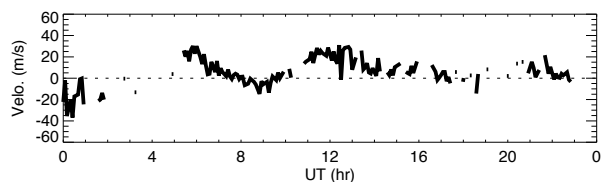
82km



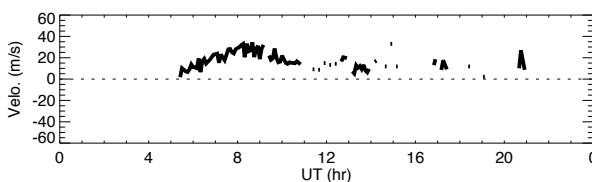
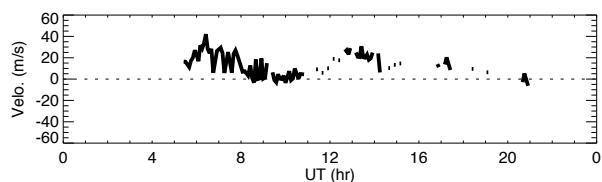
79km



76km



73km



70km











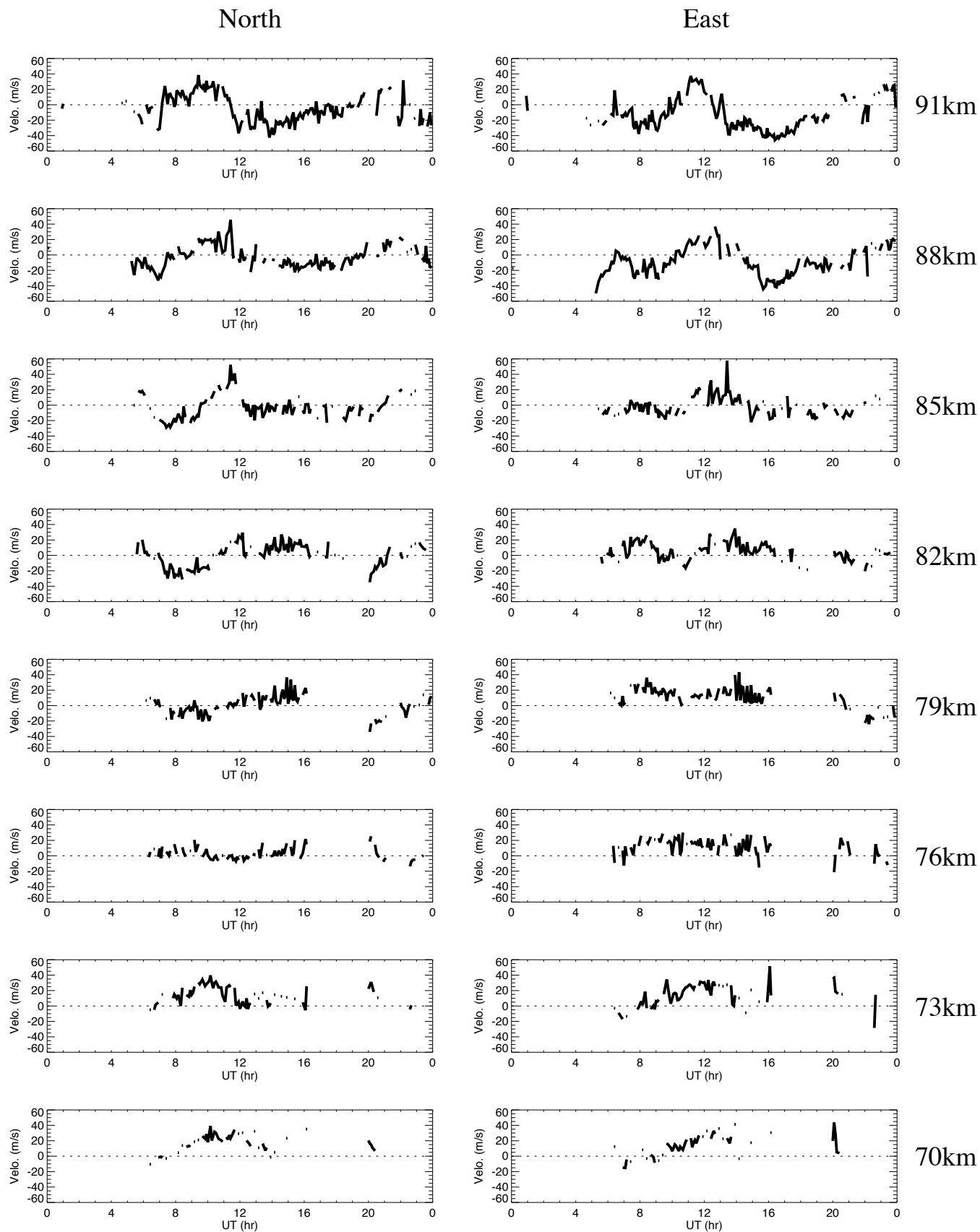








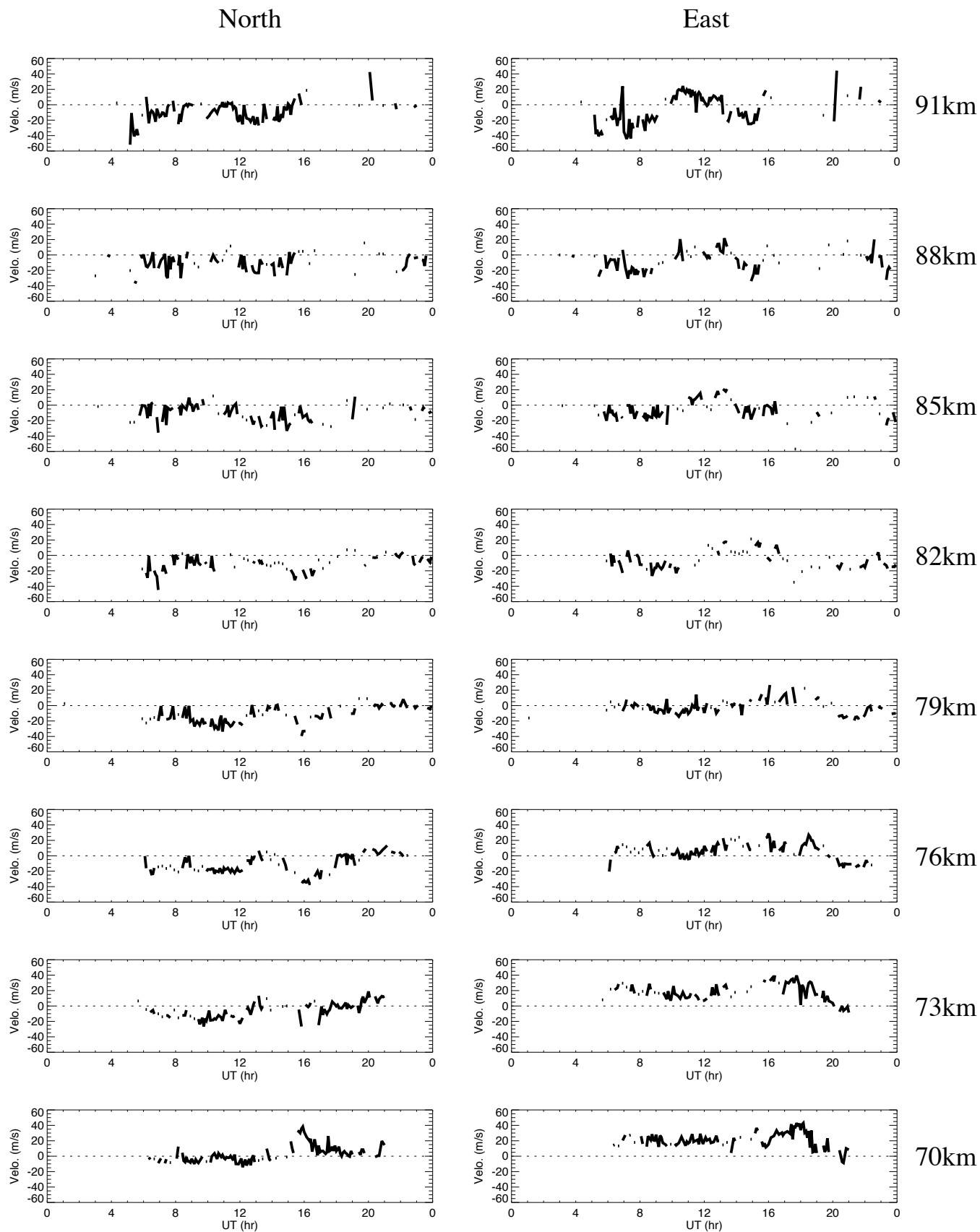
# Wind data obtained by MF radar at Tromsøe on March 15, 2002







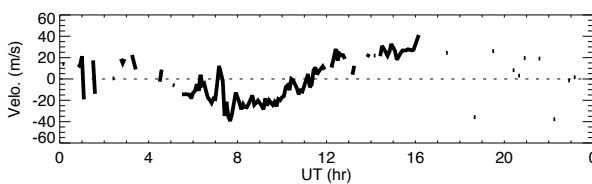
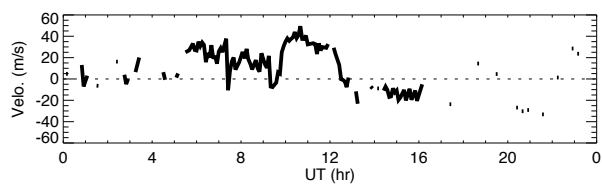
# Wind data obtained by MF radar at Tromsøe on March 17, 2002



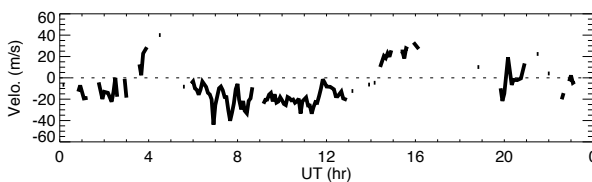
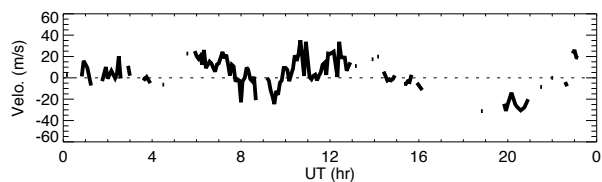
# Wind data obtained by MF radar at Tromsøe on March 18, 2002

## North

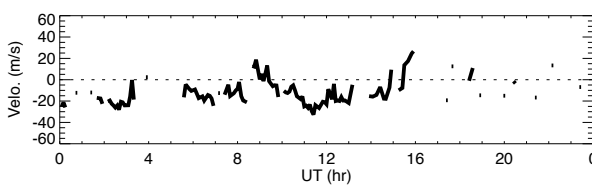
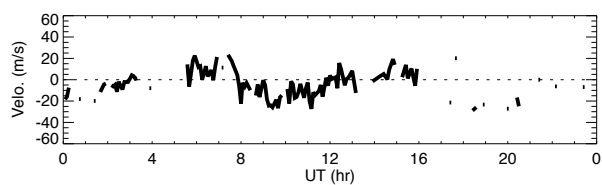
## East



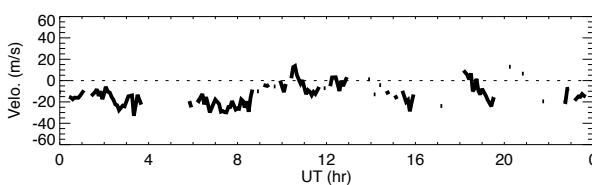
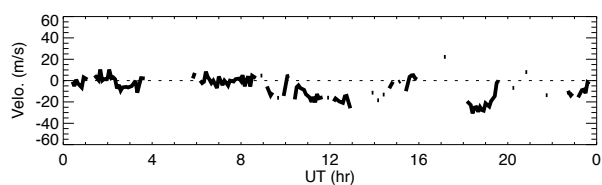
91km



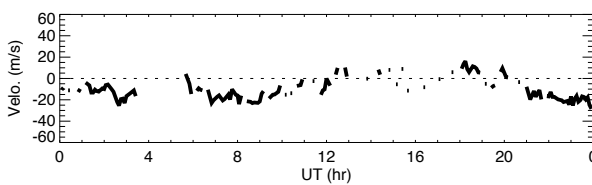
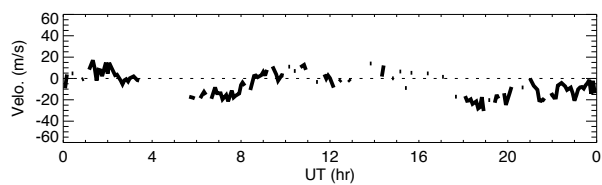
88km



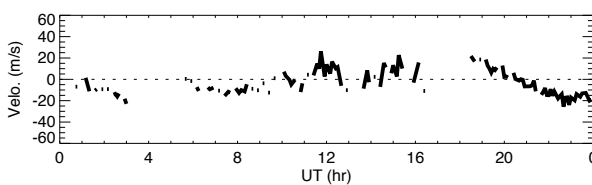
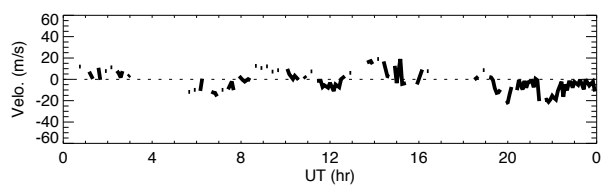
85km



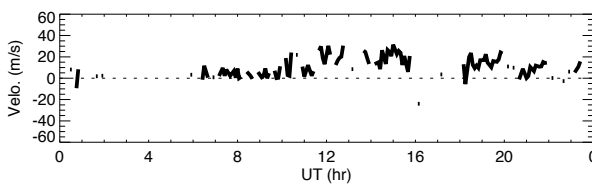
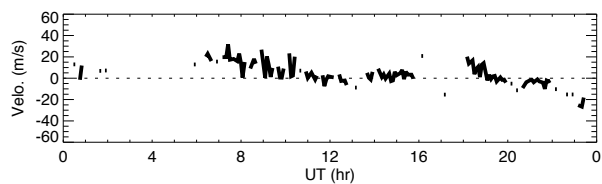
82km



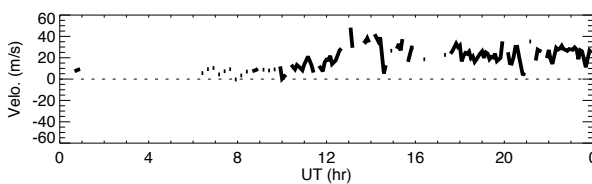
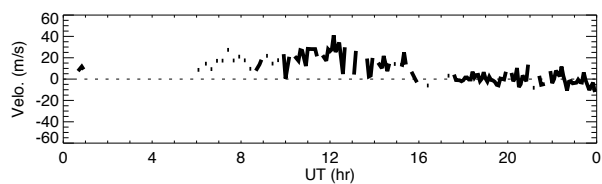
79km



76km



73km



70km

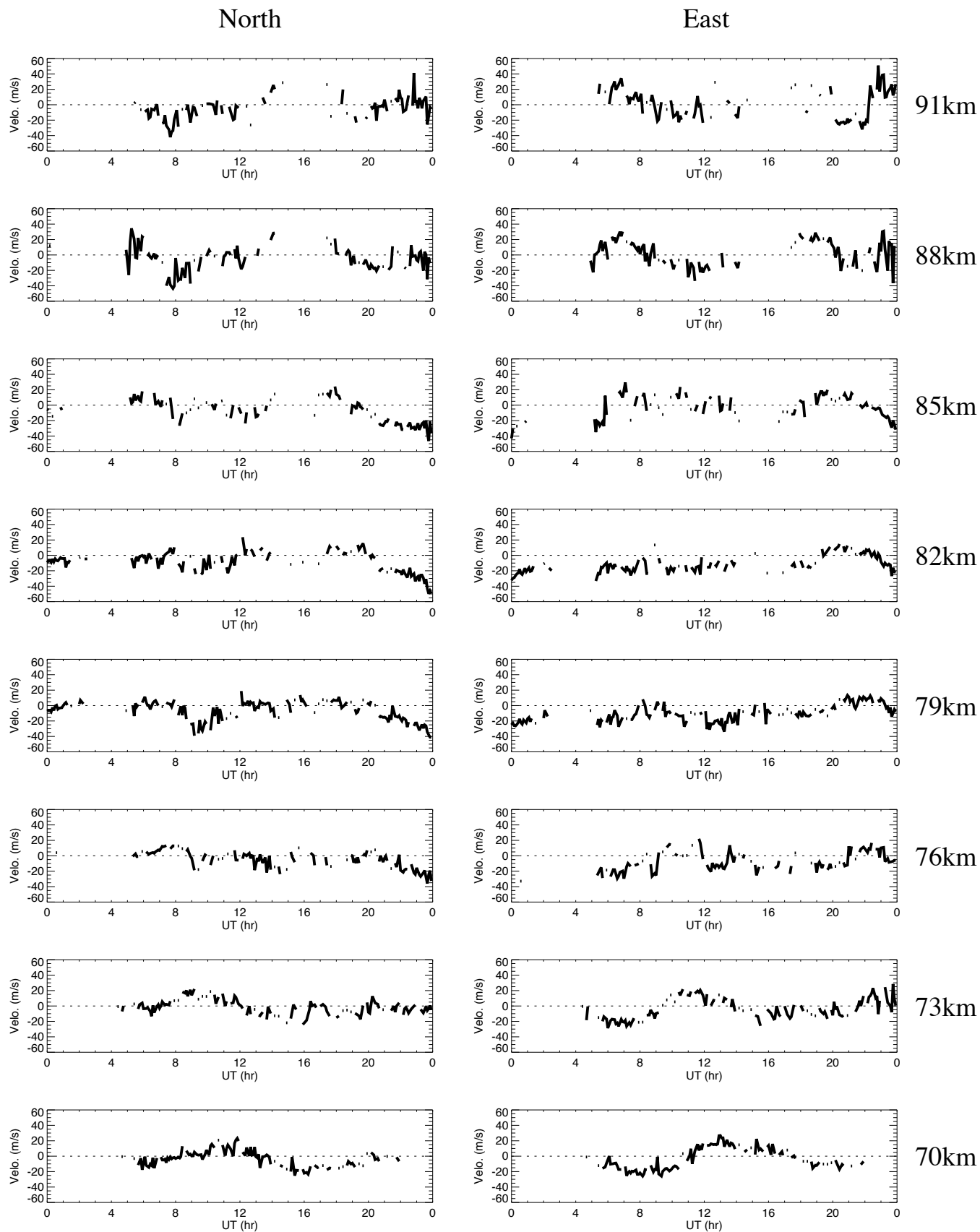








# Wind data obtained by MF radar at Tromsøe on March 23, 2002













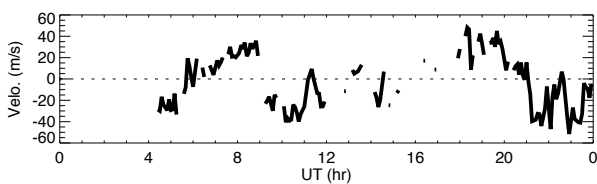
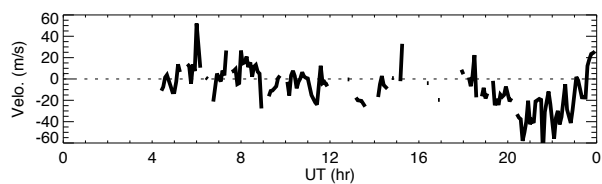




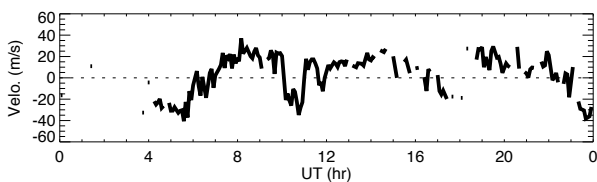
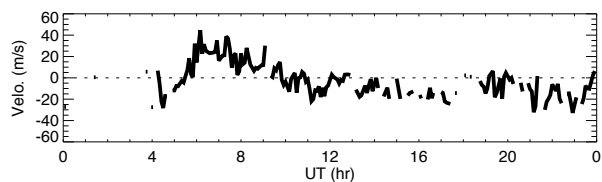
# Wind data obtained by MF radar at Tromsøe on March 30, 2002

## North

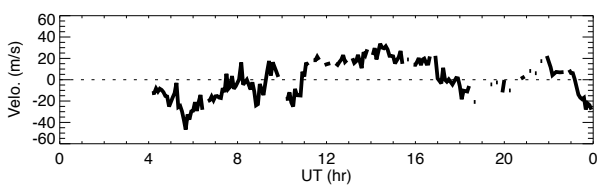
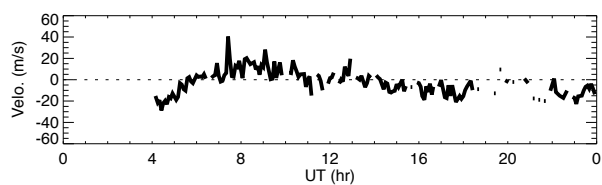
## East



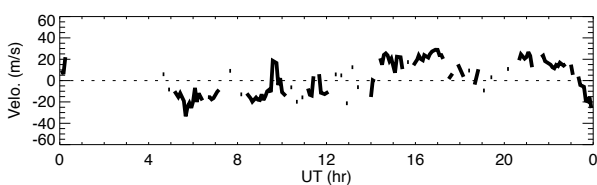
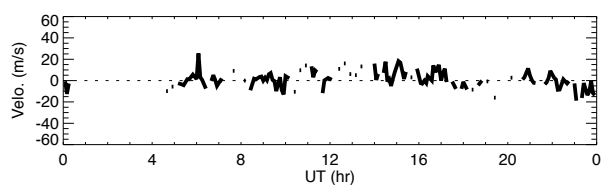
91km



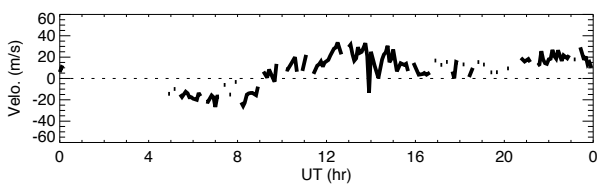
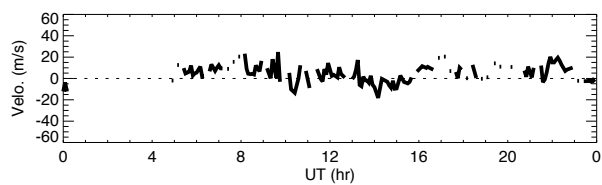
88km



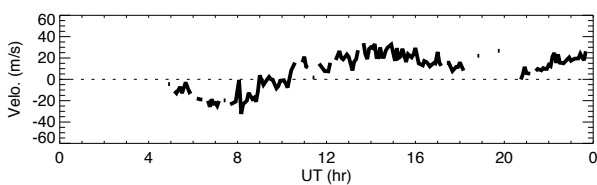
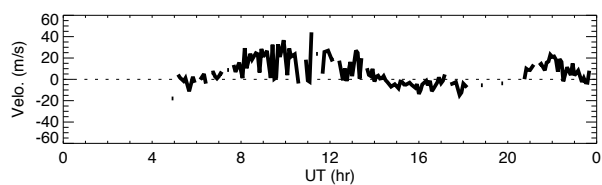
85km



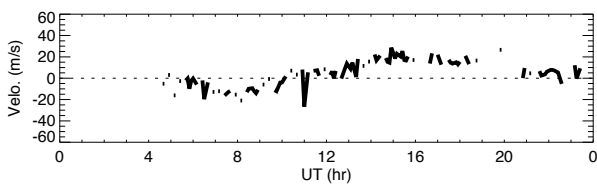
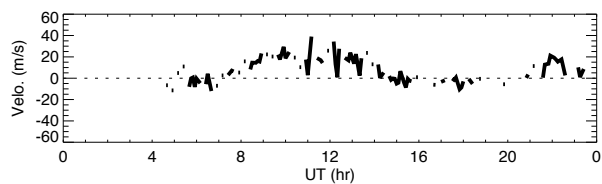
82km



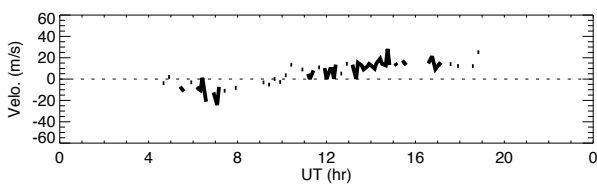
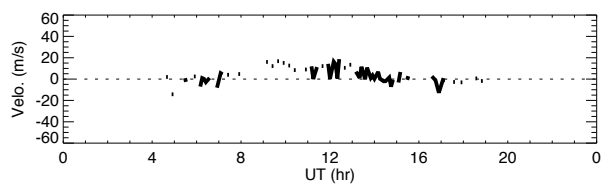
79km



76km



73km



70km

