













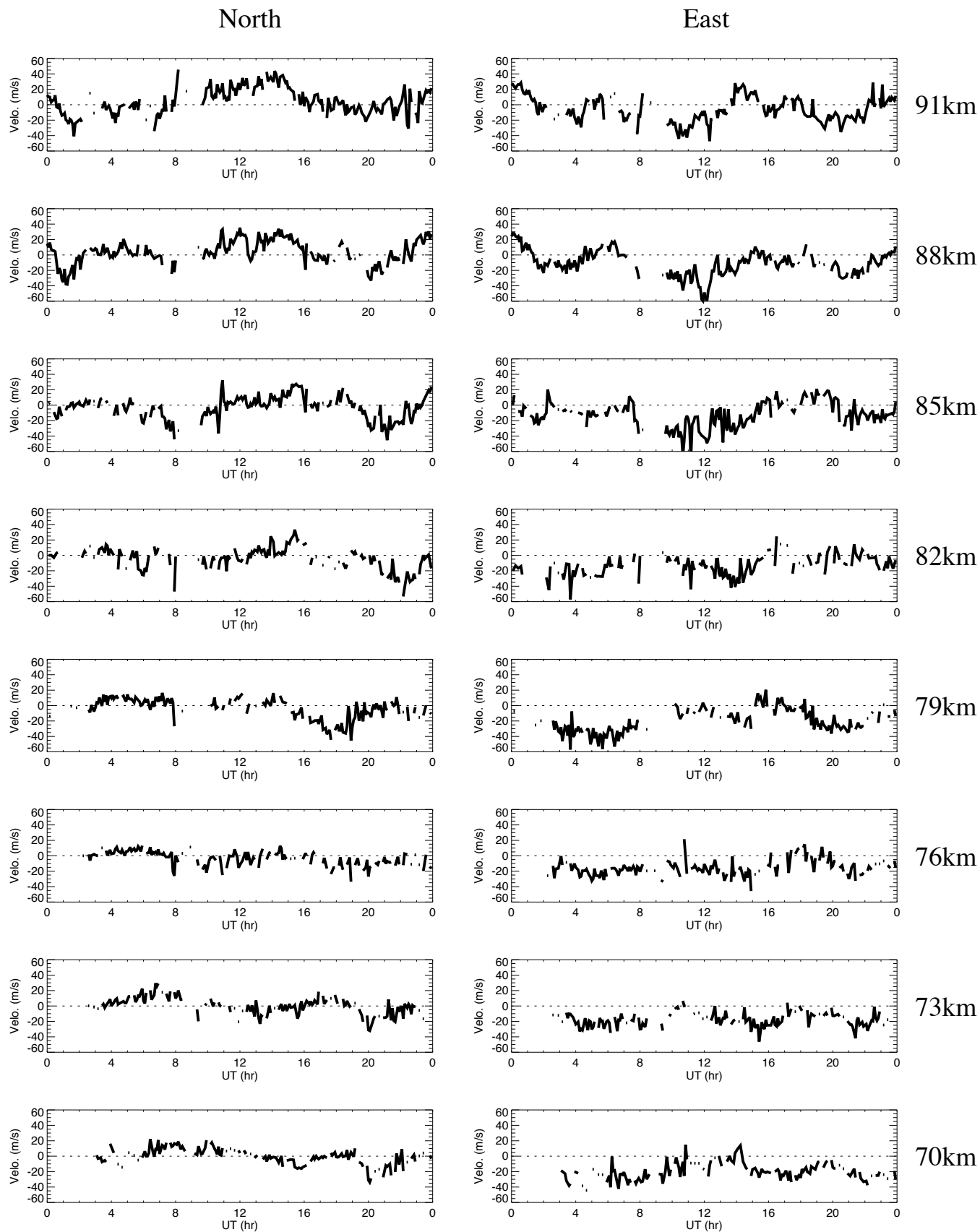








# Wind data obtained by MF radar at Tromsøe on May 10, 2002















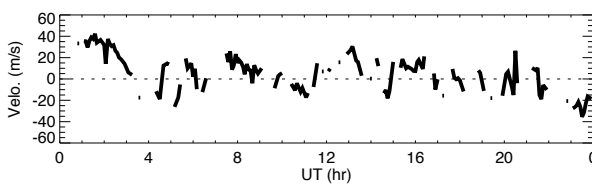
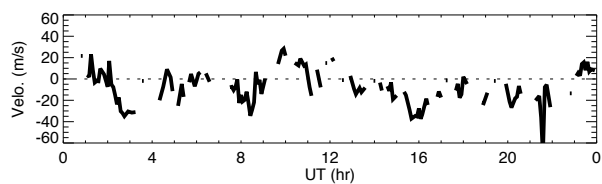




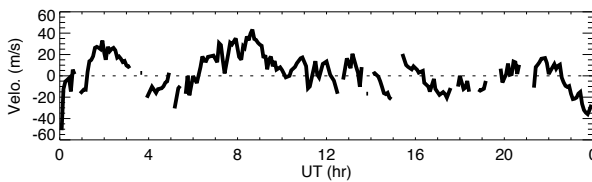
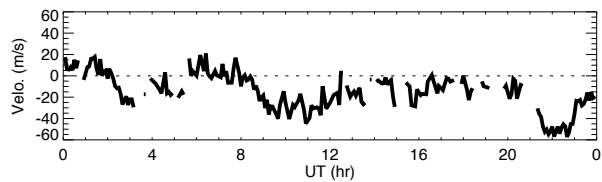
# Wind data obtained by MF radar at Tromsøe on May 18, 2002

## North

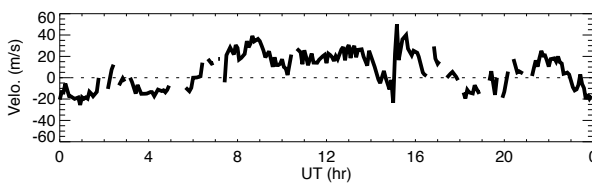
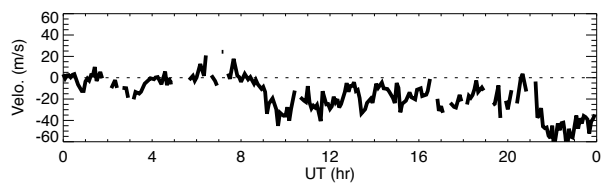
## East



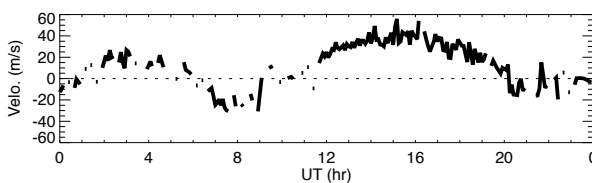
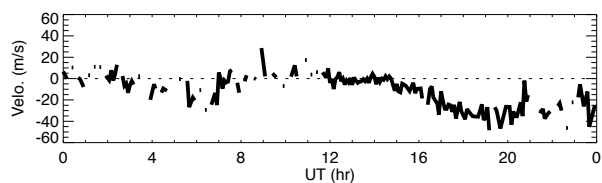
91km



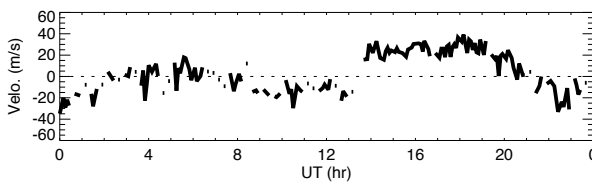
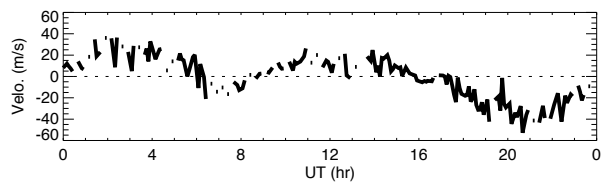
88km



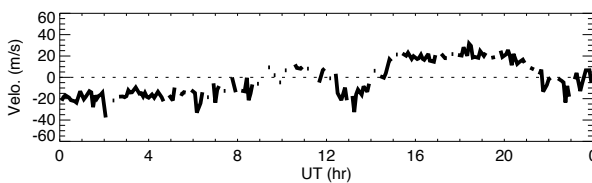
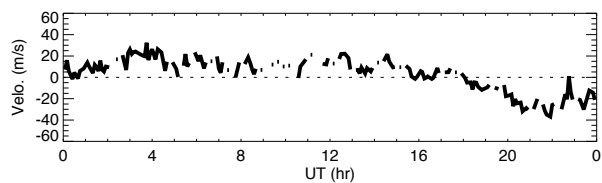
85km



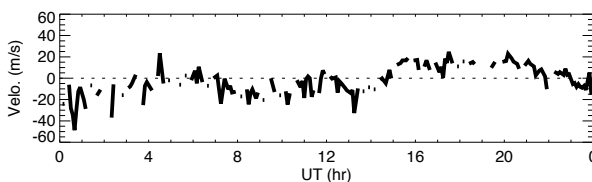
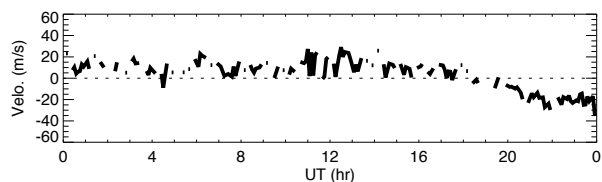
82km



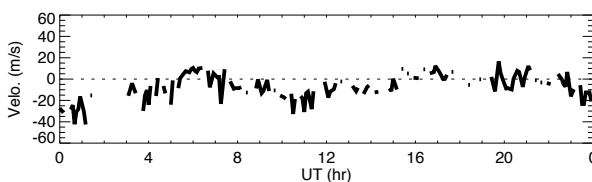
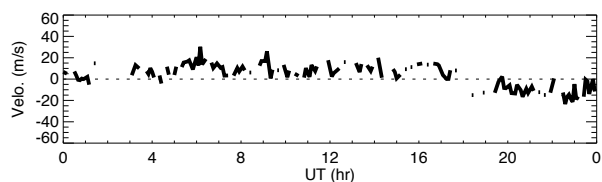
79km



76km



73km



70km



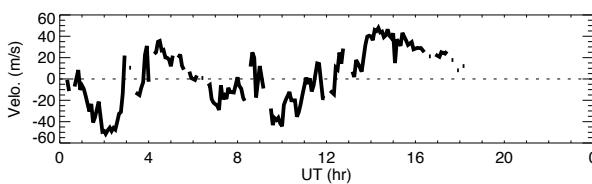
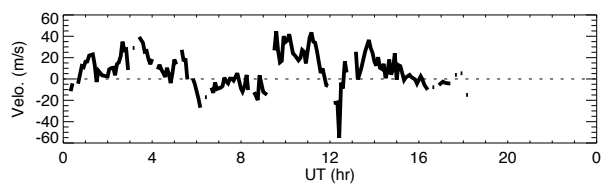




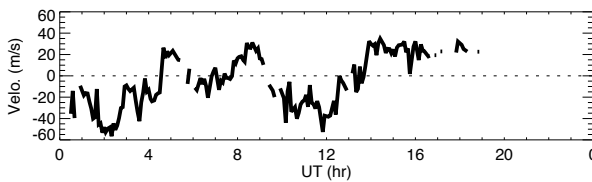
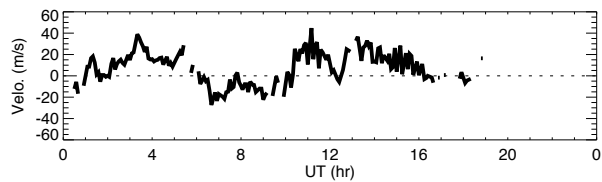
# Wind data obtained by MF radar at Tromsøe on May 22, 2002

## North

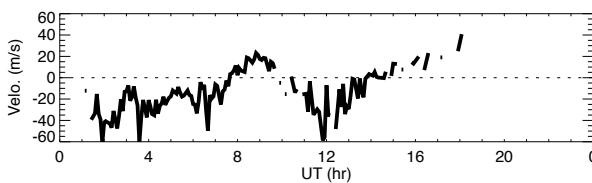
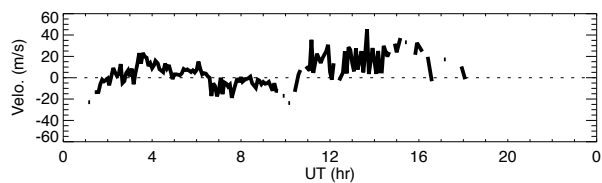
## East



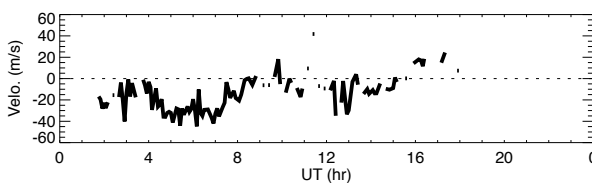
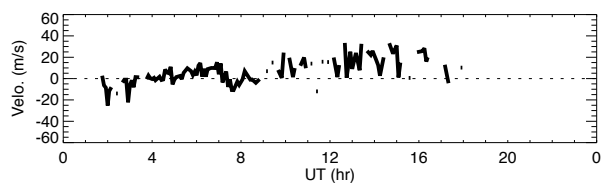
91km



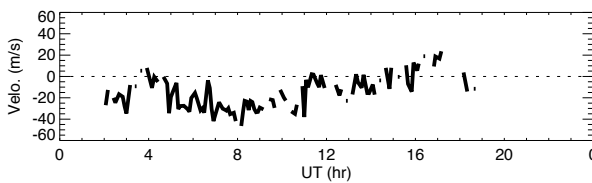
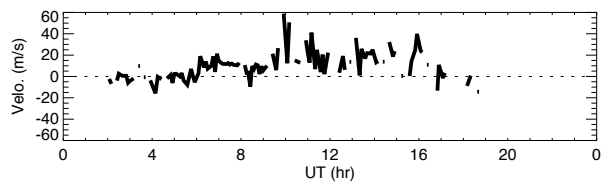
88km



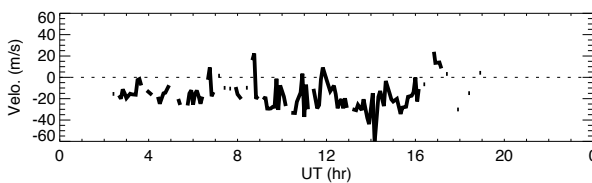
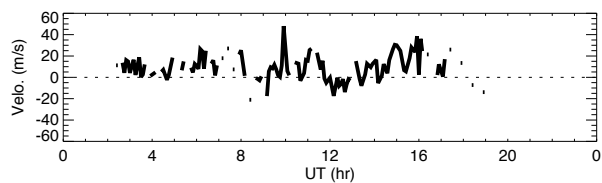
85km



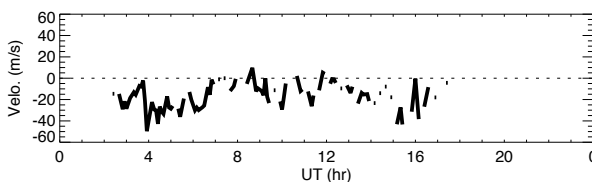
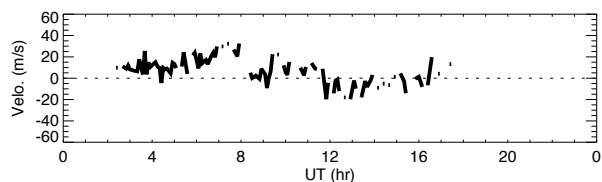
82km



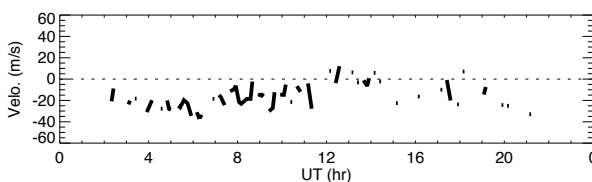
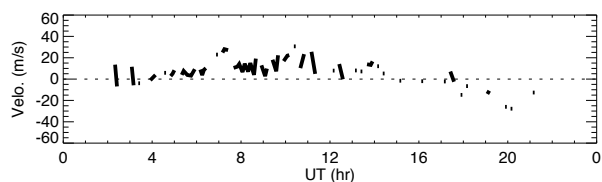
79km



76km



73km



70km





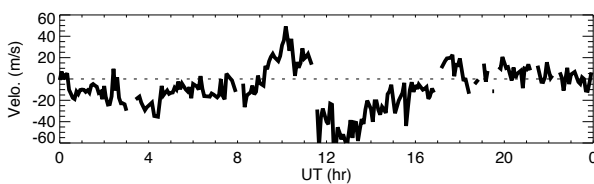
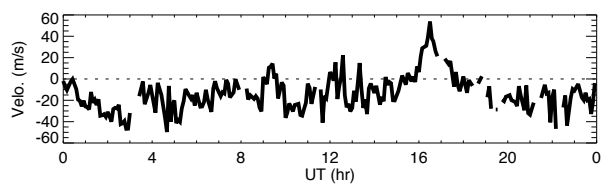




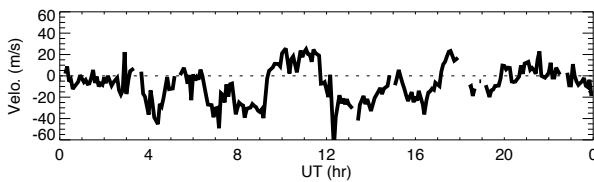
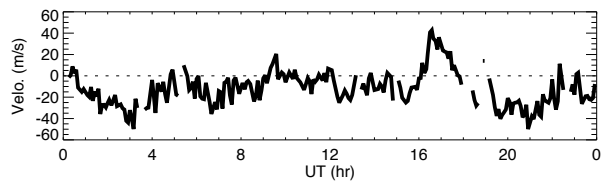
# Wind data obtained by MF radar at Tromsøe on May 26, 2002

## North

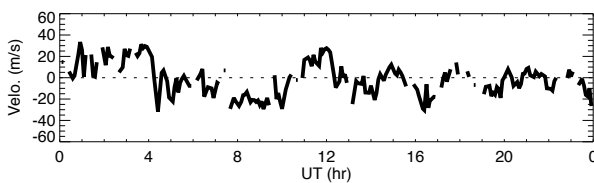
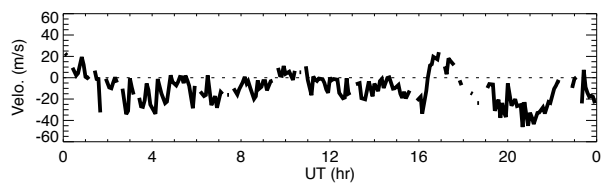
## East



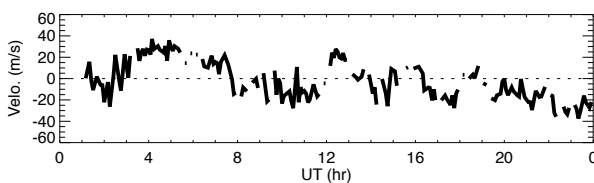
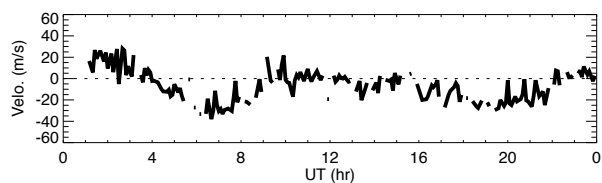
91km



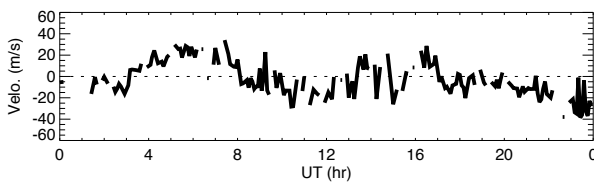
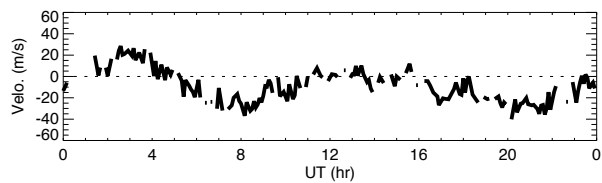
88km



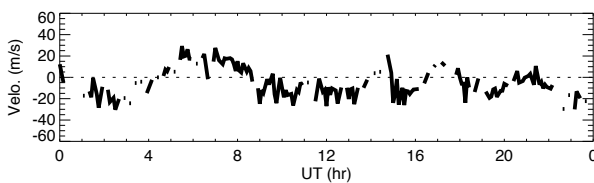
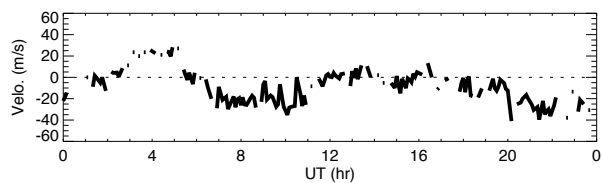
85km



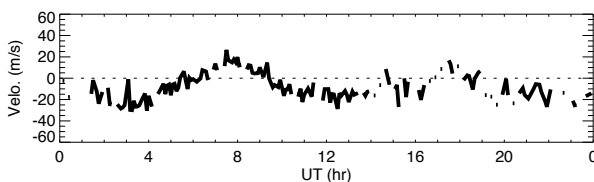
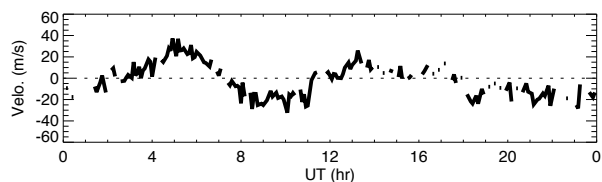
82km



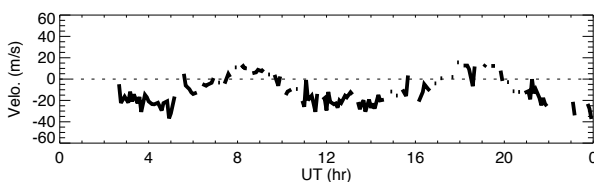
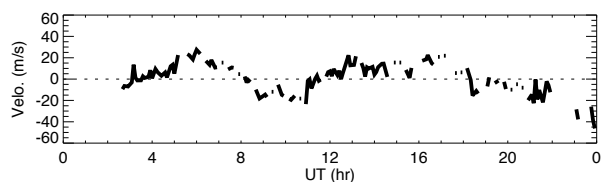
79km



76km



73km



70km









