

































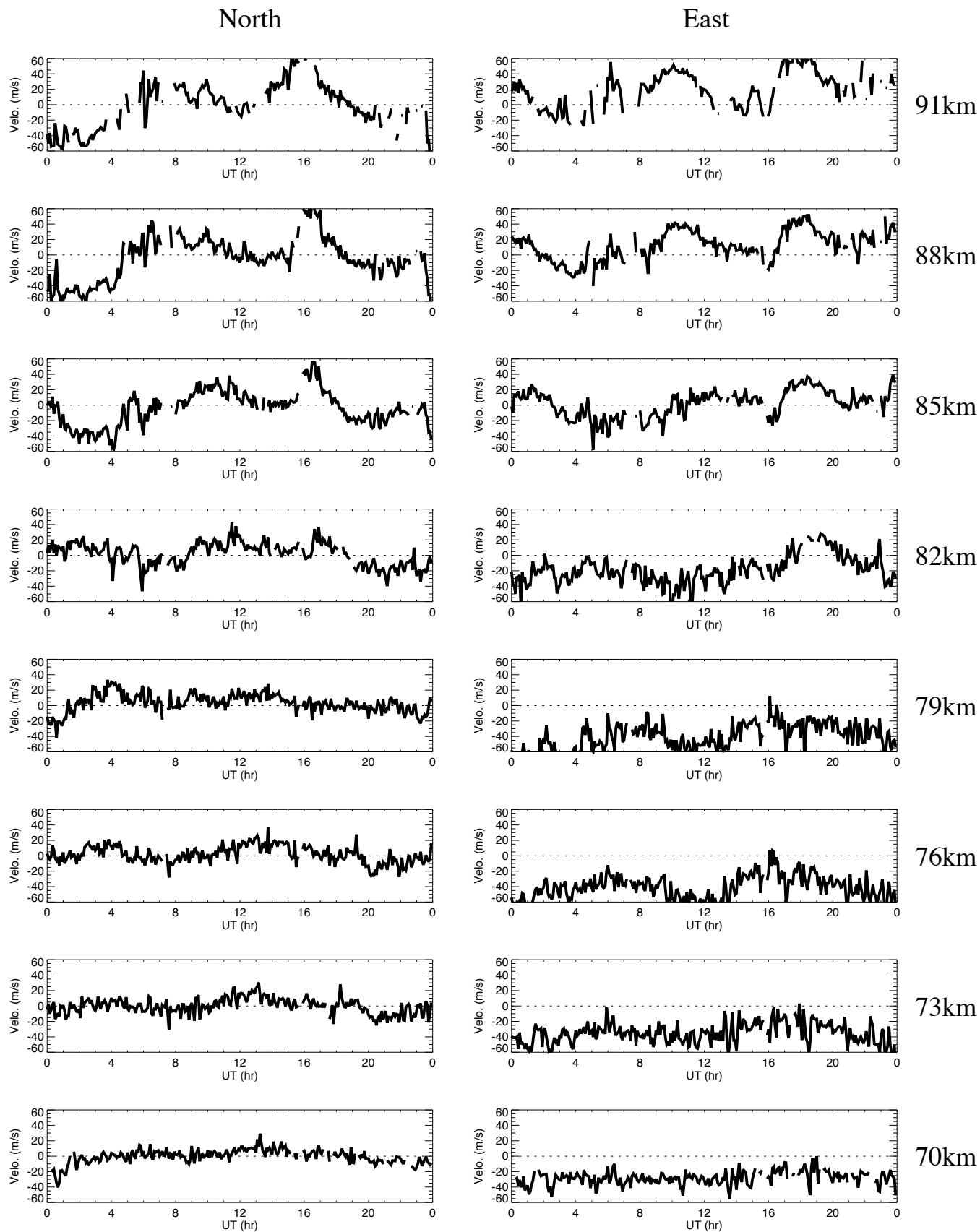








# Wind data obtained by MF radar at Tromsøe on August 19, 2002



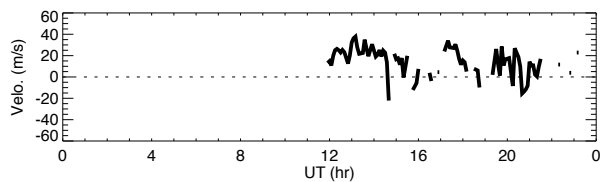
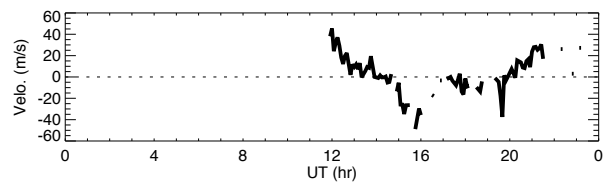




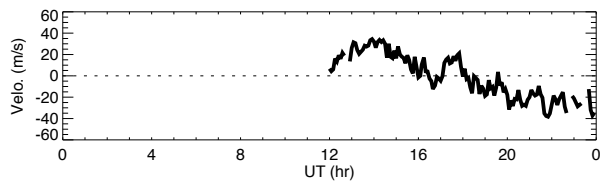
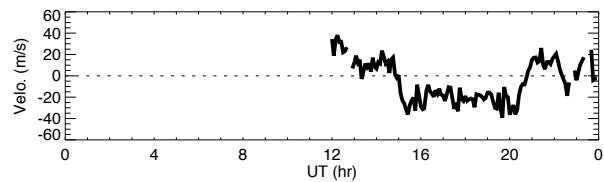
# Wind data obtained by MF radar at Tromsøe on August 22, 2002

## North

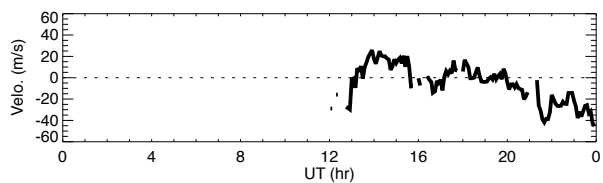
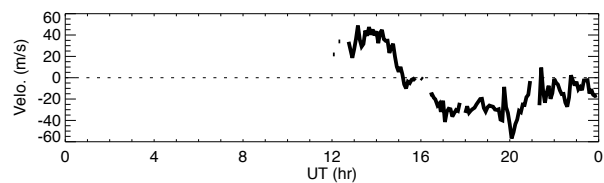
## East



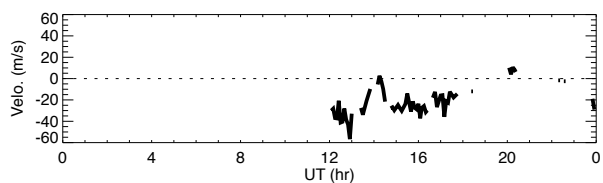
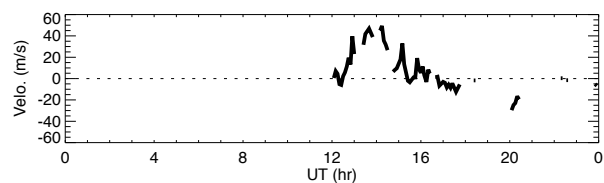
91km



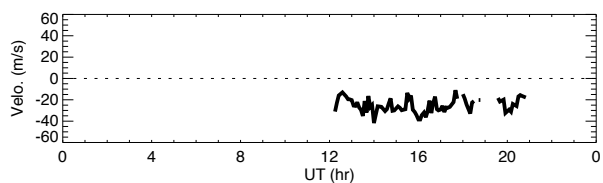
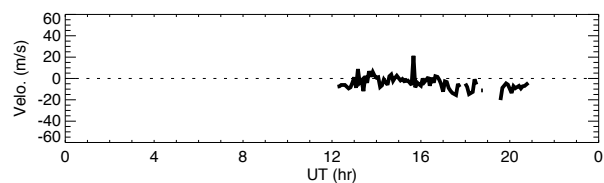
88km



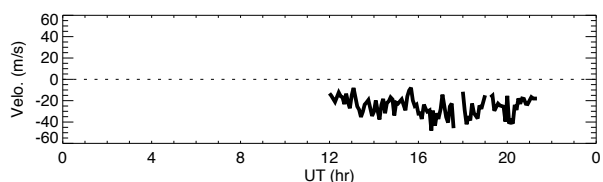
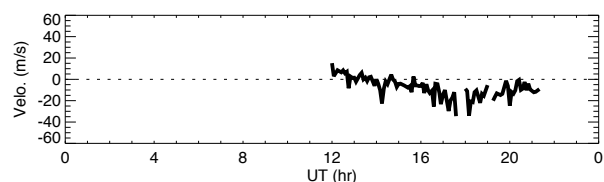
85km



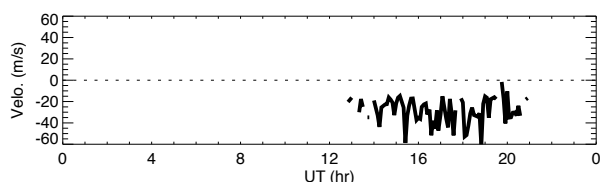
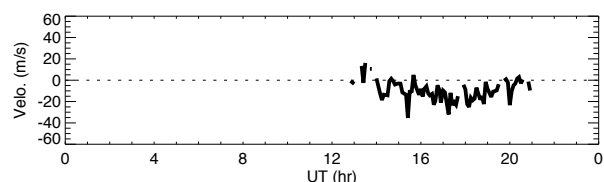
82km



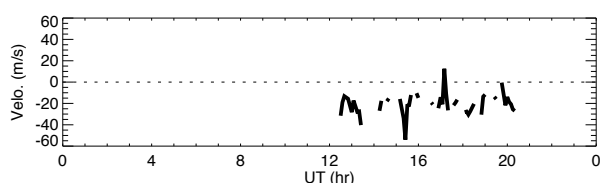
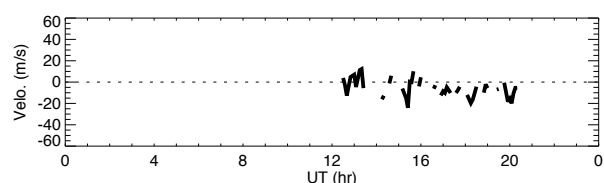
79km



76km



73km



70km

# Wind data obtained by MF radar at Tromsøe on August 23, 2002

