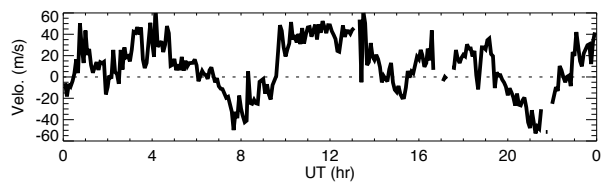


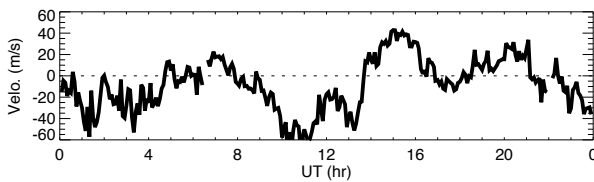
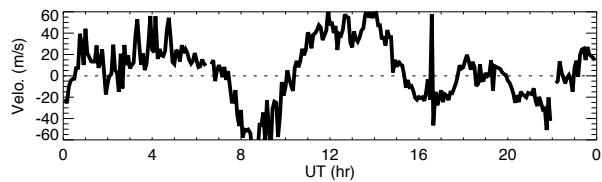
Wind data obtained by MF radar at Tromsøe on June 11, 2005

North

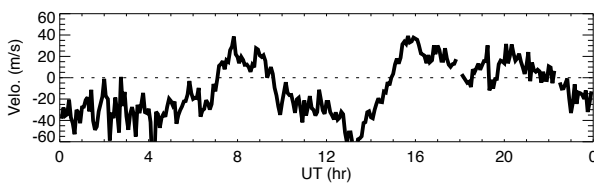
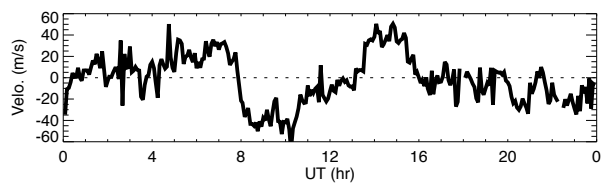
East



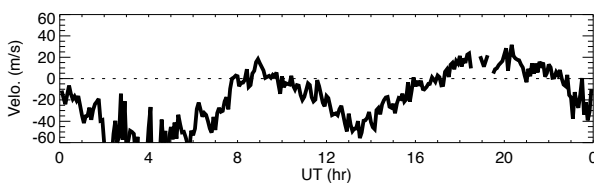
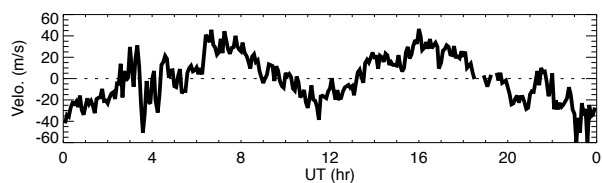
91km



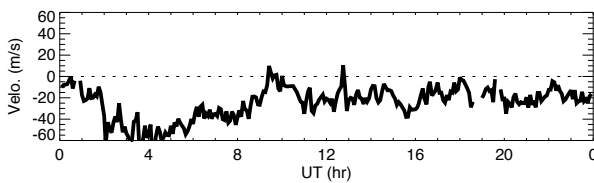
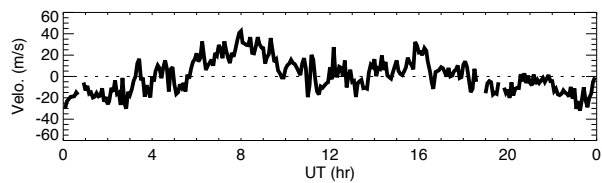
88km



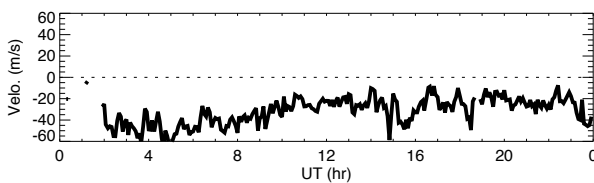
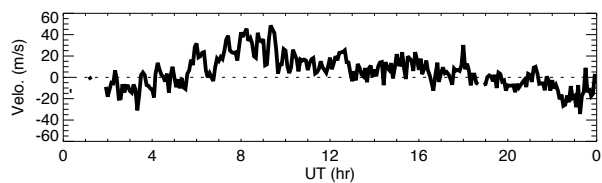
85km



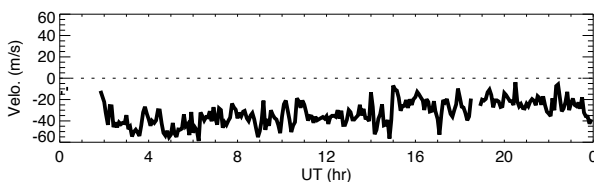
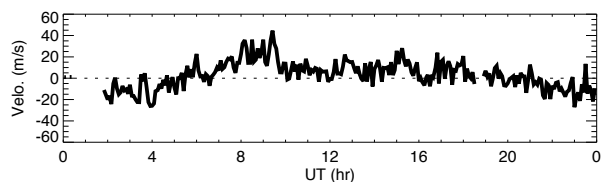
82km



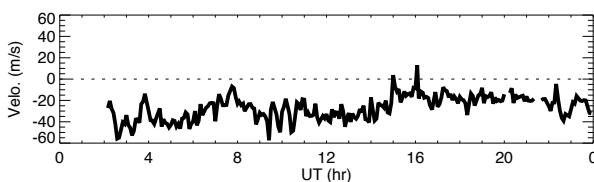
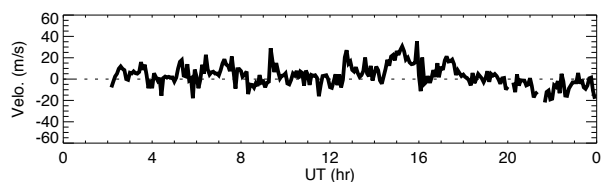
79km



76km



73km



70km

