

















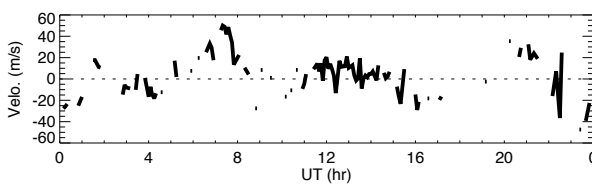
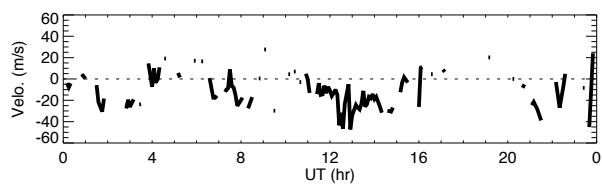




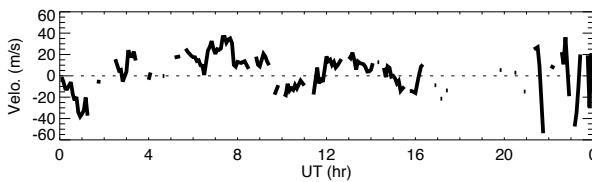
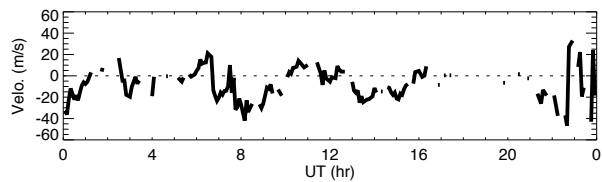
# Wind data obtained by MF radar at Tromsøe on March 10, 2006

## North

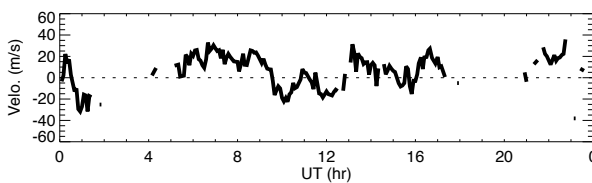
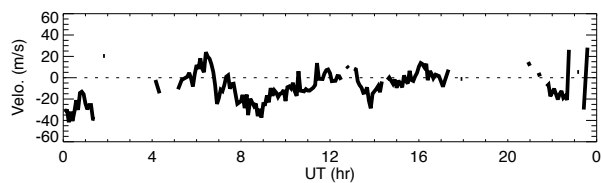
## East



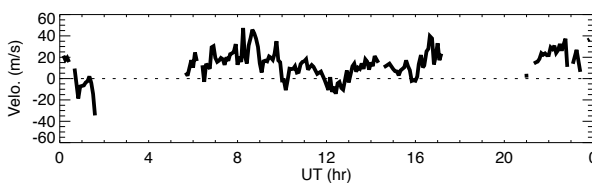
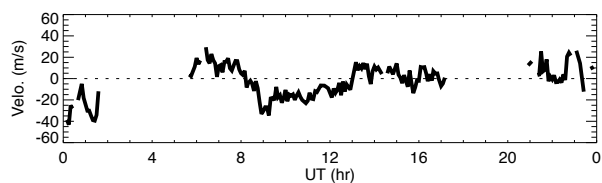
91km



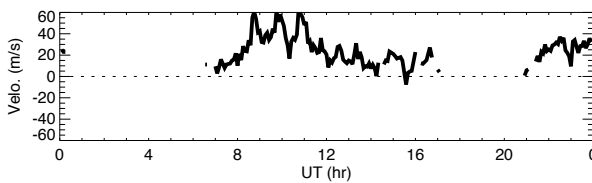
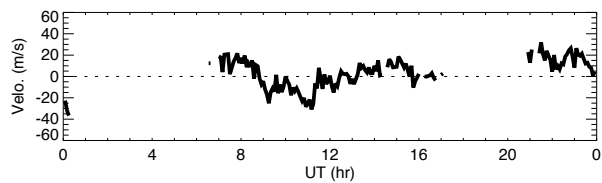
88km



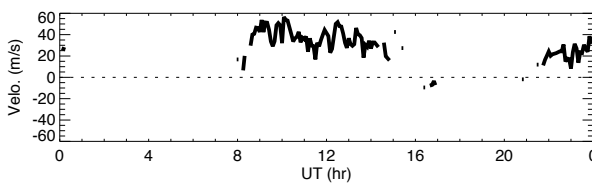
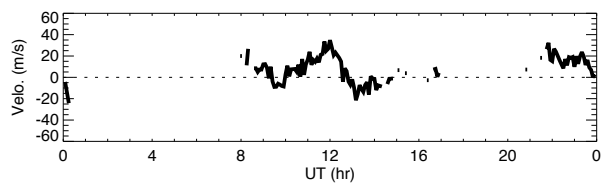
85km



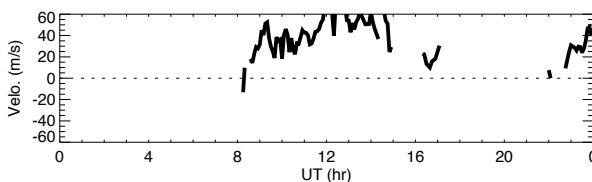
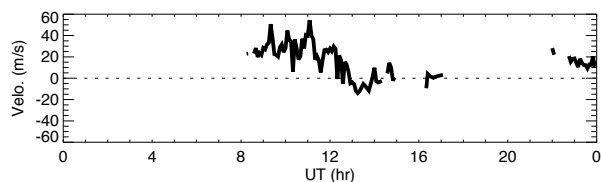
82km



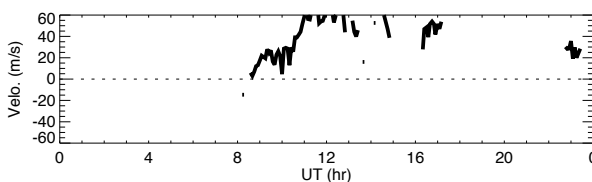
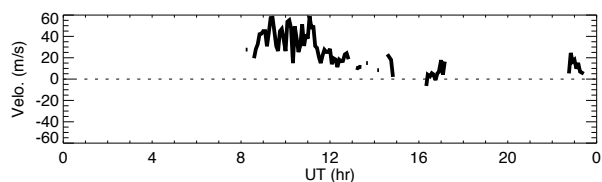
79km



76km



73km



70km













































