











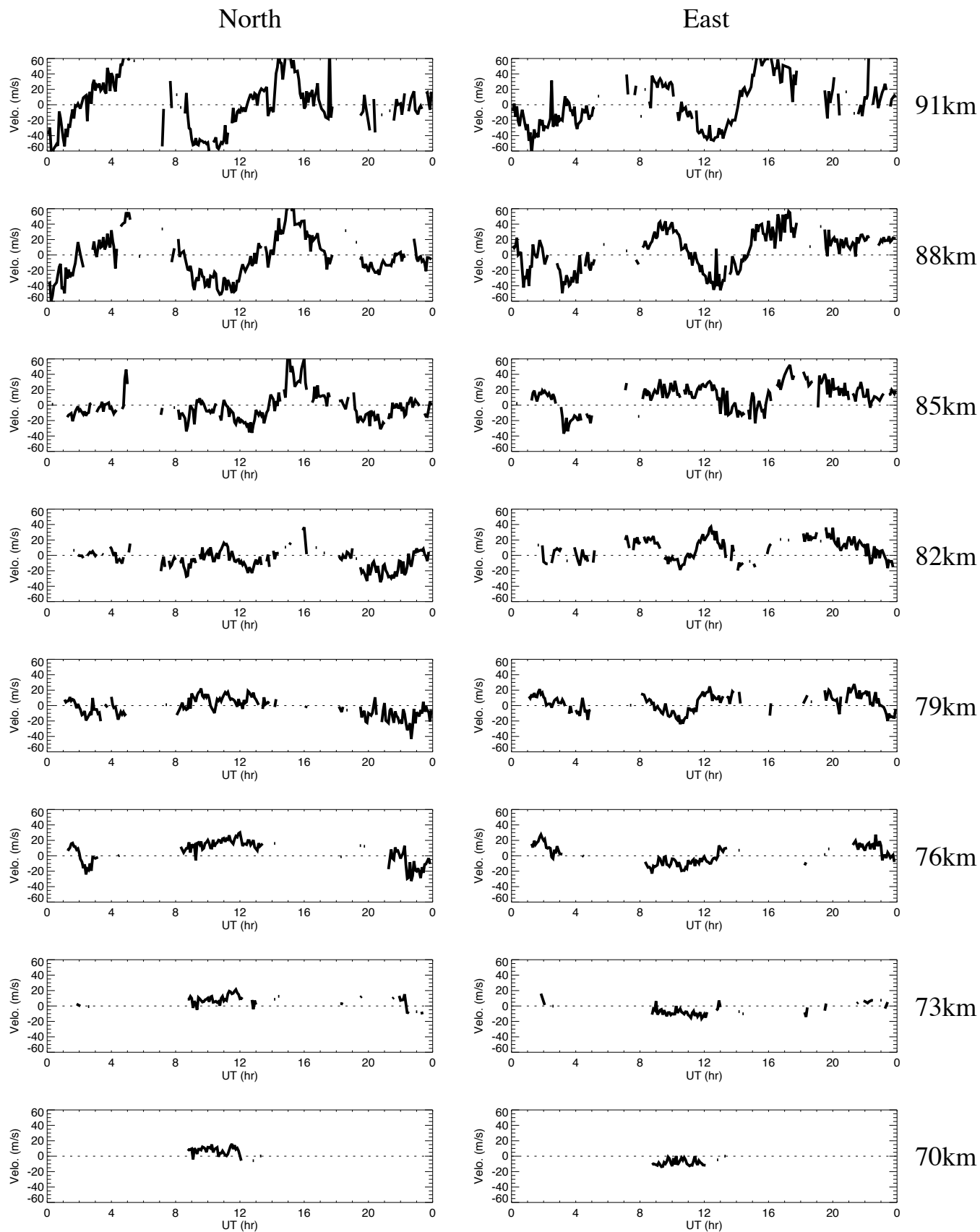








# Wind data obtained by MF radar at Tromsøe on November 9, 2006











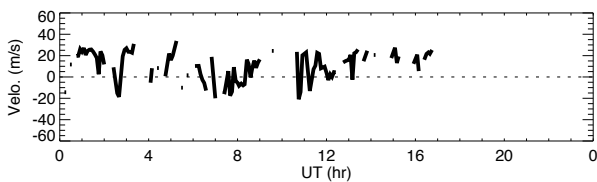
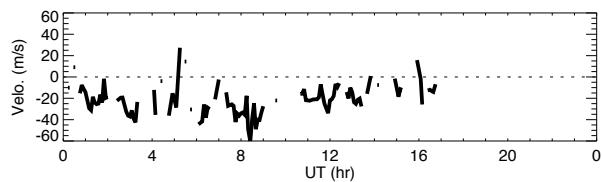




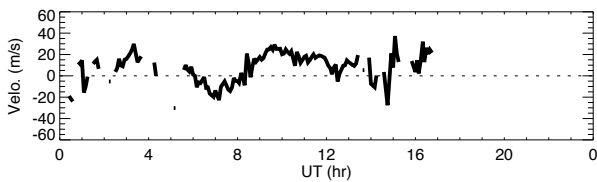
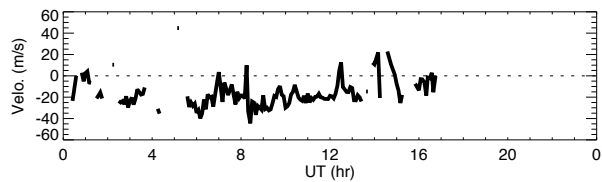
# Wind data obtained by MF radar at Tromsøe on November 16, 2006

## North

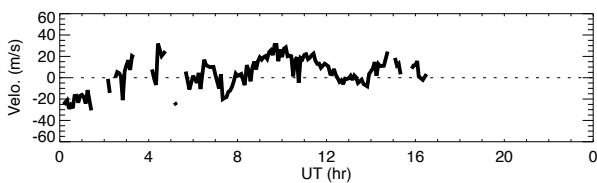
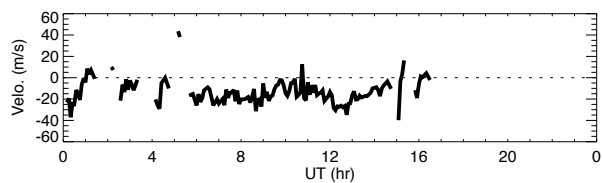
## East



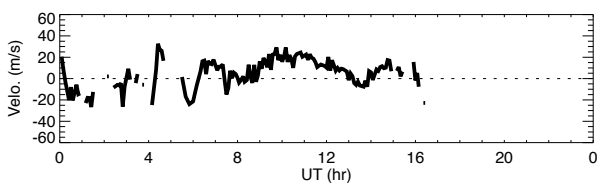
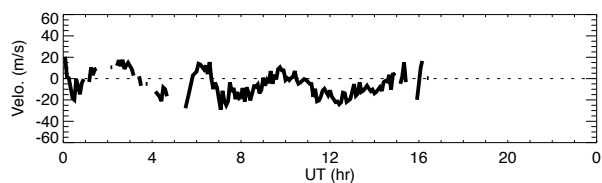
91km



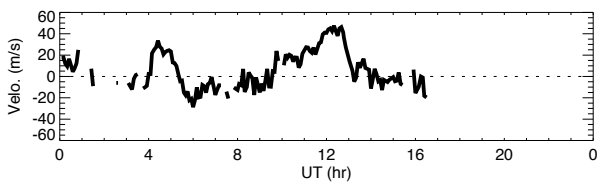
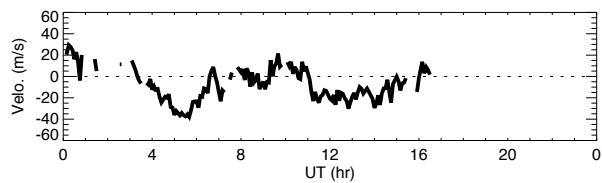
88km



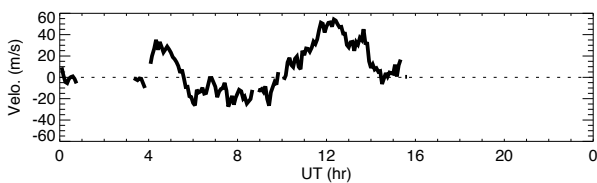
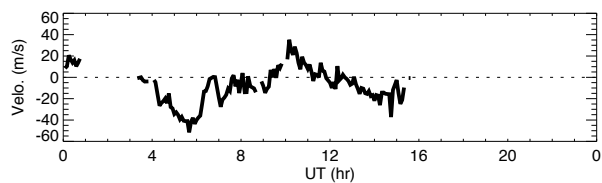
85km



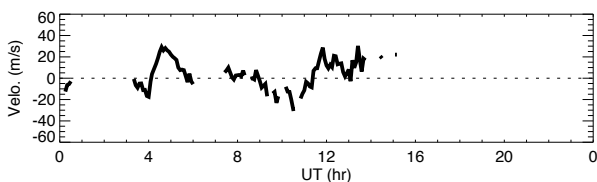
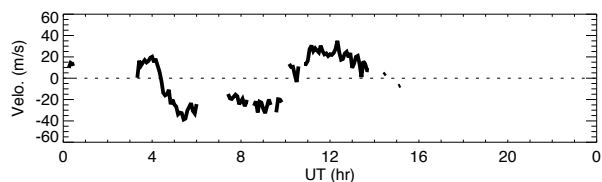
82km



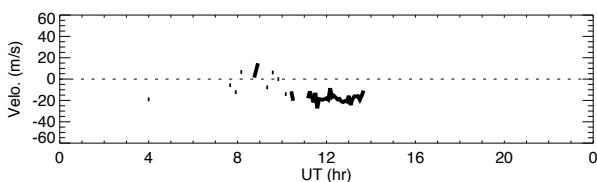
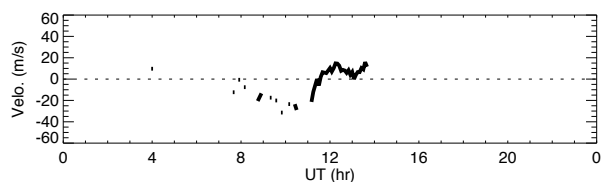
79km



76km



73km



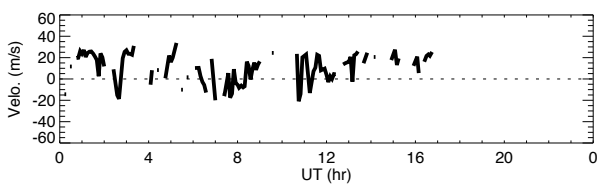
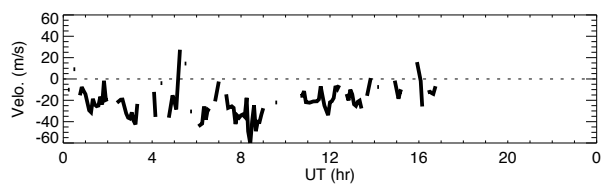
70km



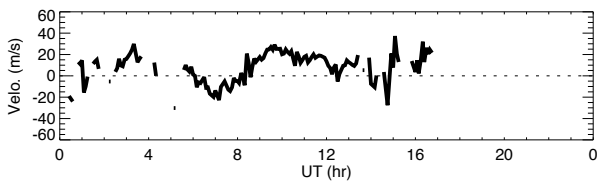
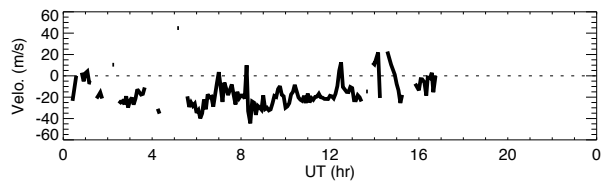
# Wind data obtained by MF radar at Tromsøe on November 17, 2006

## North

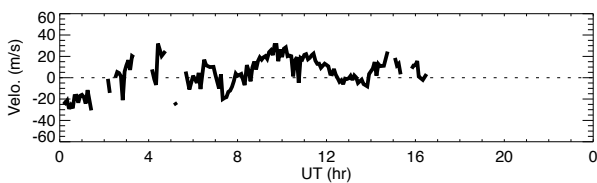
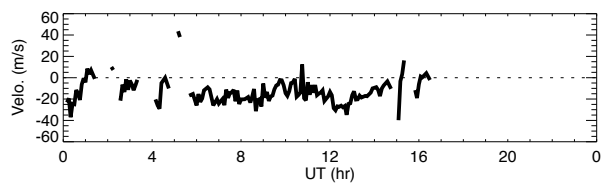
## East



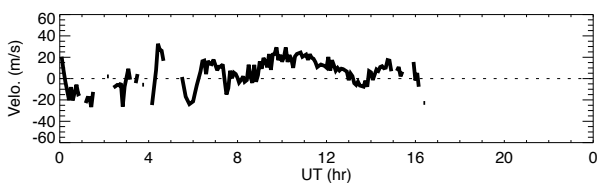
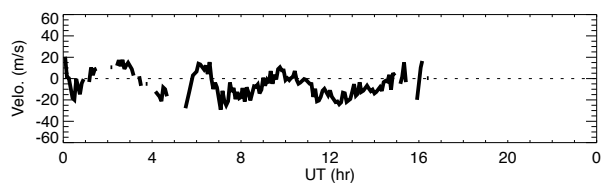
91km



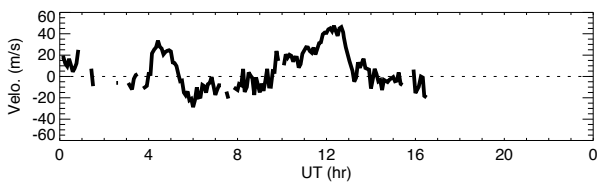
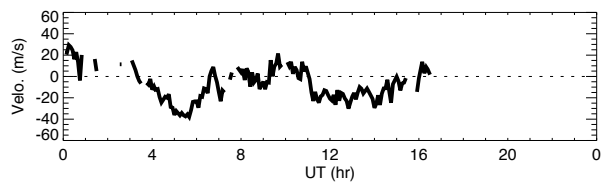
88km



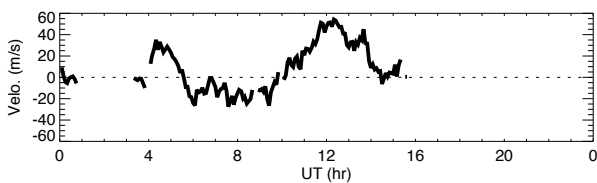
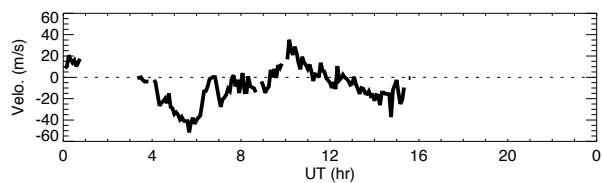
85km



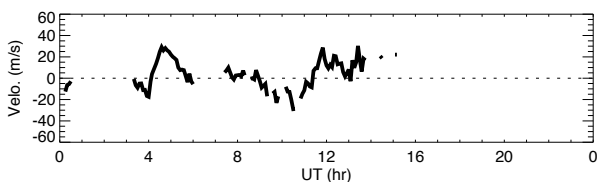
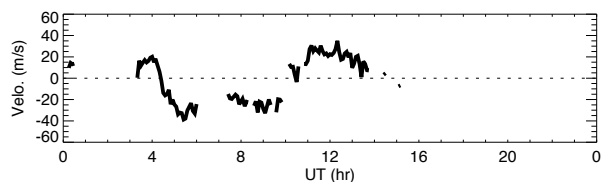
82km



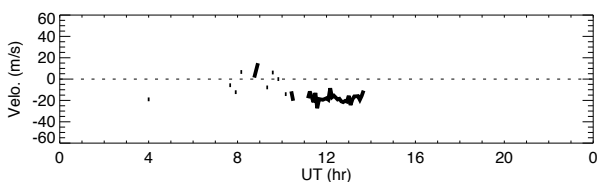
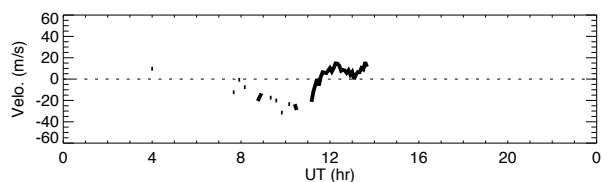
79km



76km



73km



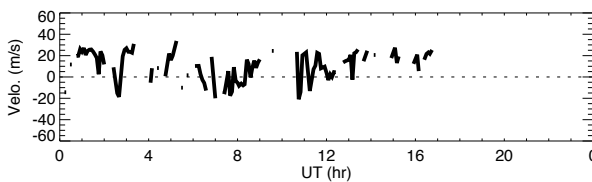
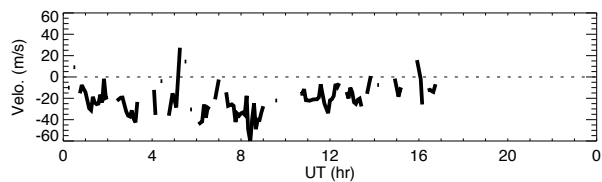
70km



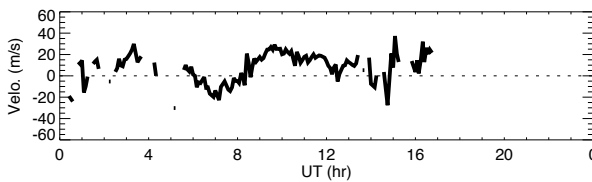
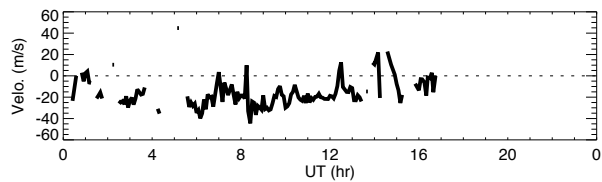
# Wind data obtained by MF radar at Tromsøe on November 19, 2006

## North

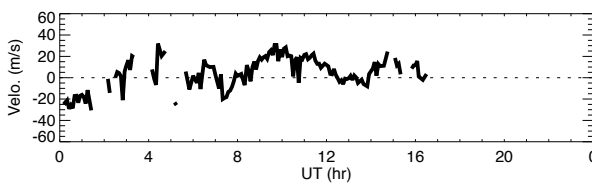
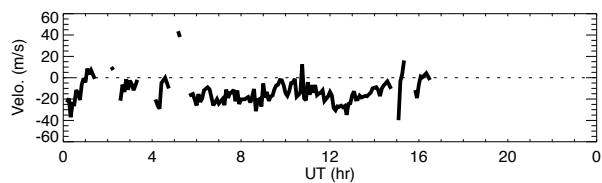
## East



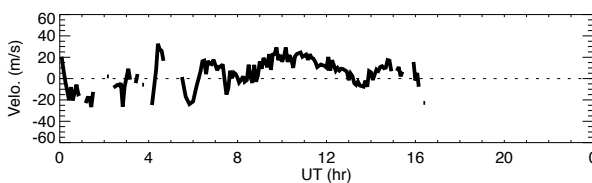
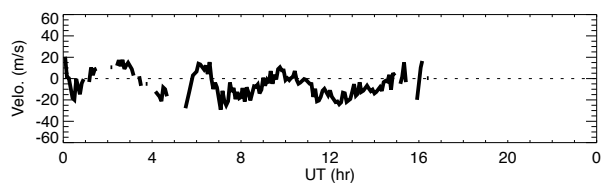
91km



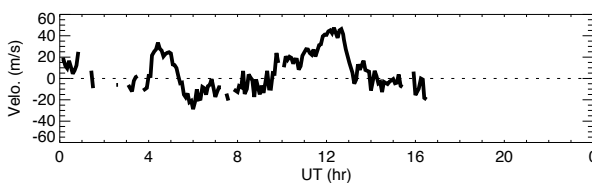
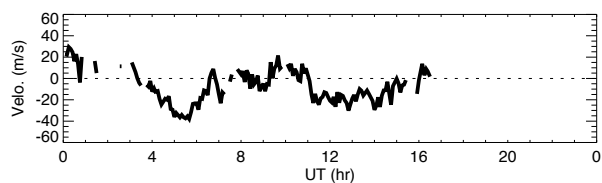
88km



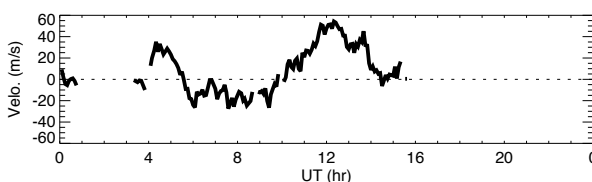
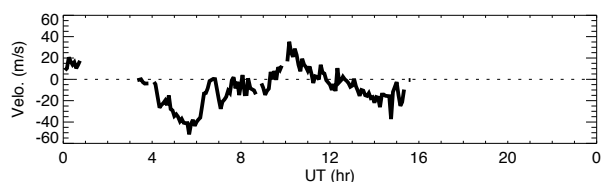
85km



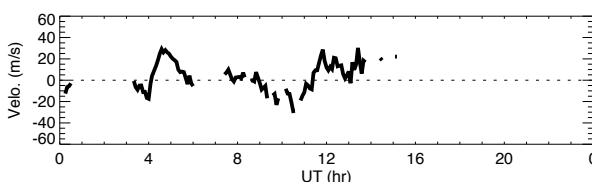
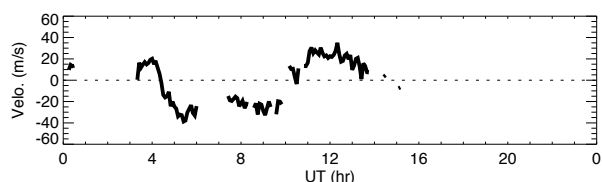
82km



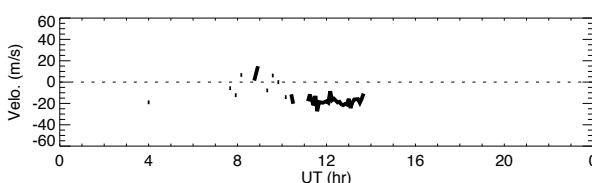
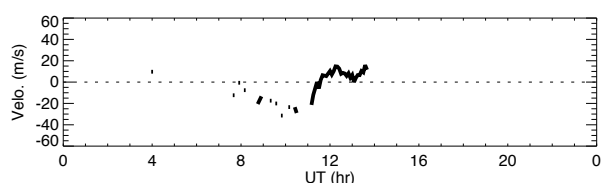
79km



76km



73km

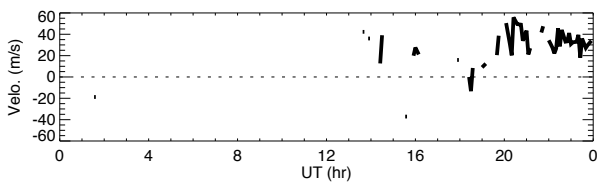
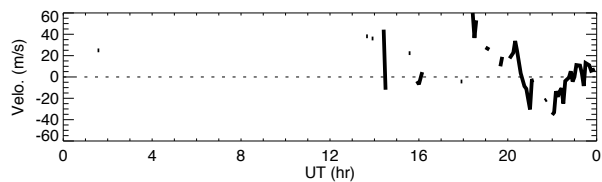


70km

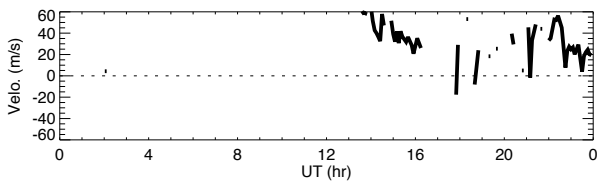
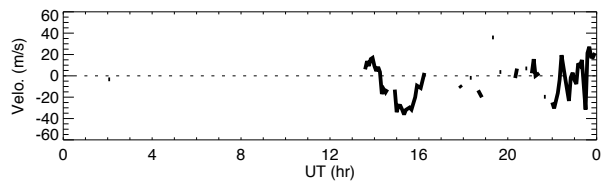
# Wind data obtained by MF radar at Tromsøe on November 20, 2006

## North

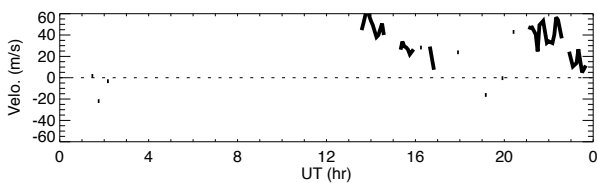
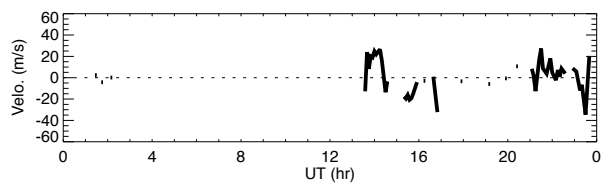
## East



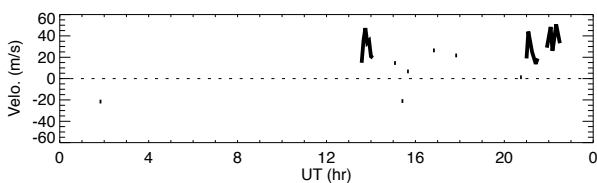
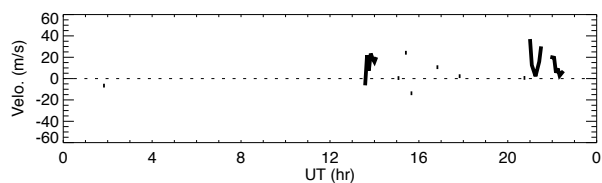
91km



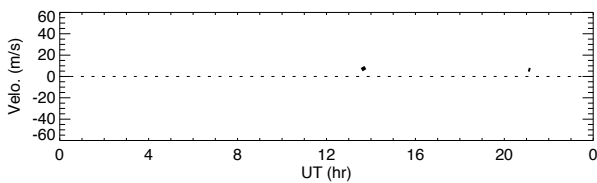
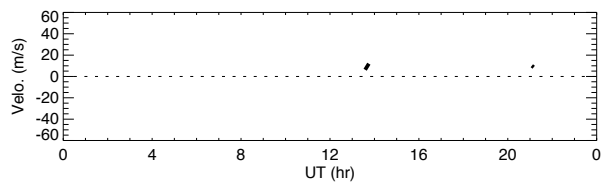
88km



85km



82km



79km





















