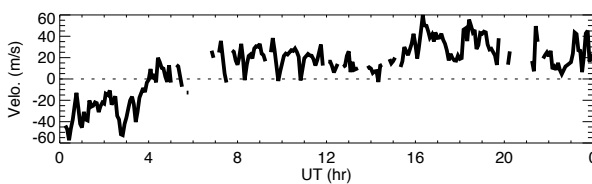
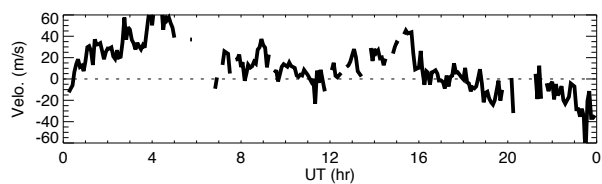


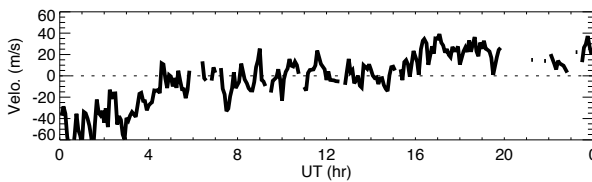
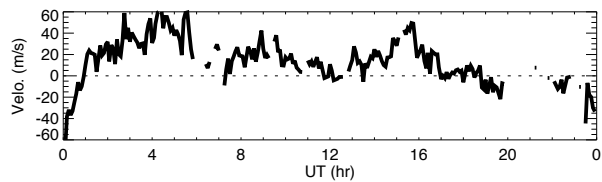
Wind data obtained by MF radar at Tromsøe on August 2, 2007

North

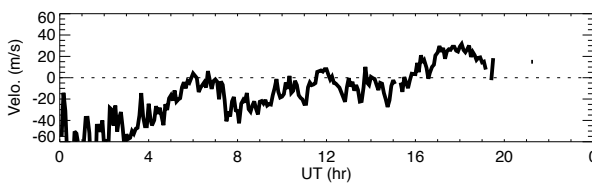
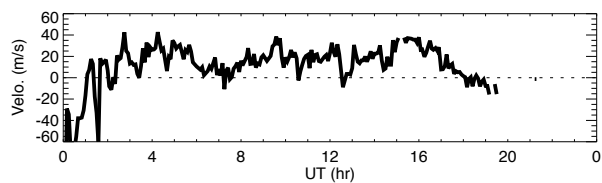
East



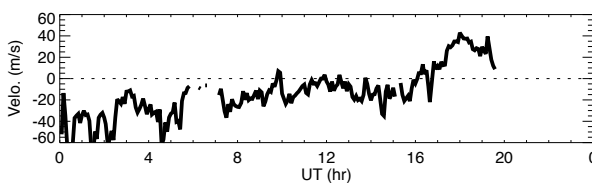
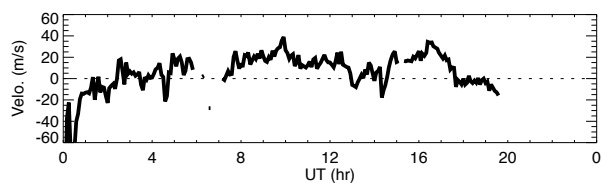
91km



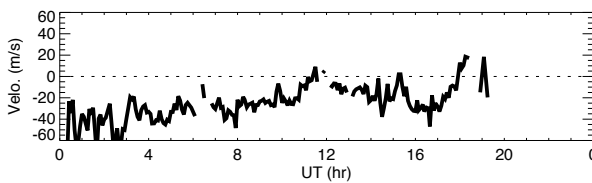
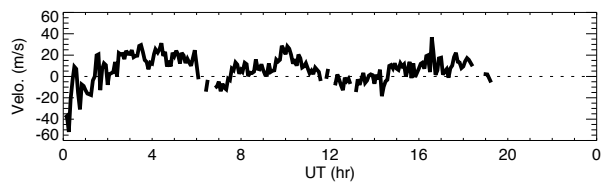
88km



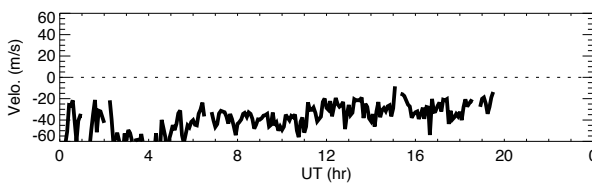
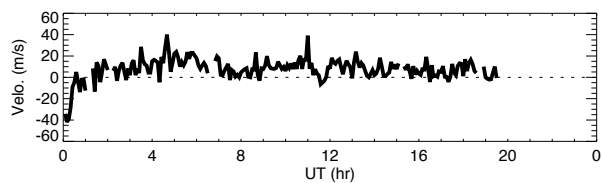
85km



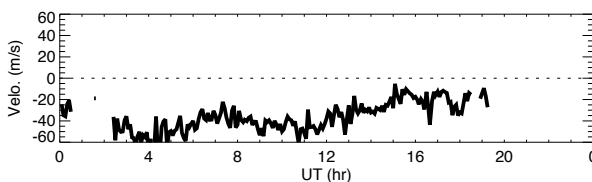
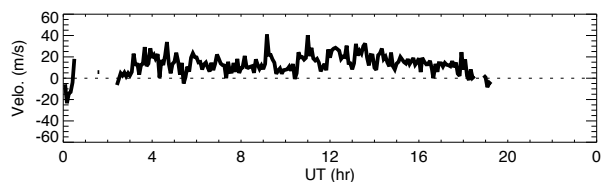
82km



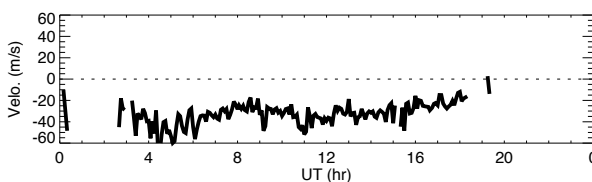
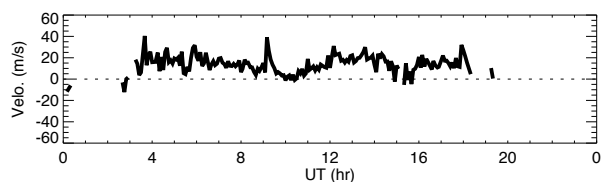
79km



76km



73km



70km

