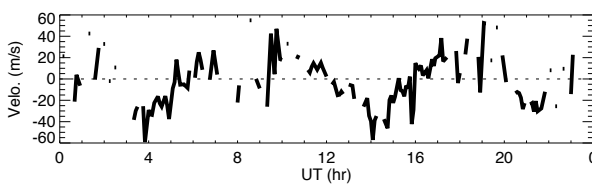
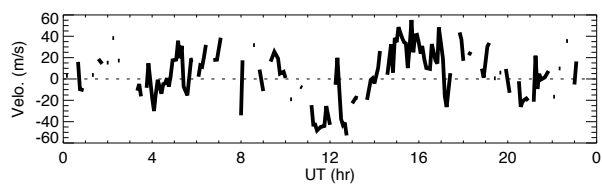


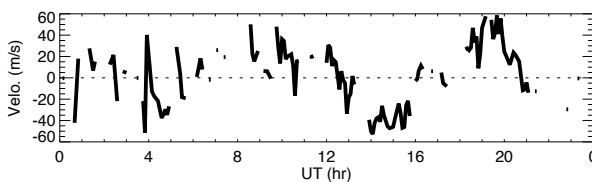
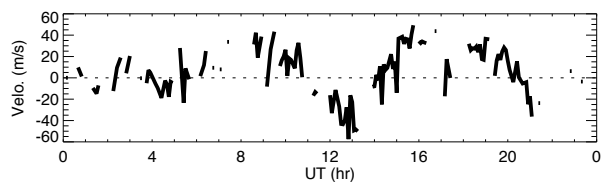
Wind data obtained by MF radar at Tromsøe on December 1, 2008

North

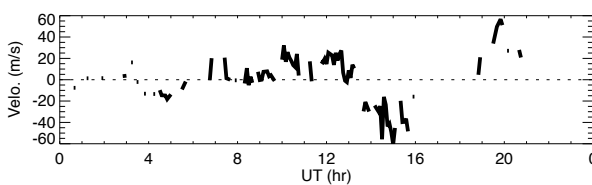
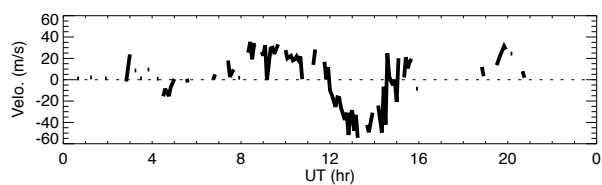
East



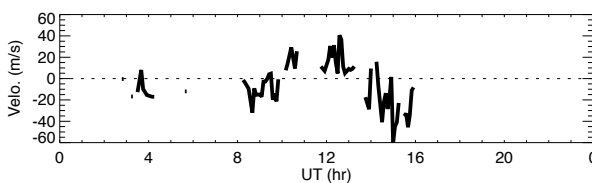
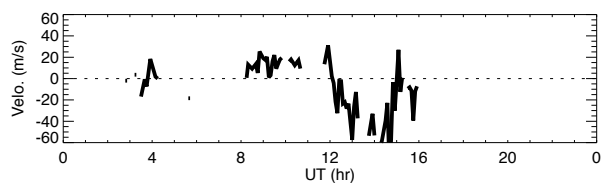
91km



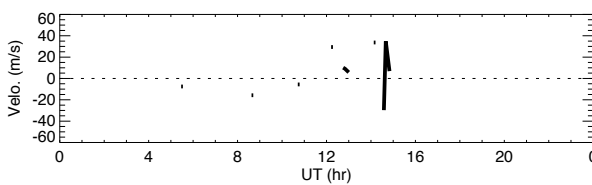
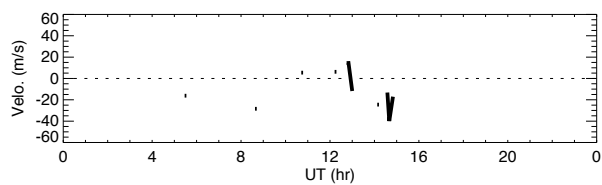
88km



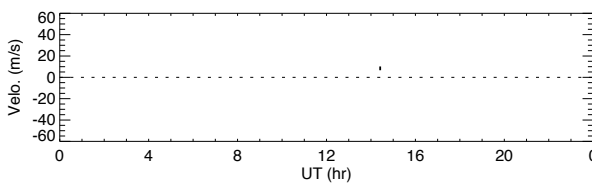
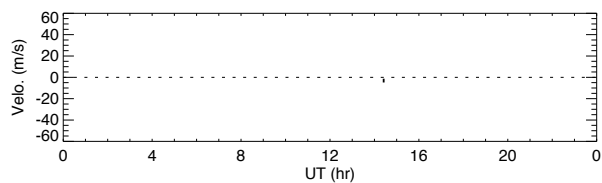
85km



82km



79km

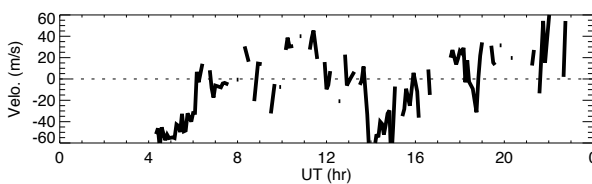
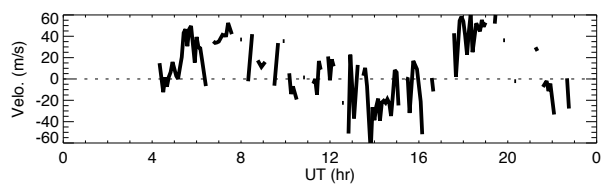


76km

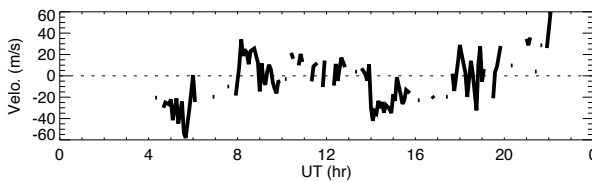
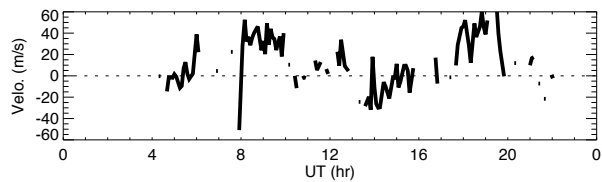
Wind data obtained by MF radar at Tromsøe on December 2, 2008

North

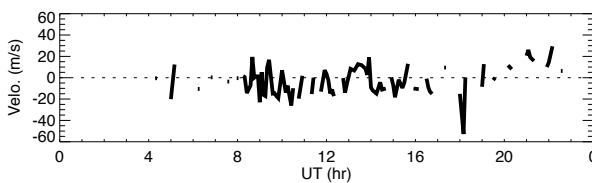
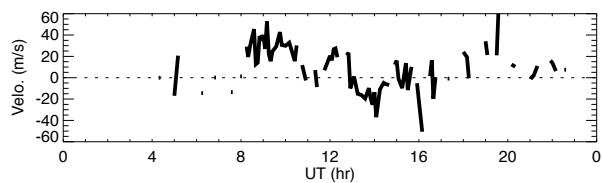
East



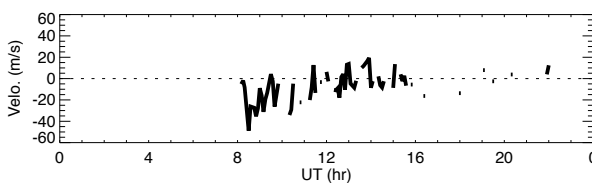
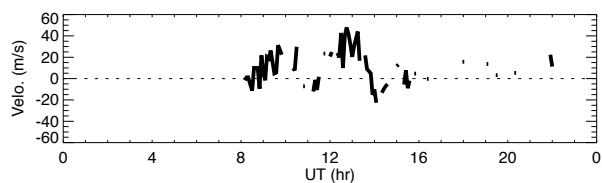
91km



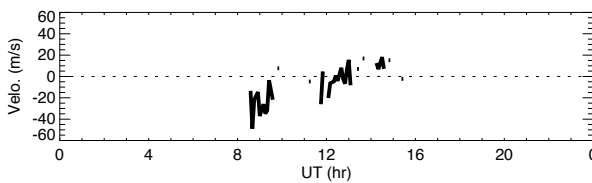
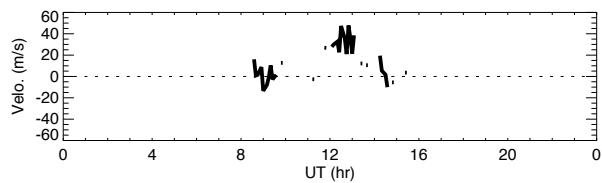
88km



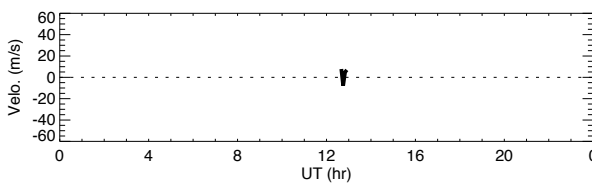
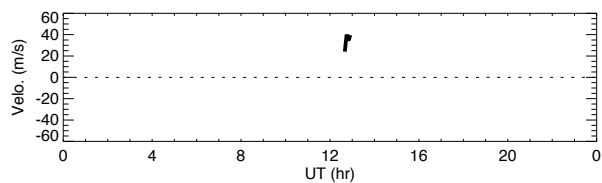
85km



82km

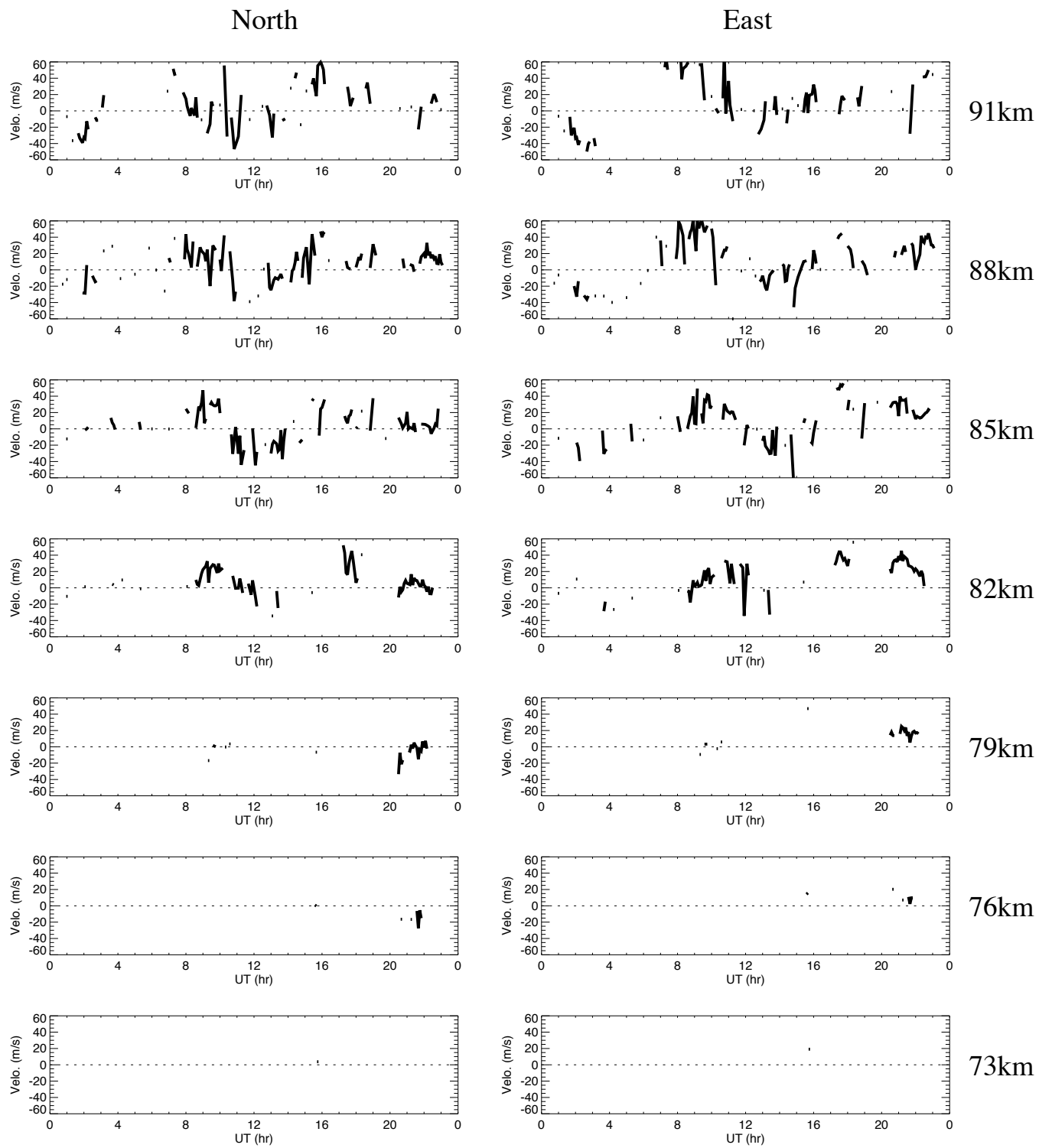


79km

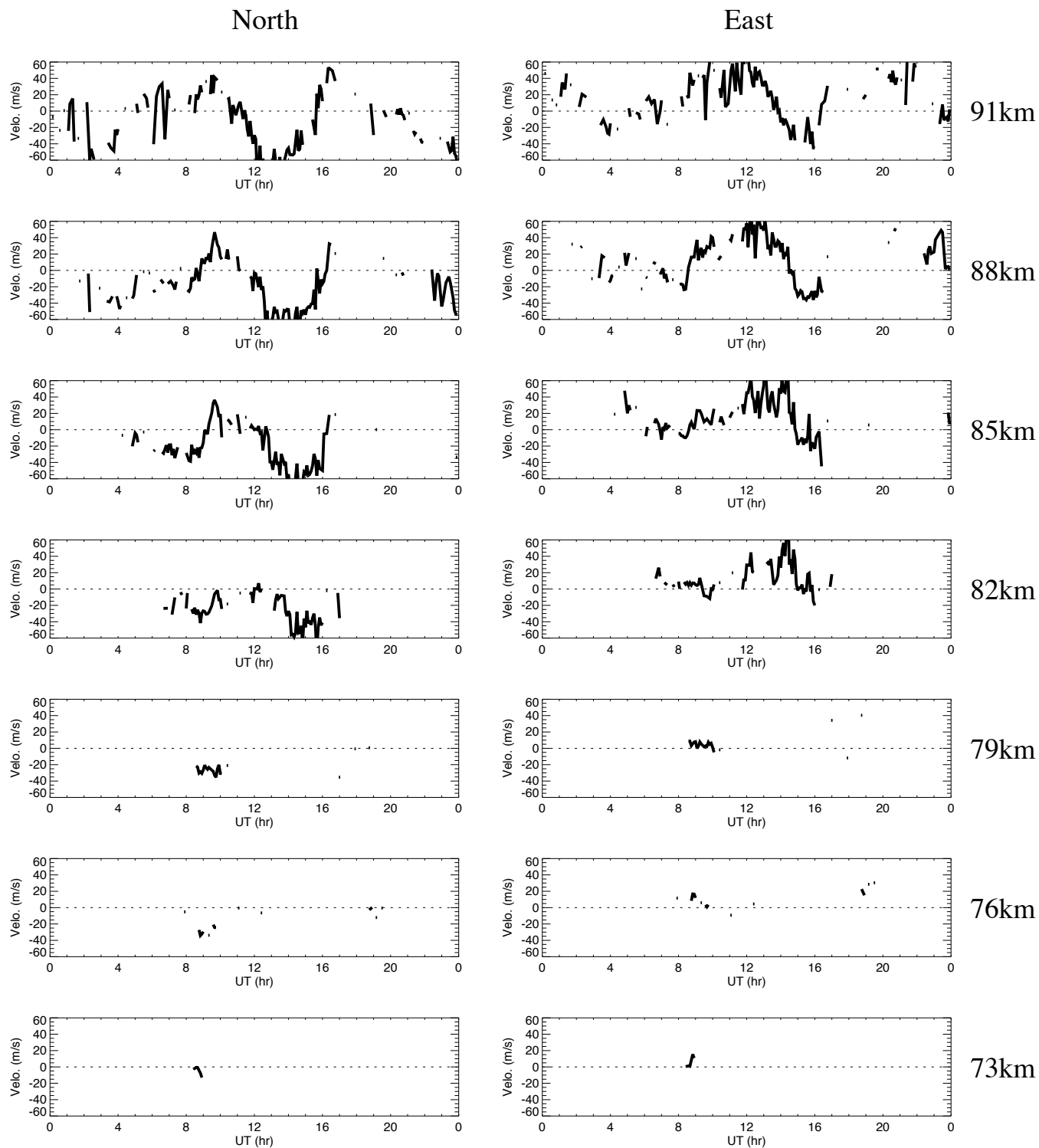


76km

Wind data obtained by MF radar at Tromsøe on December 3, 2008



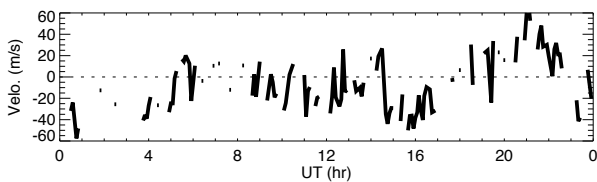
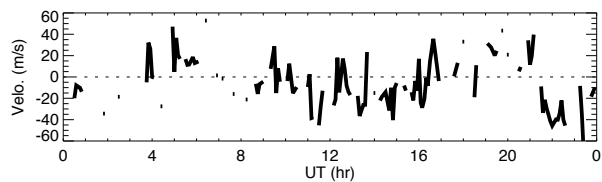
Wind data obtained by MF radar at Tromsøe on December 10, 2008



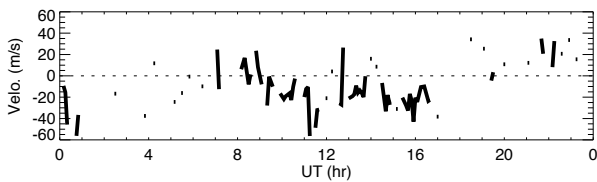
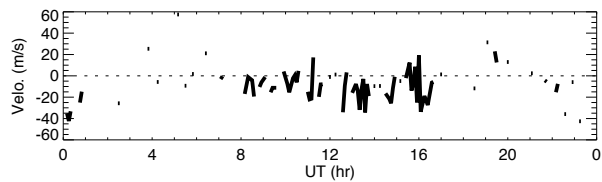
Wind data obtained by MF radar at Tromsøe on December 12, 2008

North

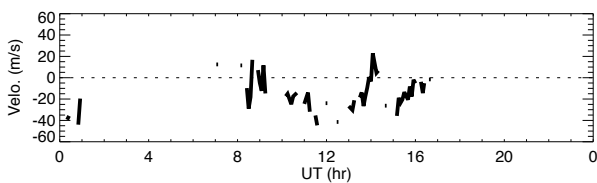
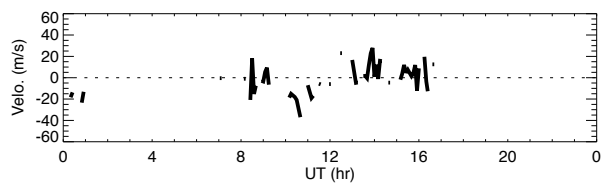
East



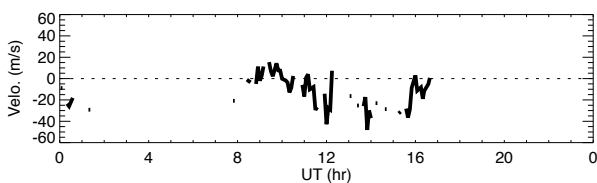
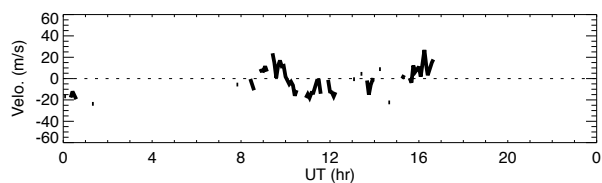
91km



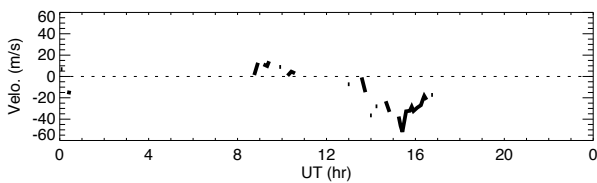
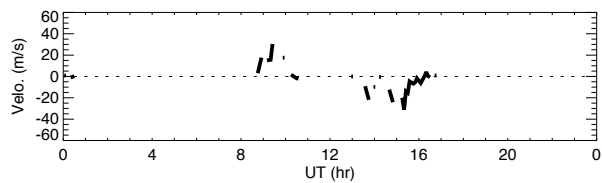
88km



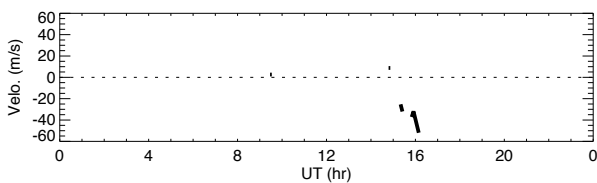
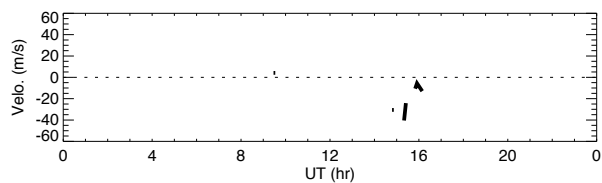
85km



82km



79km

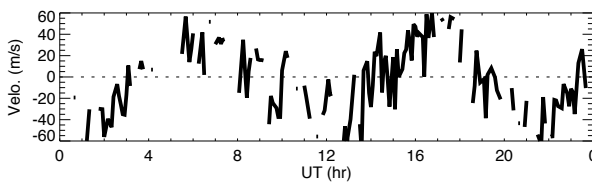
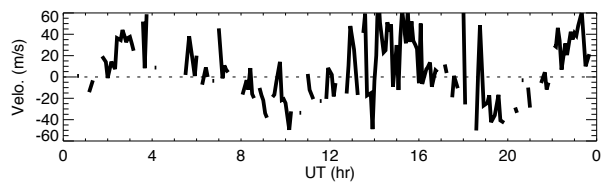


76km

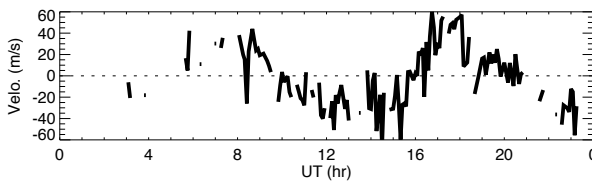
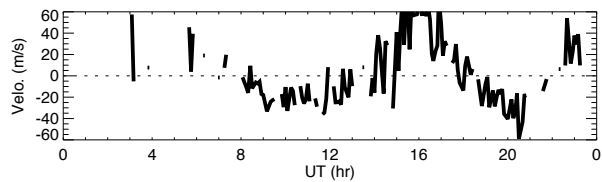
Wind data obtained by MF radar at Tromsøe on December 13, 2008

North

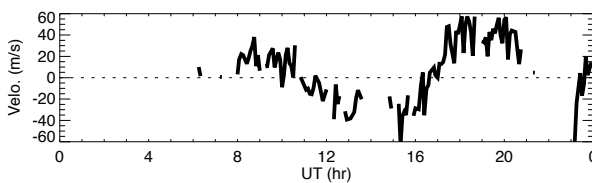
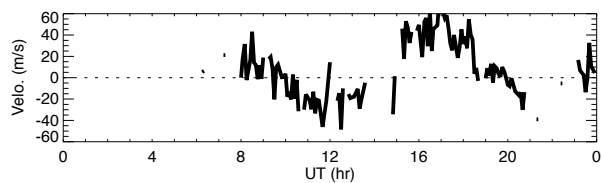
East



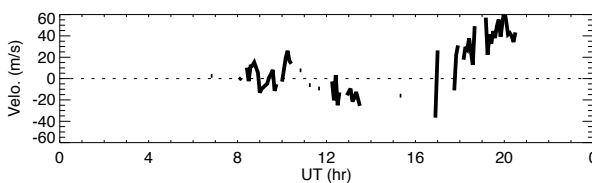
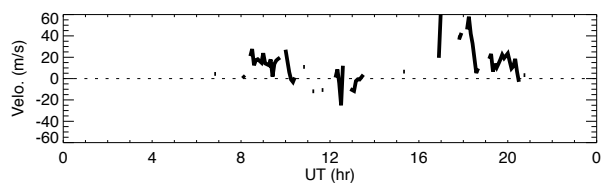
91km



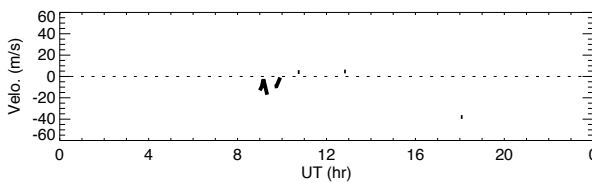
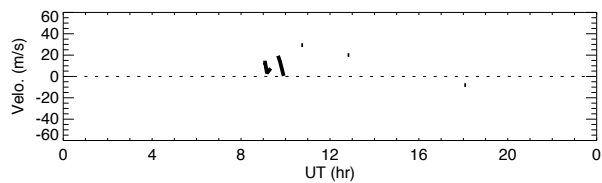
88km



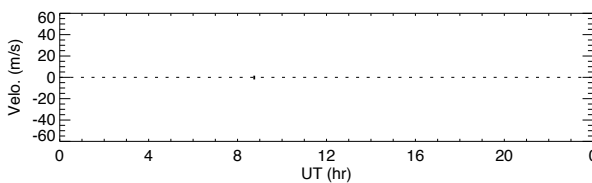
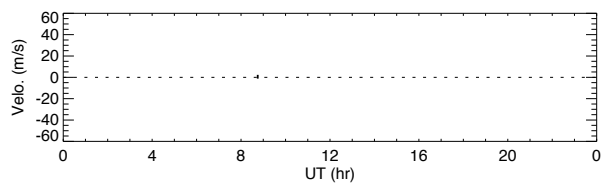
85km



82km



79km

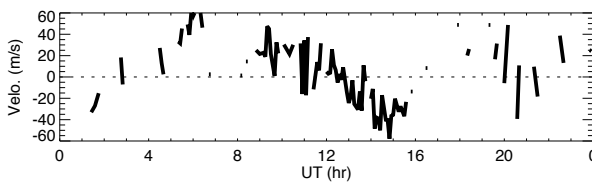
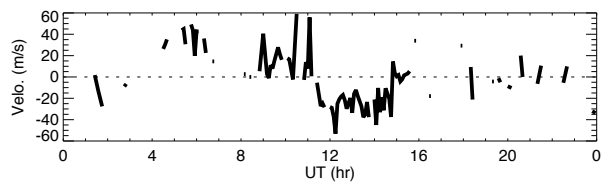


73km

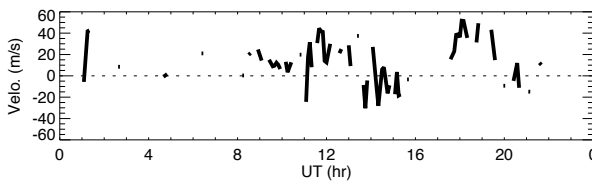
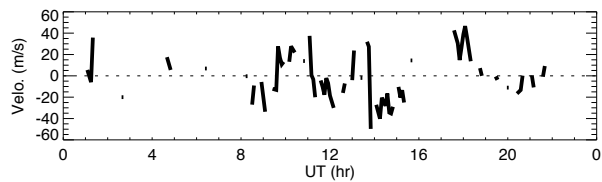
Wind data obtained by MF radar at Tromsøe on December 15, 2008

North

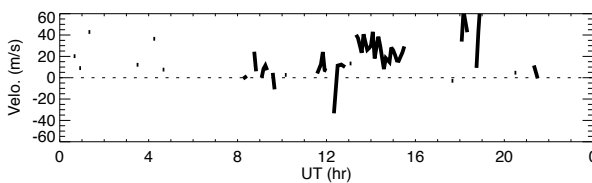
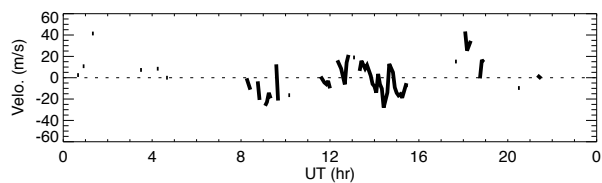
East



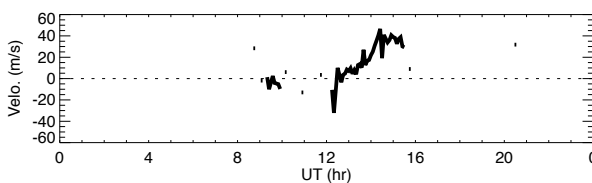
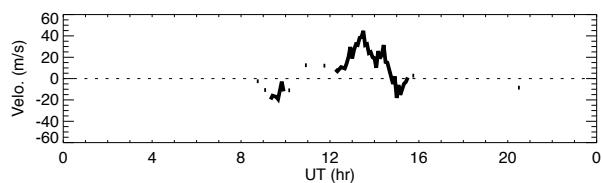
91km



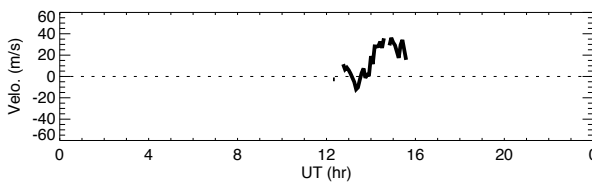
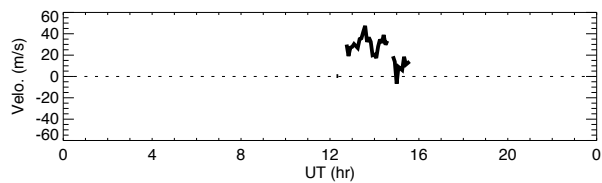
88km



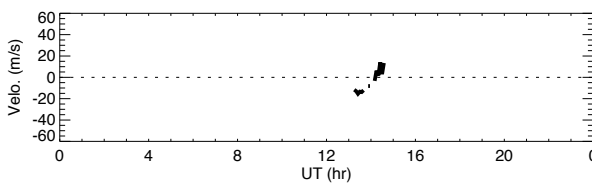
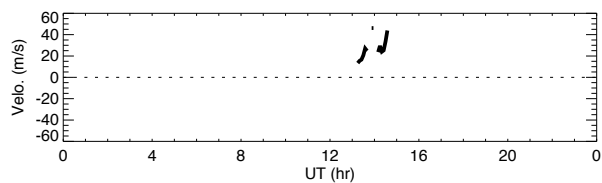
85km



82km



79km

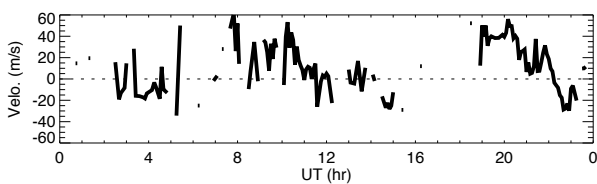
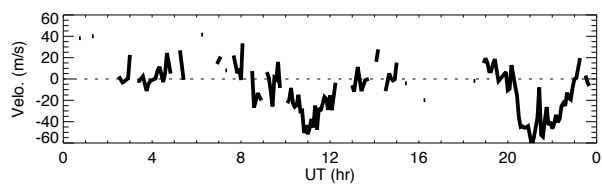


76km

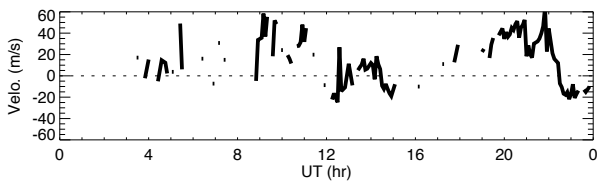
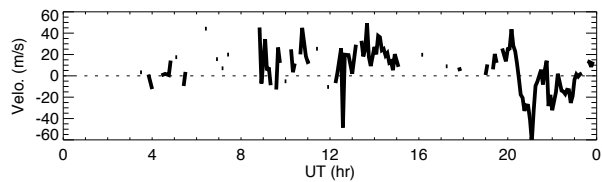
Wind data obtained by MF radar at Tromsøe on December 16, 2008

North

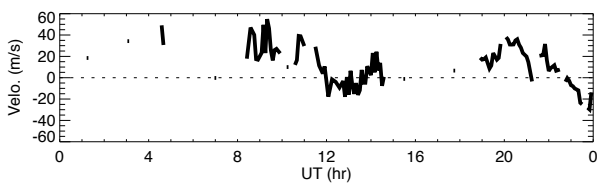
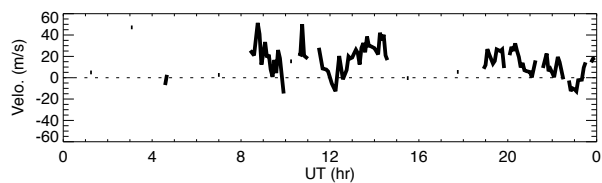
East



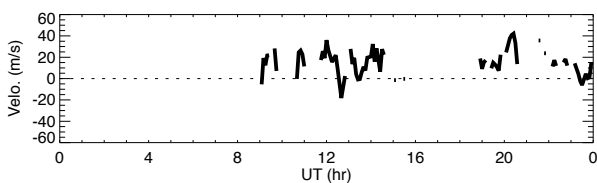
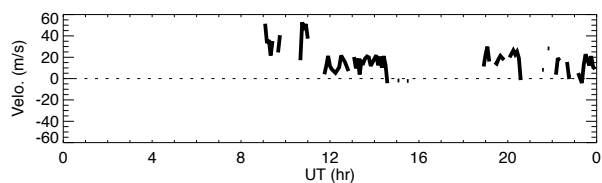
91km



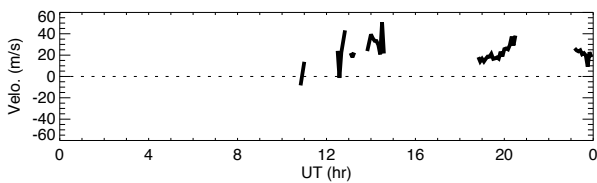
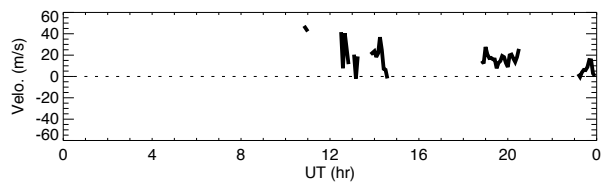
88km



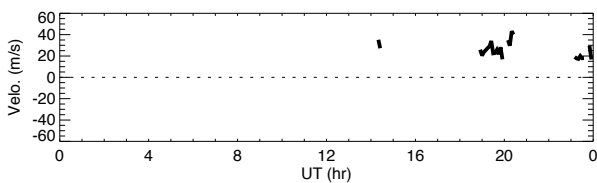
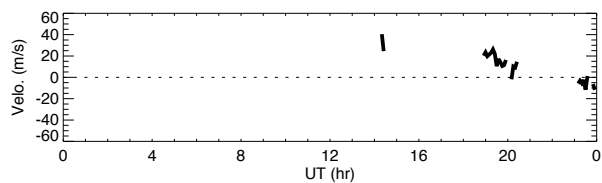
85km



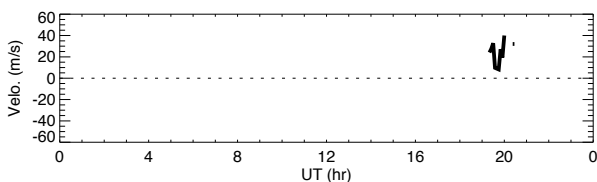
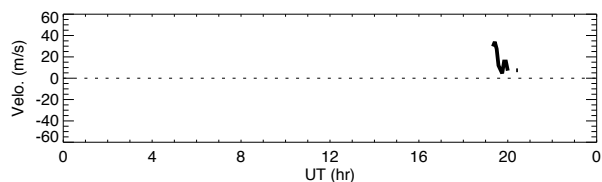
82km



79km



76km

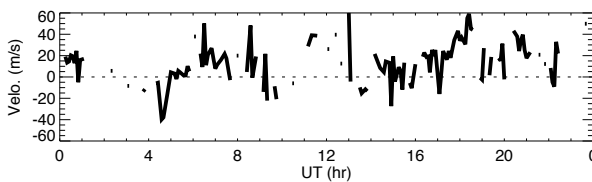
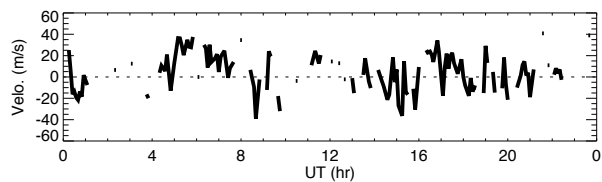


73km

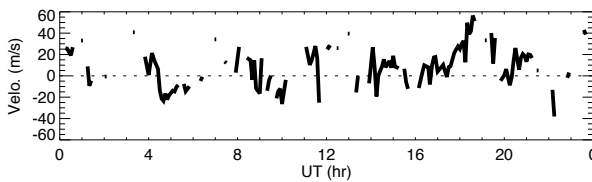
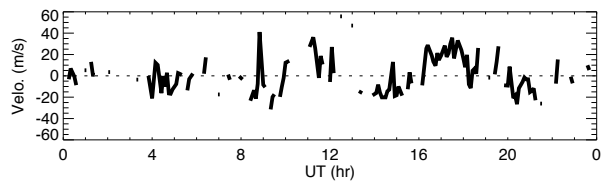
Wind data obtained by MF radar at Tromsøe on December 18, 2008

North

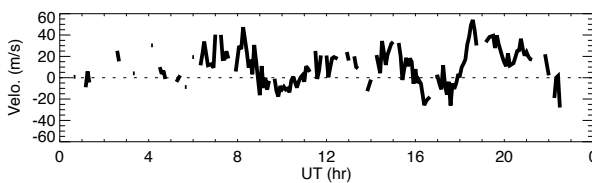
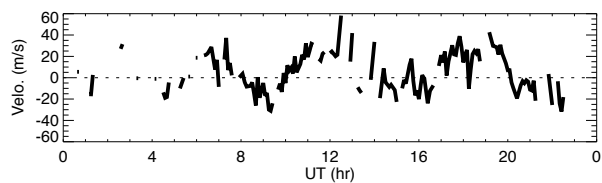
East



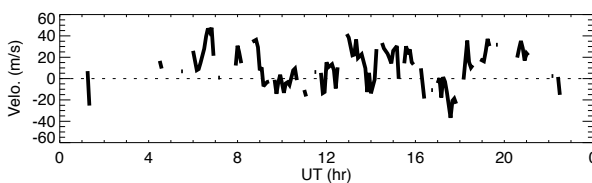
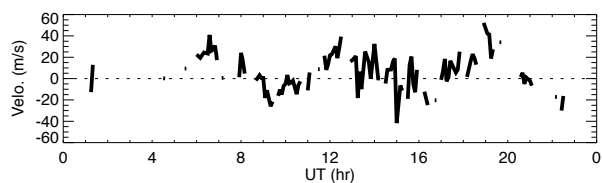
91km



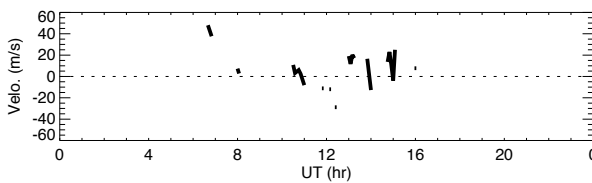
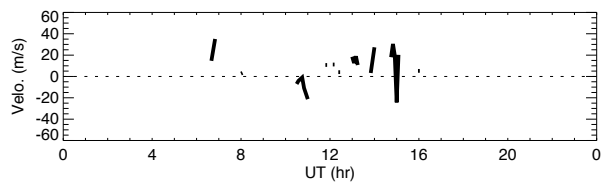
88km



85km



82km

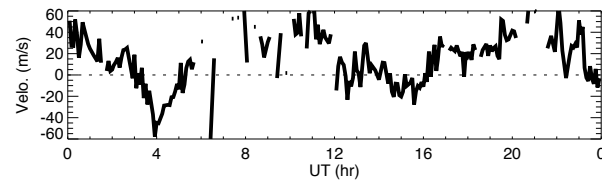
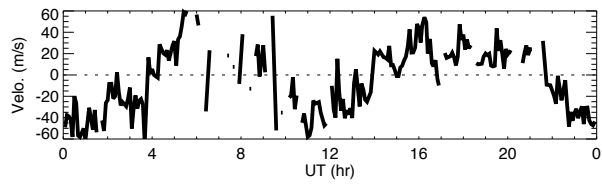


79km

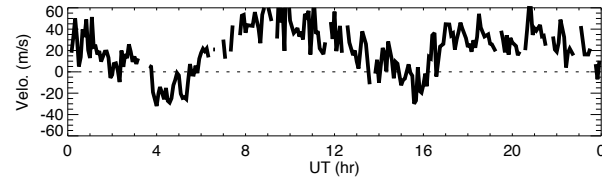
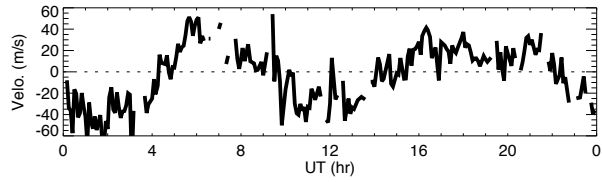
Wind data obtained by MF radar at Tromsøe on December 20, 2008

North

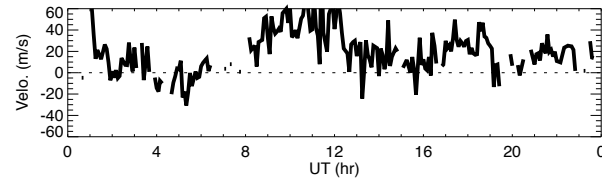
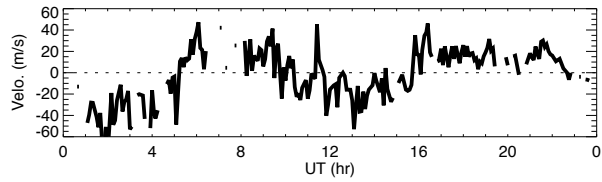
East



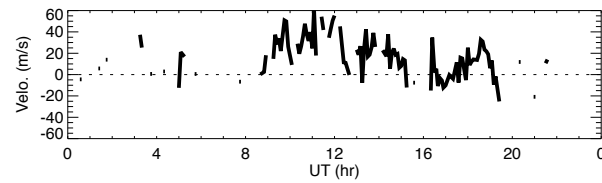
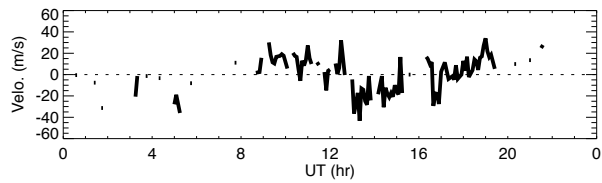
91km



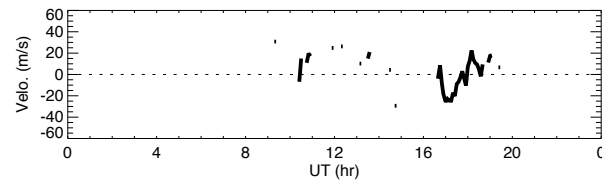
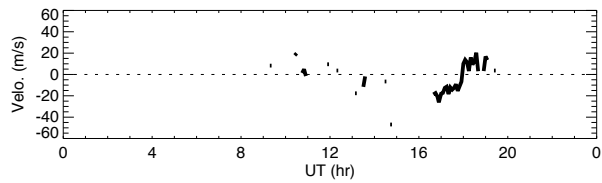
88km



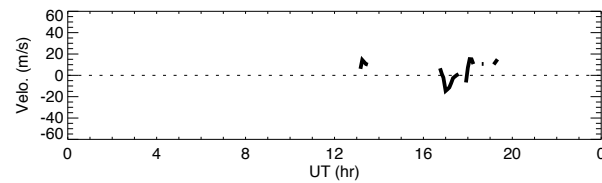
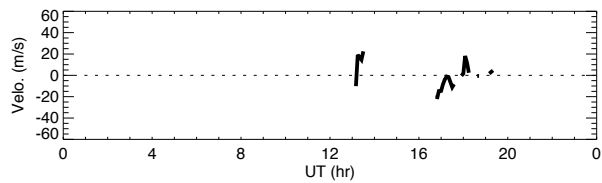
85km



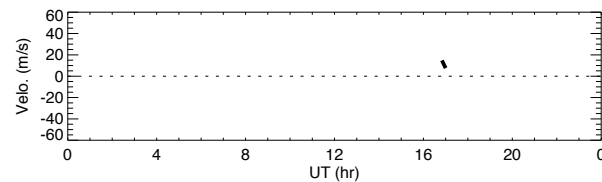
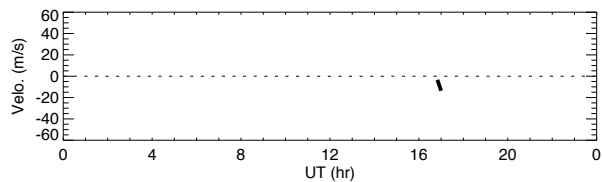
82km



79km



76km

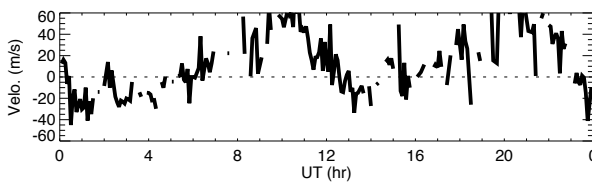
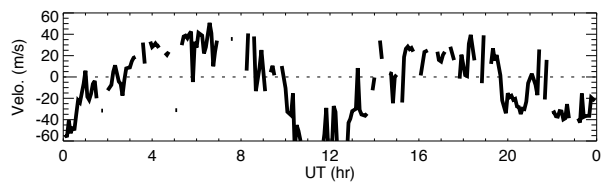


73km

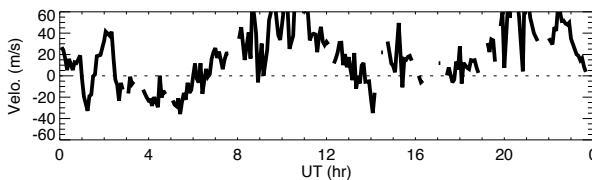
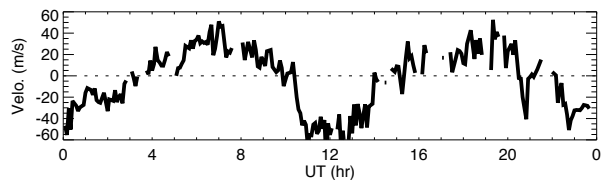
Wind data obtained by MF radar at Tromsøe on December 21, 2008

North

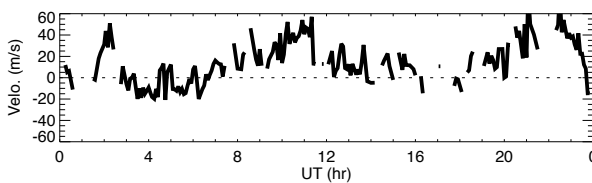
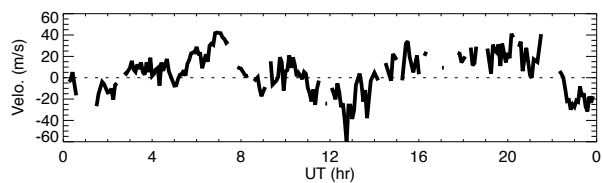
East



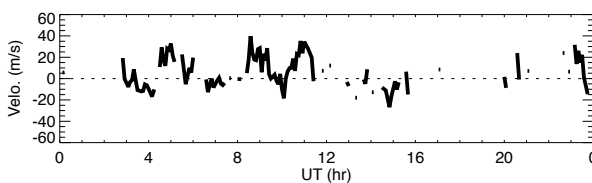
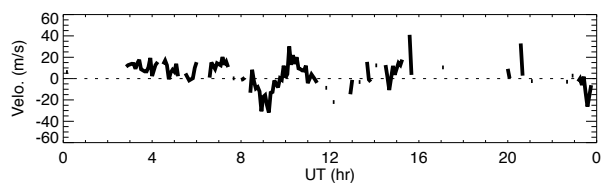
91km



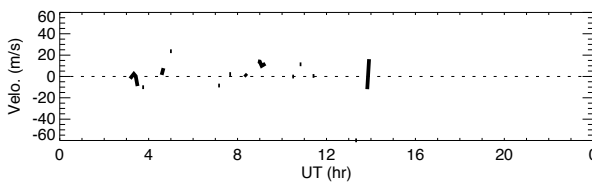
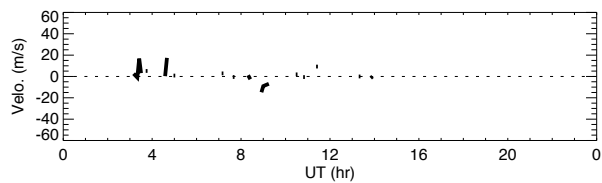
88km



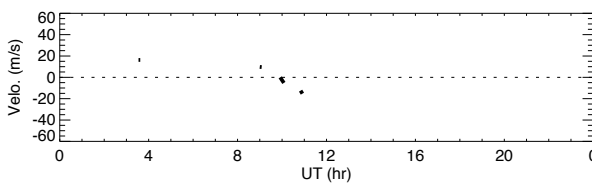
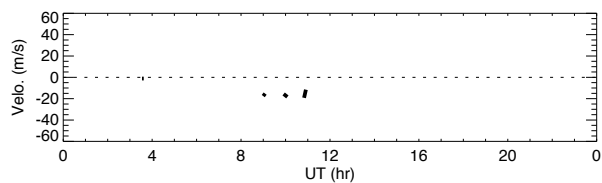
85km



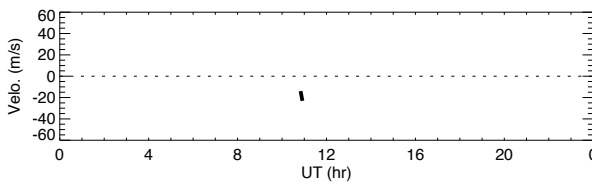
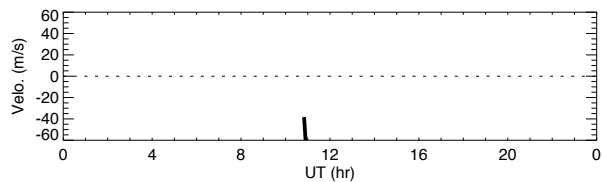
82km



79km



76km

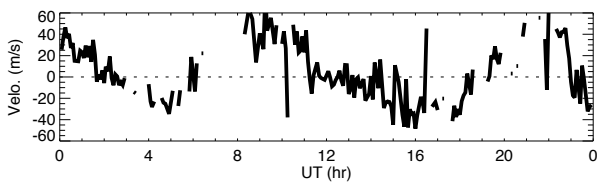
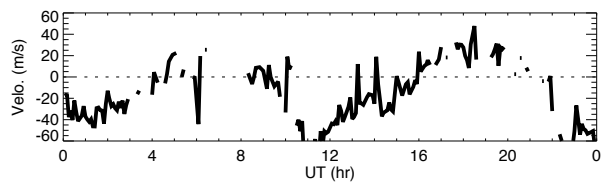


73km

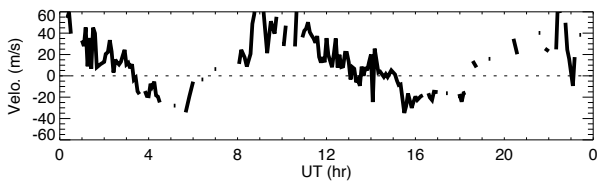
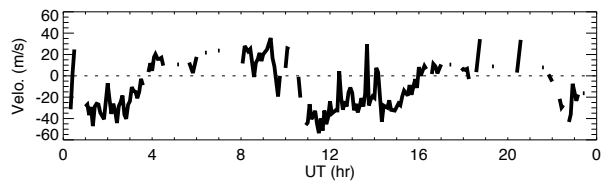
Wind data obtained by MF radar at Tromsøe on December 29, 2008

North

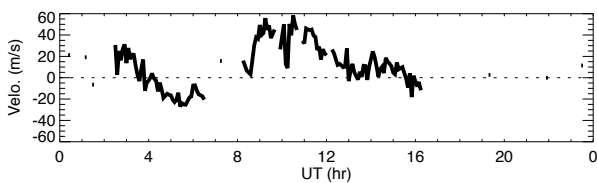
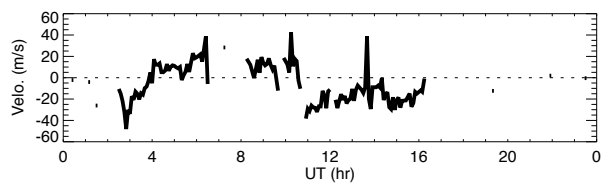
East



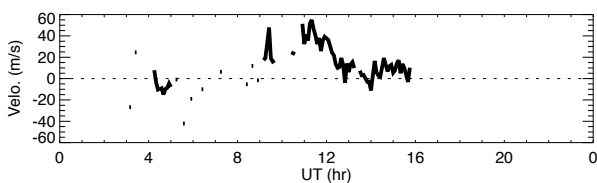
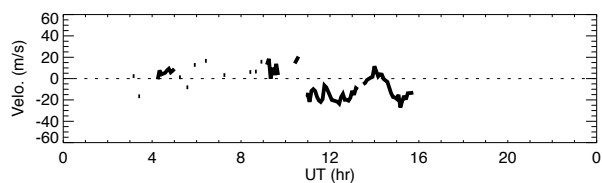
91km



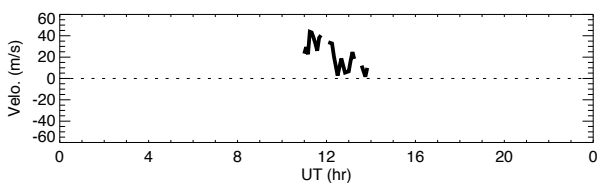
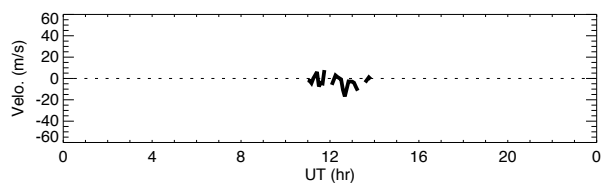
88km



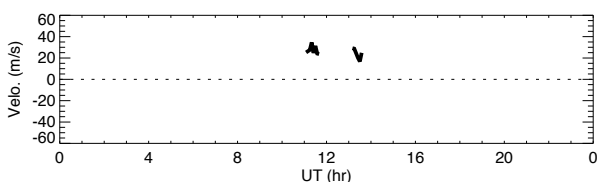
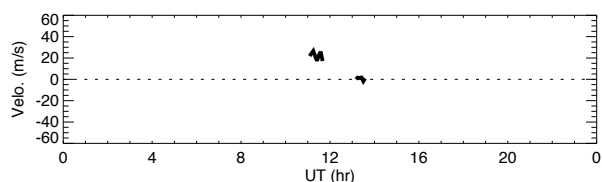
85km



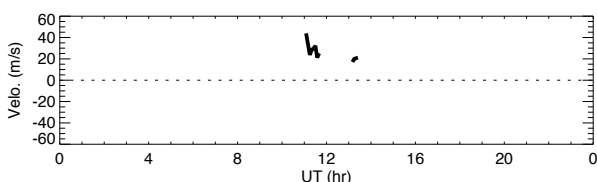
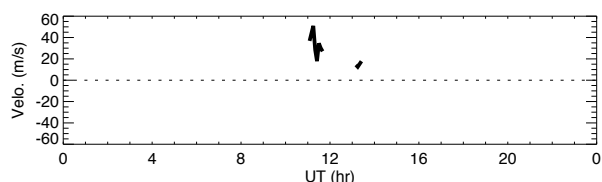
82km



79km



76km

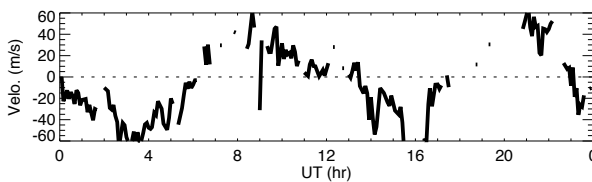
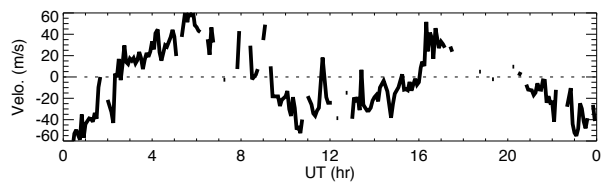


73km

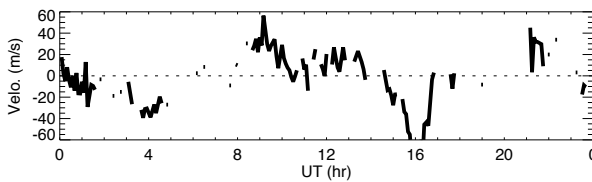
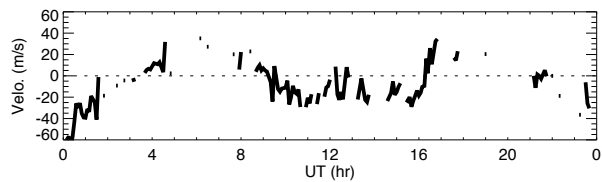
Wind data obtained by MF radar at Tromsøe on December 30, 2008

North

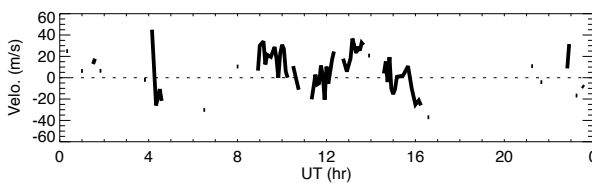
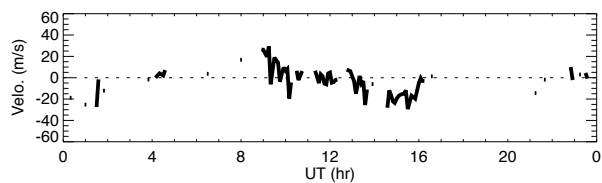
East



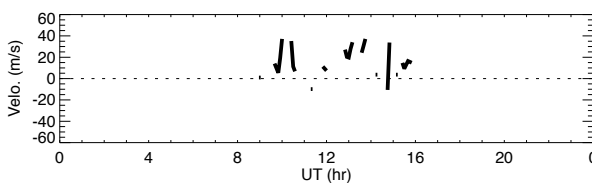
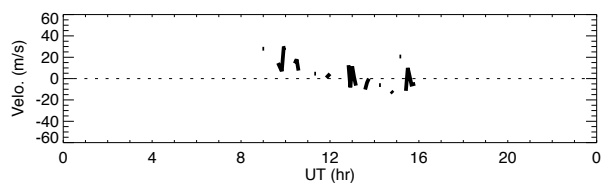
91km



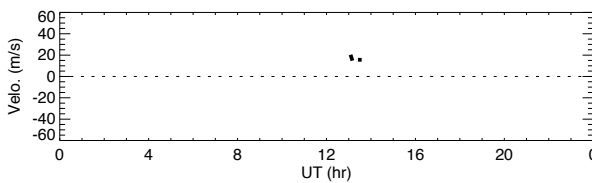
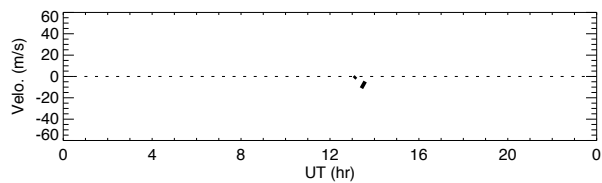
88km



85km



82km



79km

