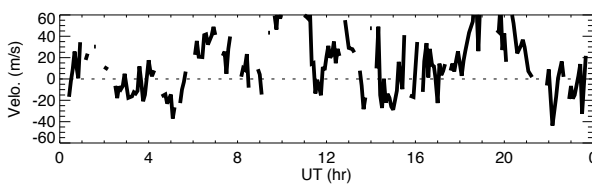
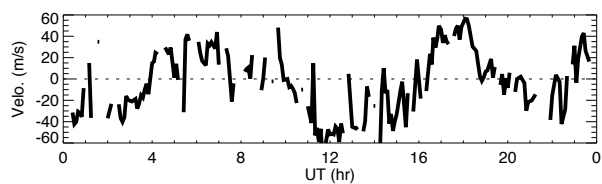


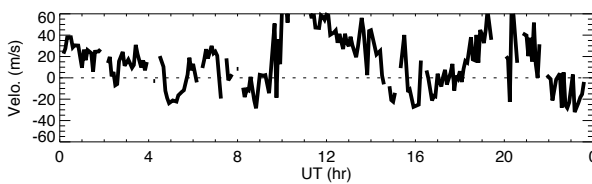
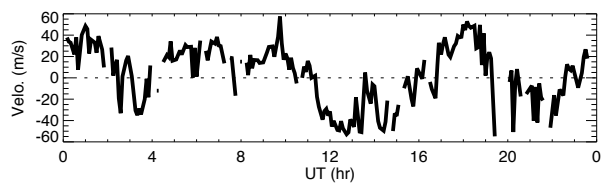
Wind data obtained by MF radar at Tromsøe on January 12, 2009

North

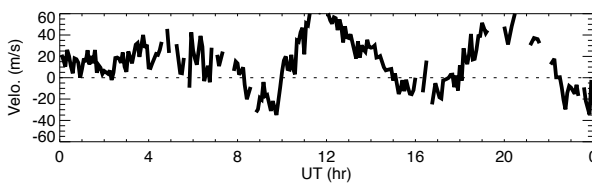
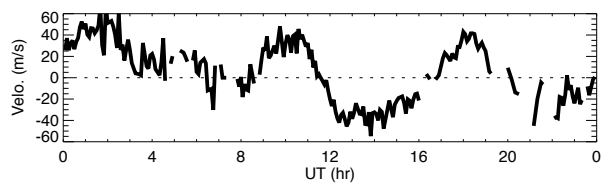
East



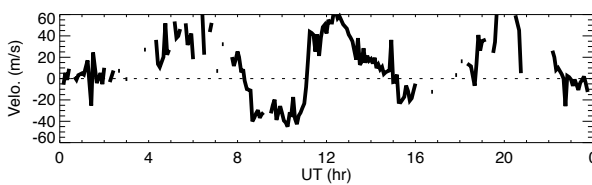
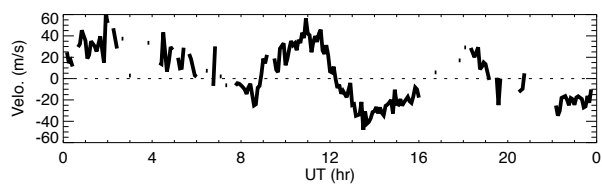
91km



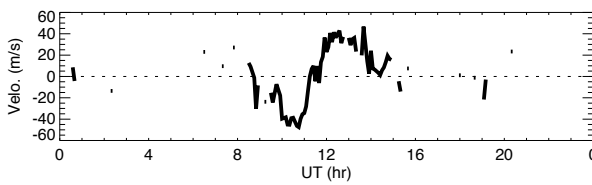
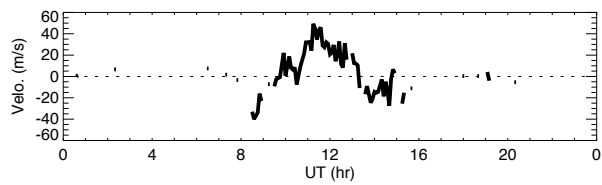
88km



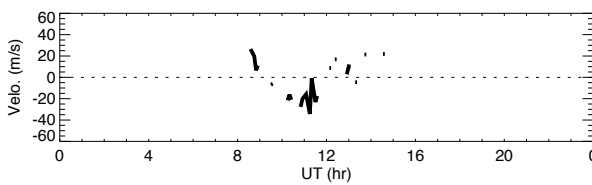
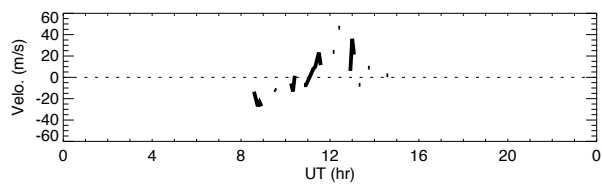
85km



82km



79km

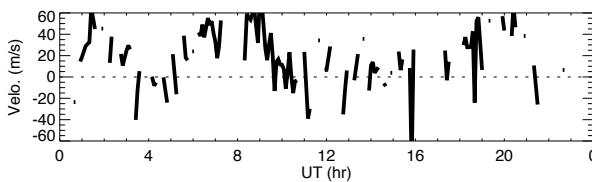
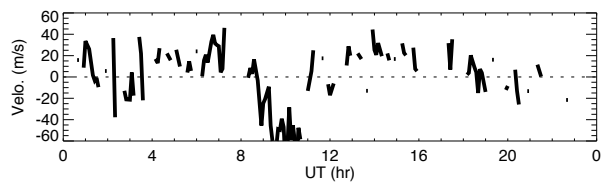


76km

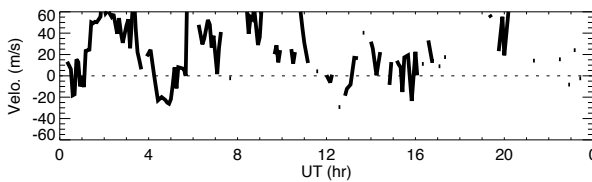
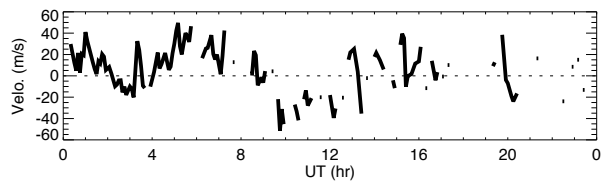
Wind data obtained by MF radar at Tromsøe on January 13, 2009

North

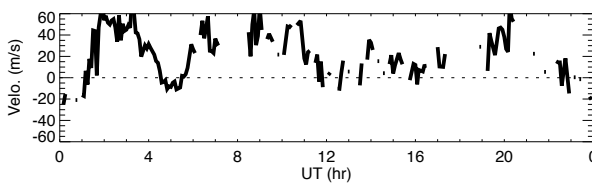
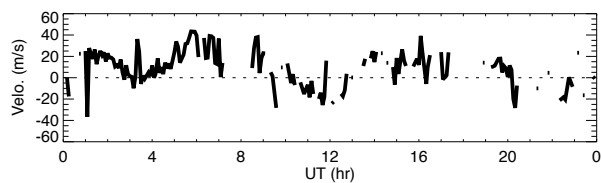
East



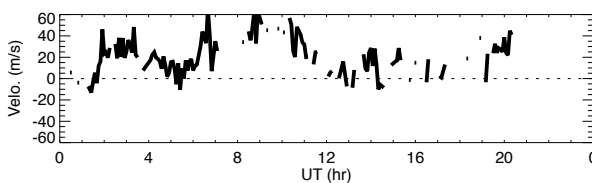
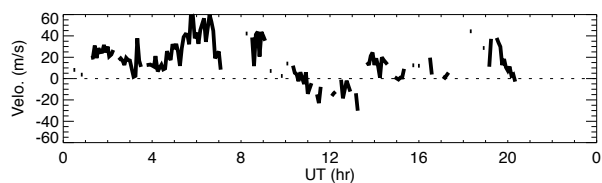
91km



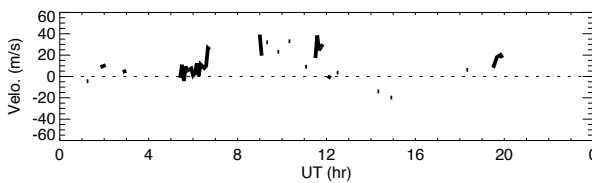
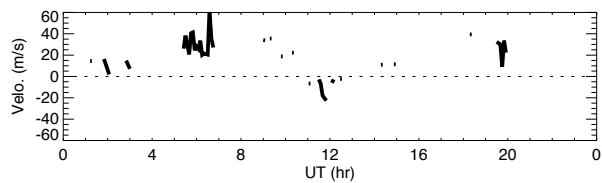
88km



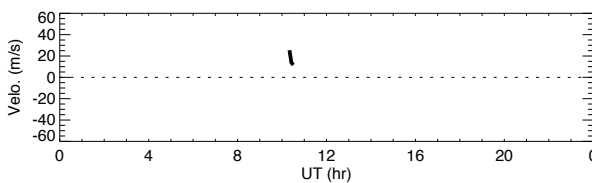
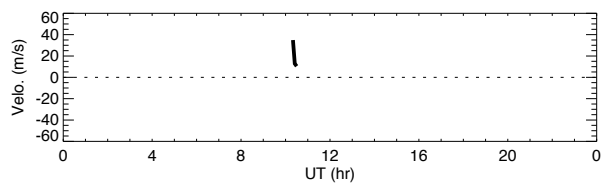
85km



82km



79km

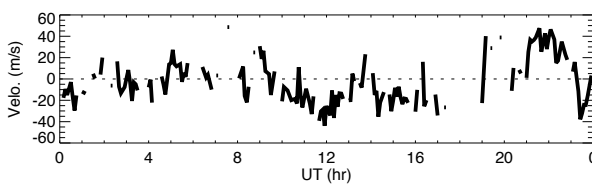
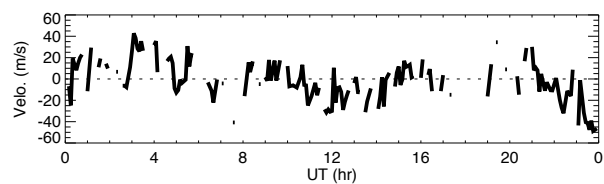


76km

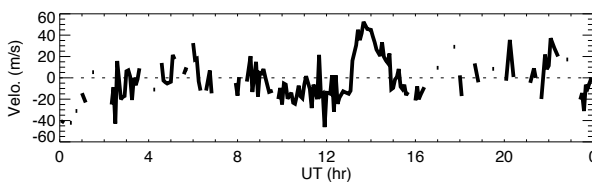
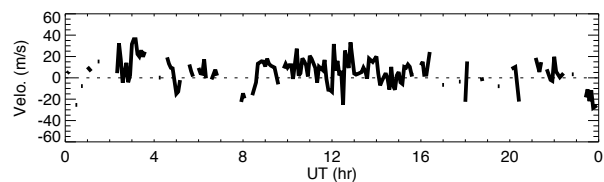
Wind data obtained by MF radar at Tromsøe on January 16, 2009

North

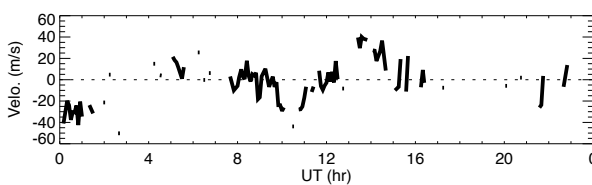
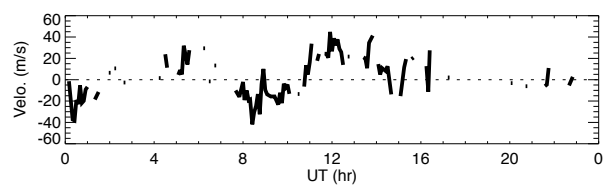
East



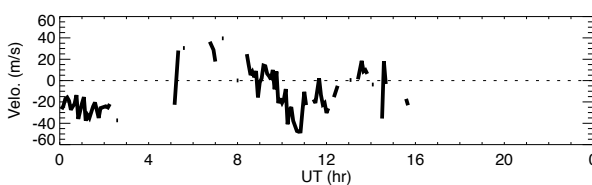
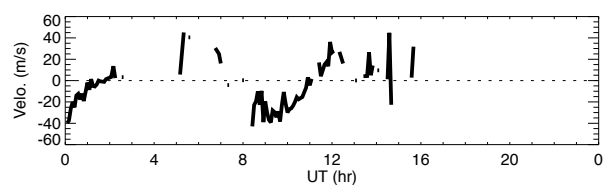
91km



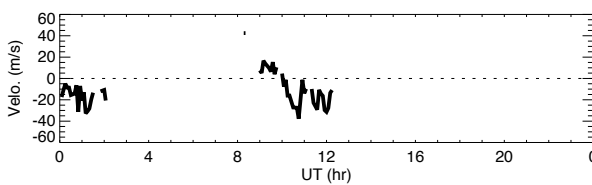
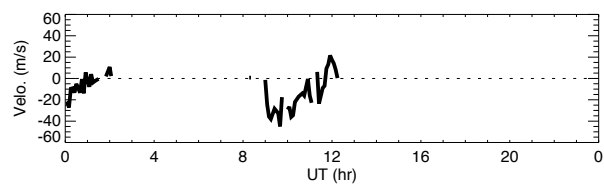
88km



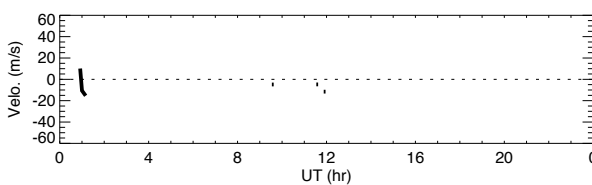
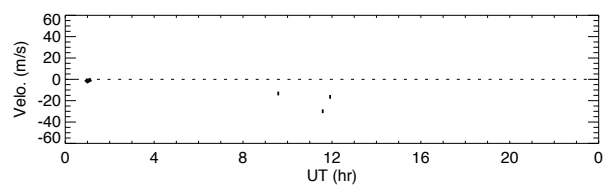
85km



82km



79km

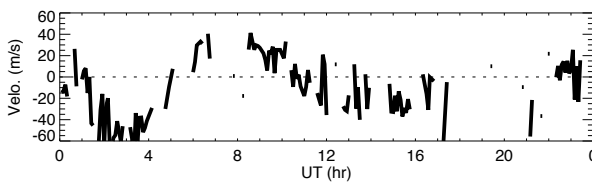
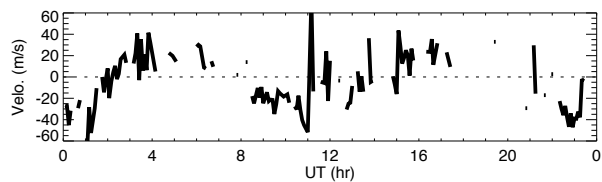


76km

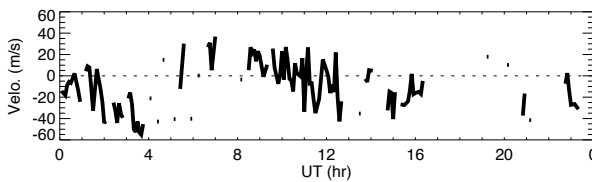
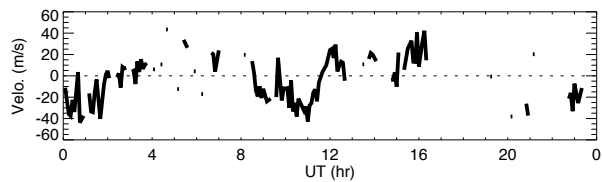
Wind data obtained by MF radar at Tromsøe on January 17, 2009

North

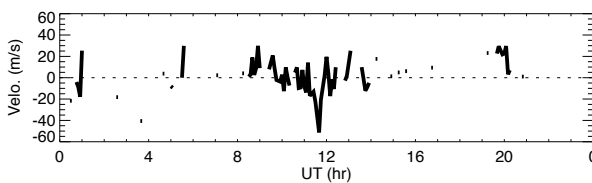
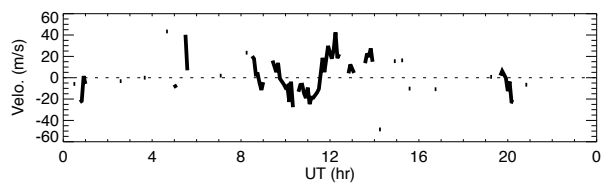
East



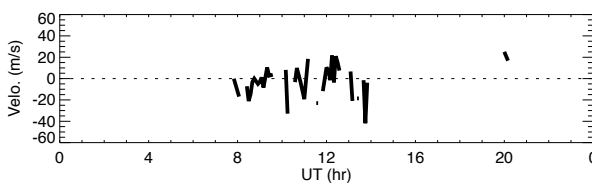
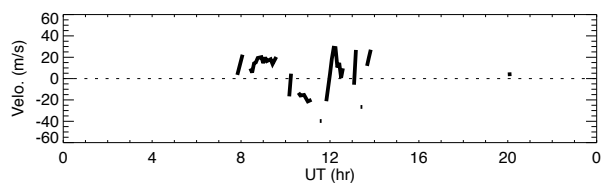
91km



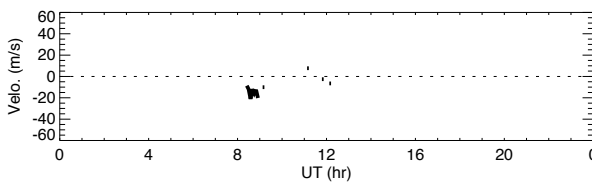
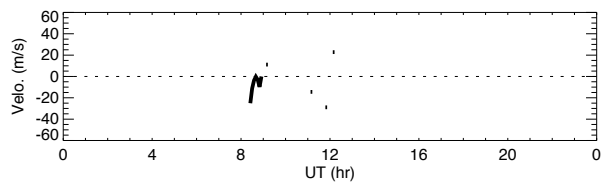
88km



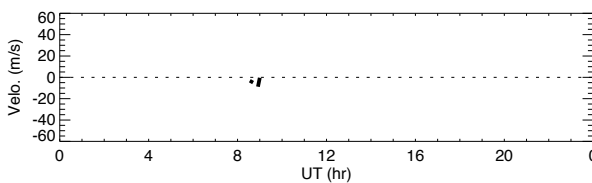
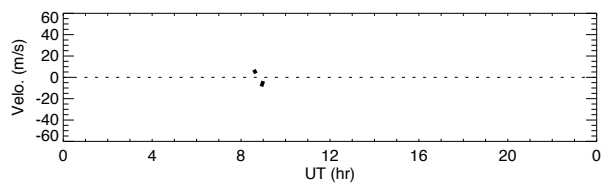
85km



82km



79km

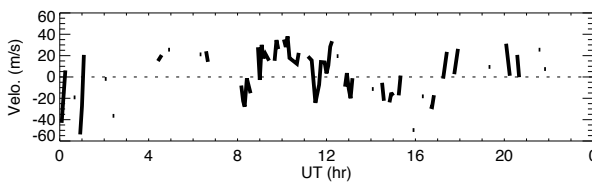
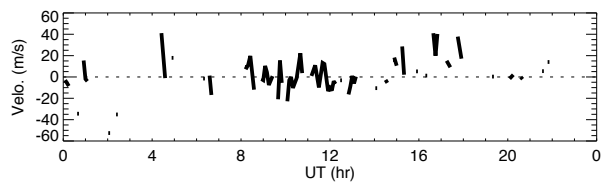


76km

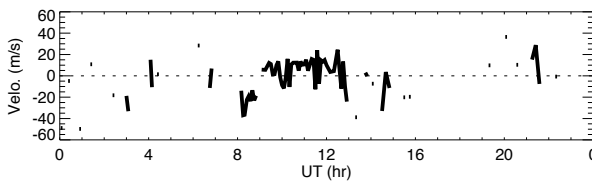
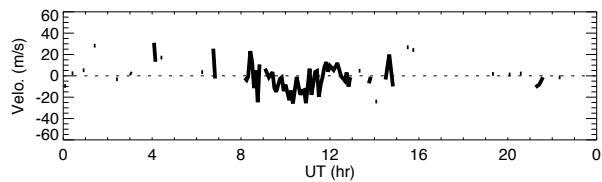
Wind data obtained by MF radar at Tromsøe on January 18, 2009

North

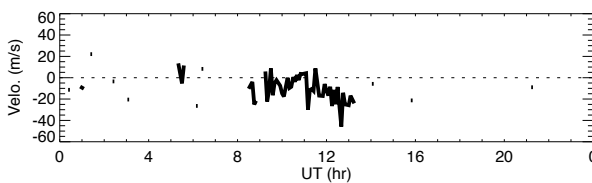
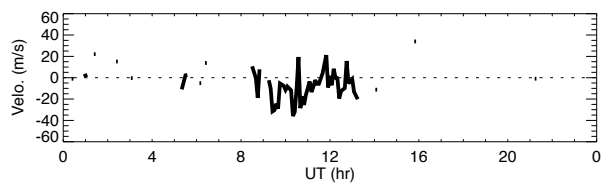
East



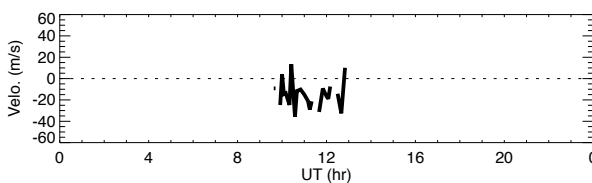
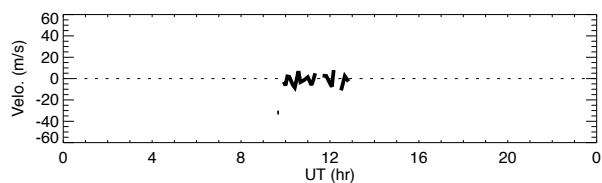
91km



88km



85km

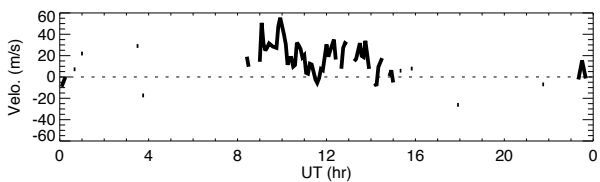
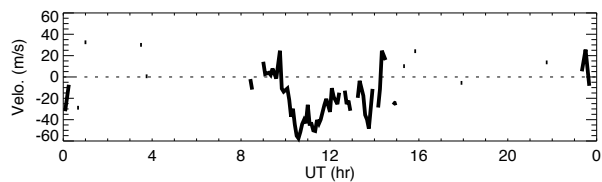


82km

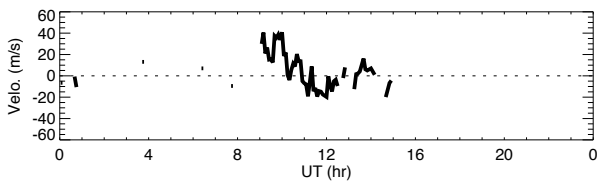
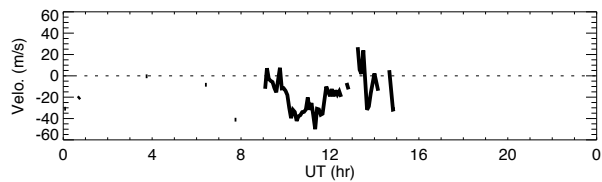
Wind data obtained by MF radar at Tromsøe on January 22, 2009

North

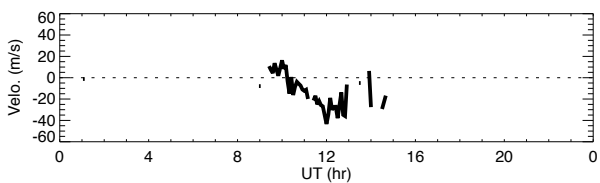
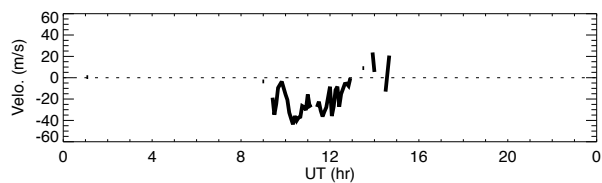
East



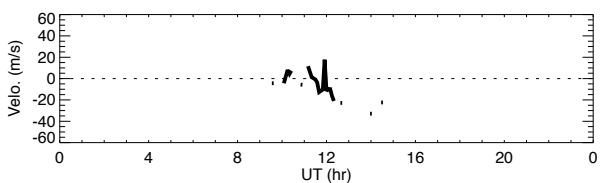
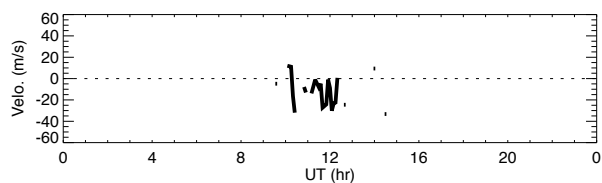
91km



88km



85km

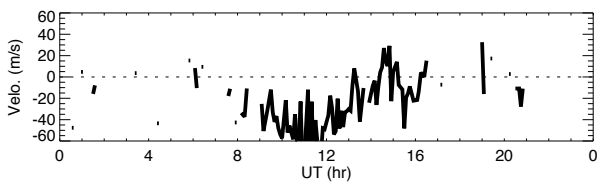
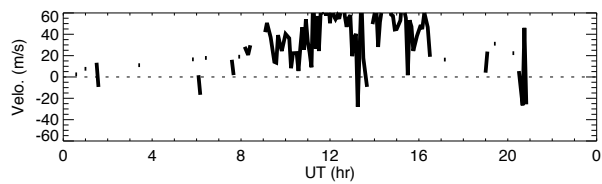


82km

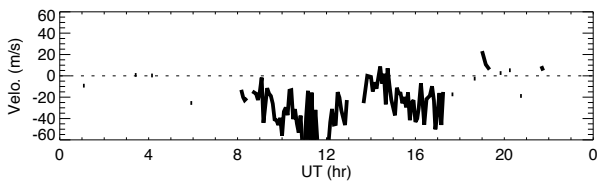
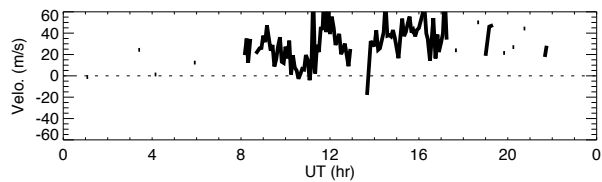
Wind data obtained by MF radar at Tromsøe on January 23, 2009

North

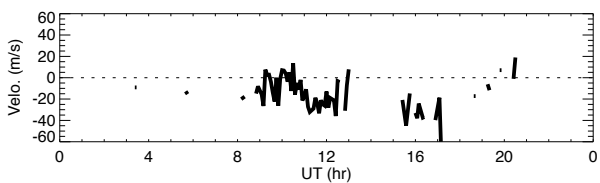
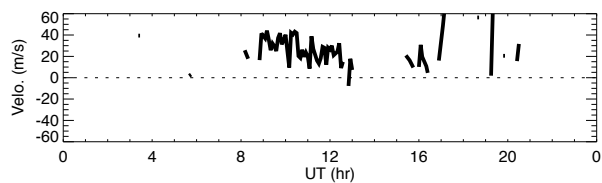
East



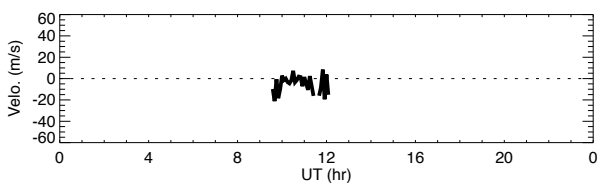
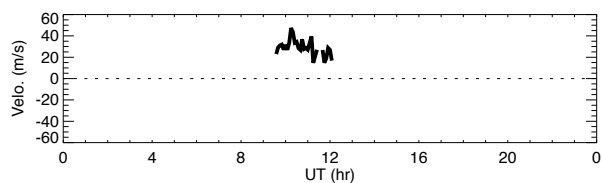
91km



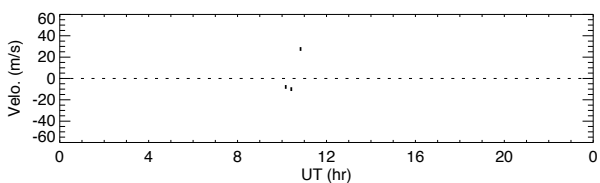
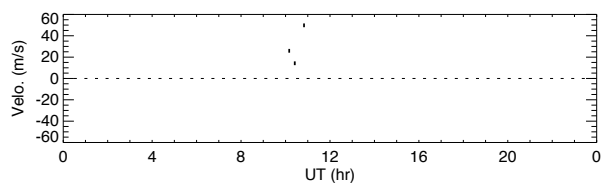
88km



85km



82km

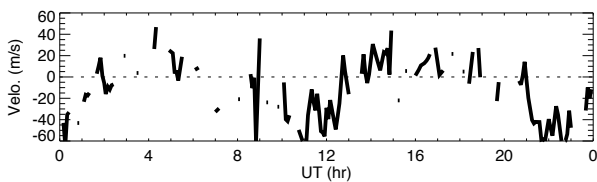
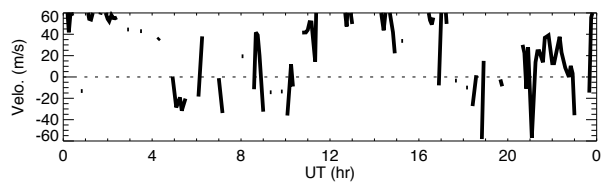


79km

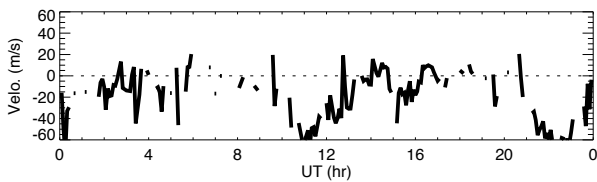
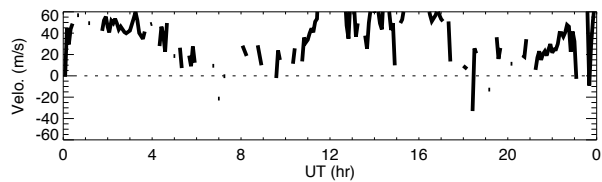
Wind data obtained by MF radar at Tromsøe on January 25, 2009

North

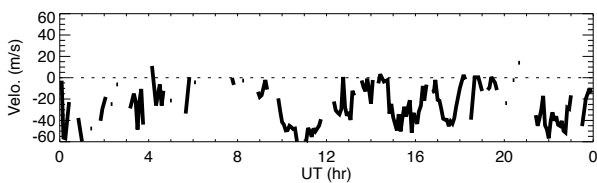
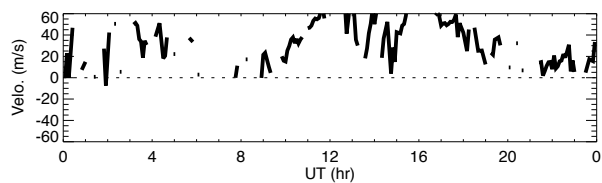
East



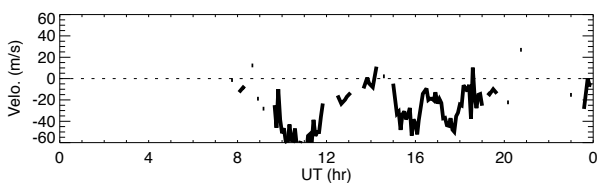
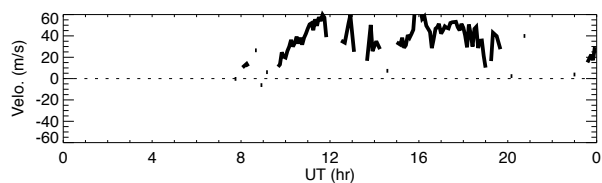
91km



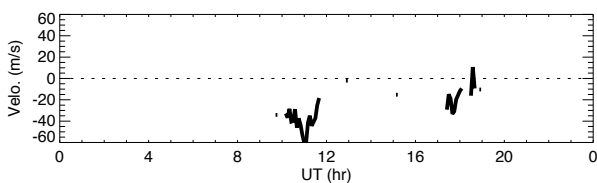
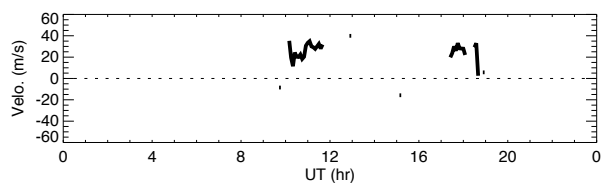
88km



85km



82km



79km

