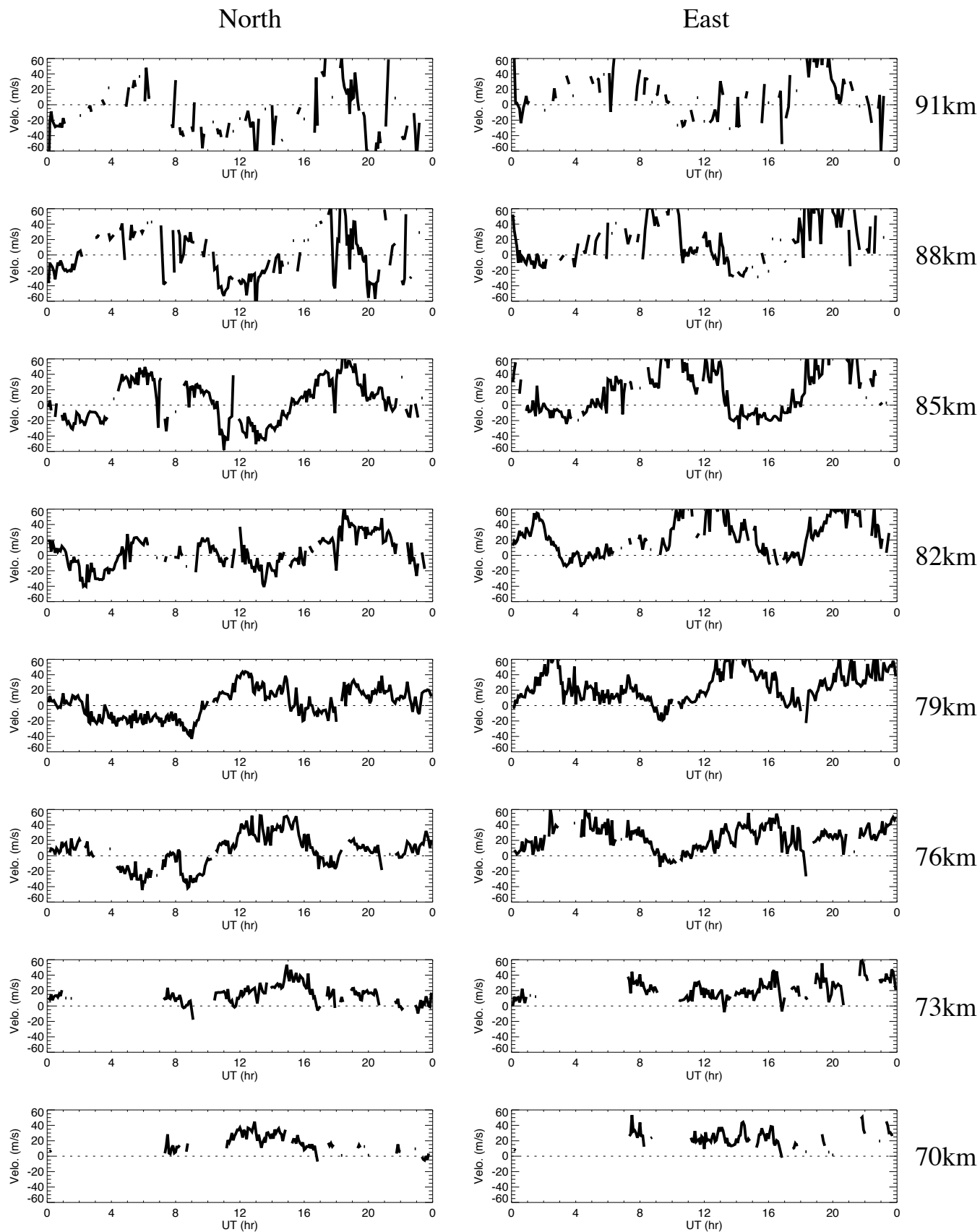


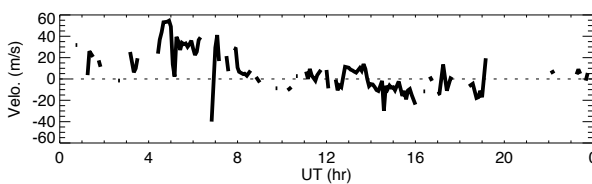
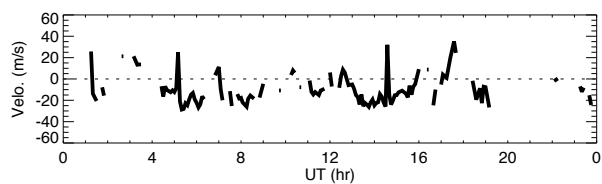
Wind data obtained by MF radar at Tromsøe on February 4, 2009



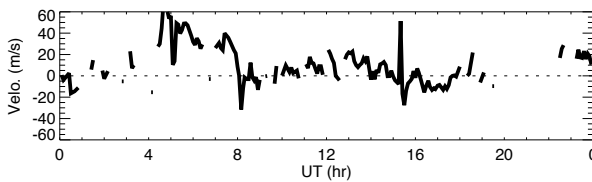
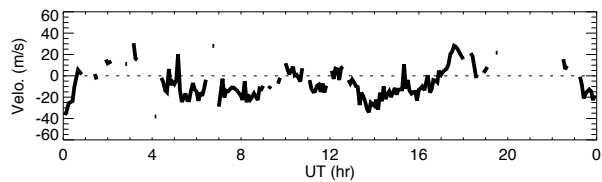
Wind data obtained by MF radar at Tromsøe on February 18, 2009

North

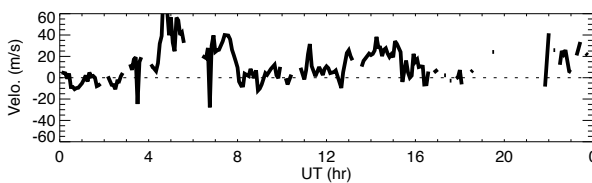
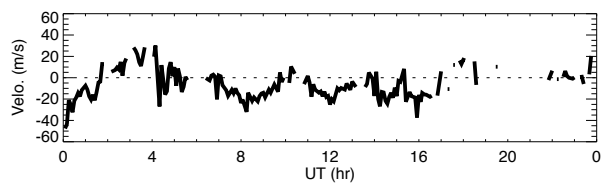
East



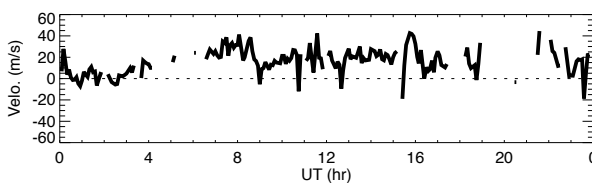
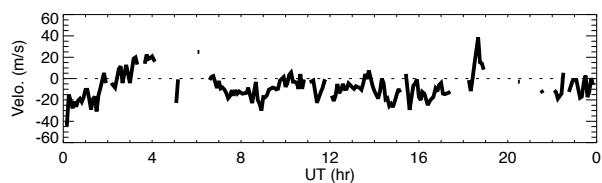
91km



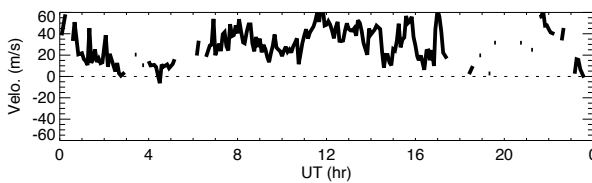
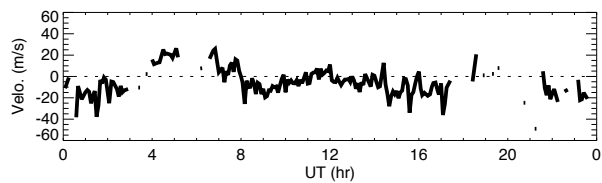
88km



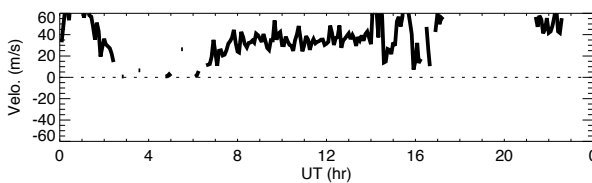
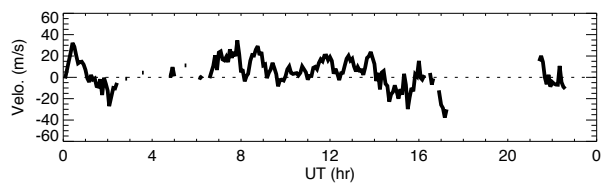
85km



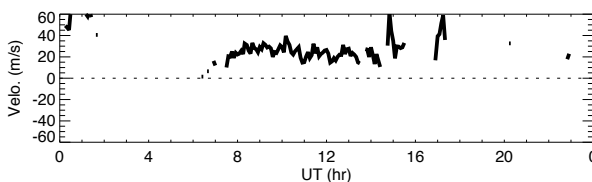
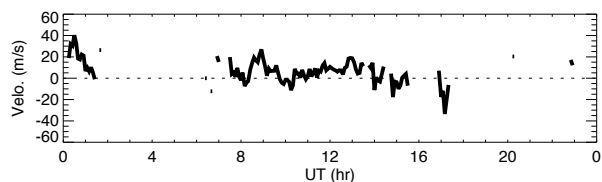
82km



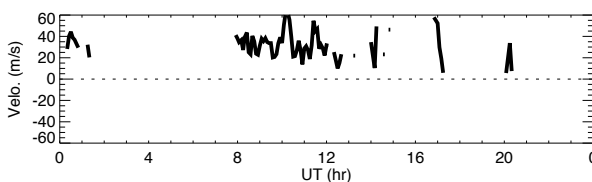
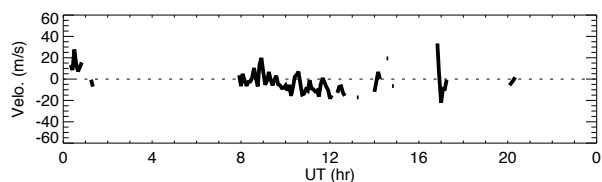
79km



76km



73km



70km

