







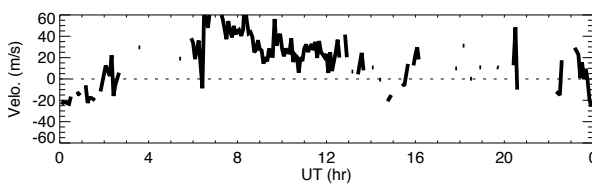
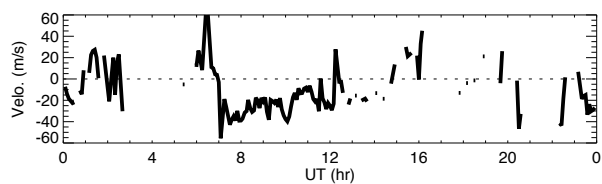




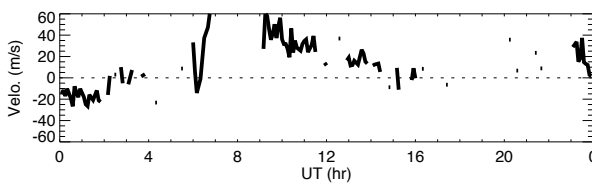
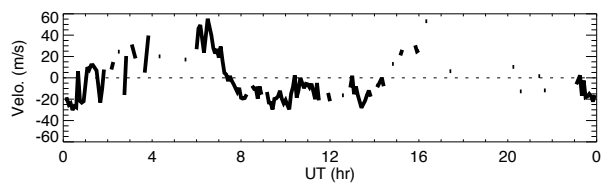
# Wind data obtained by MF radar at Tromsøe on March 6, 2009

## North

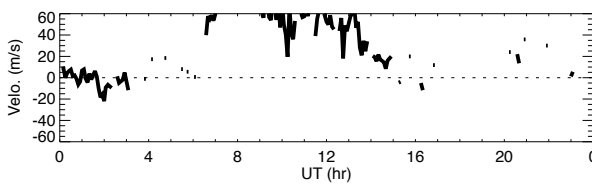
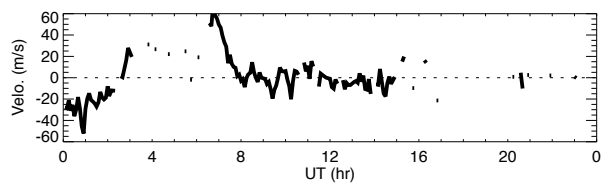
## East



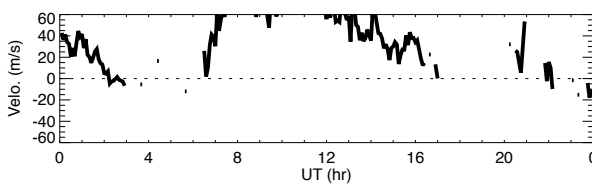
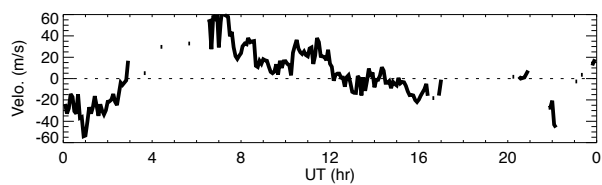
91km



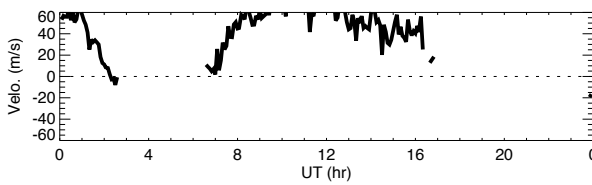
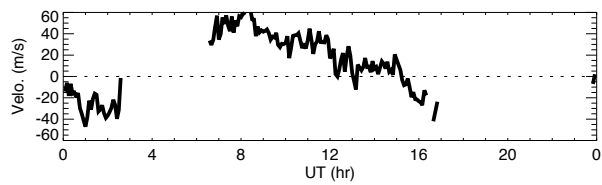
88km



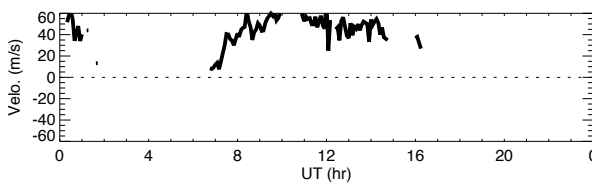
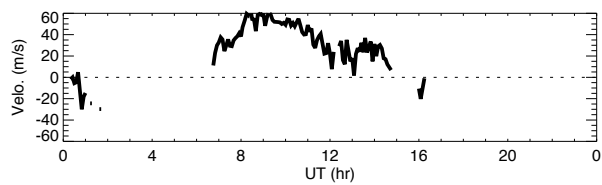
85km



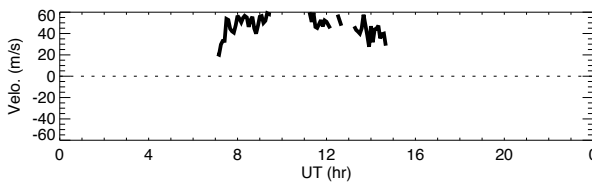
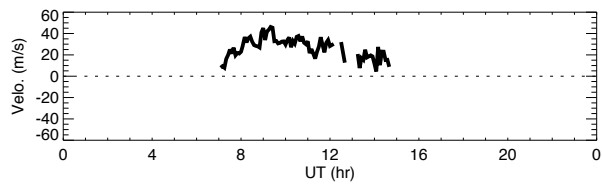
82km



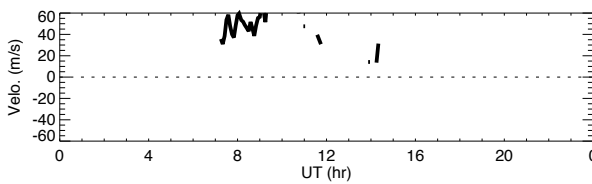
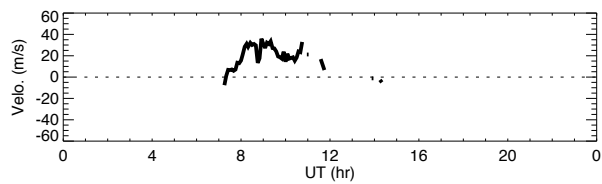
79km



76km



73km



70km

















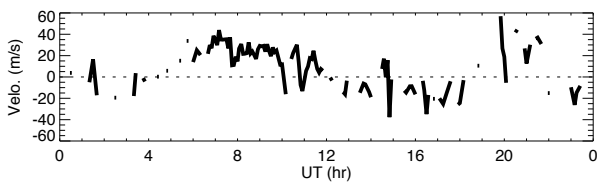
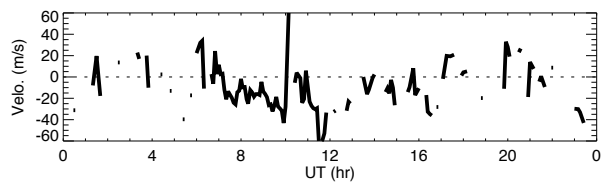




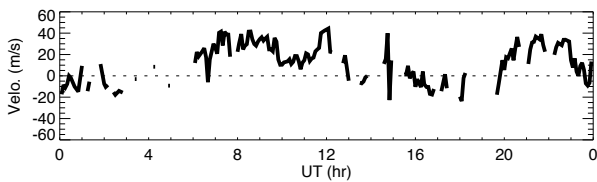
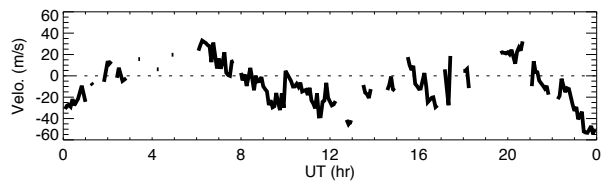
# Wind data obtained by MF radar at Tromsøe on March 16, 2009

## North

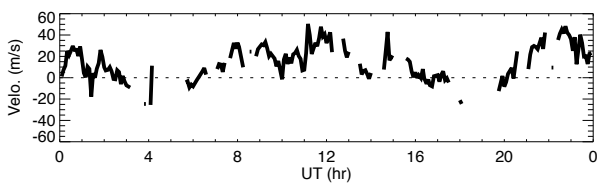
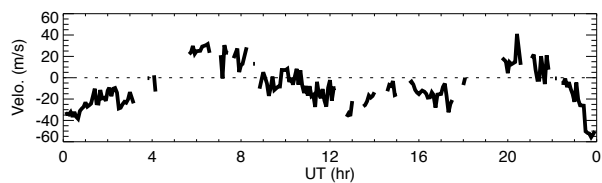
## East



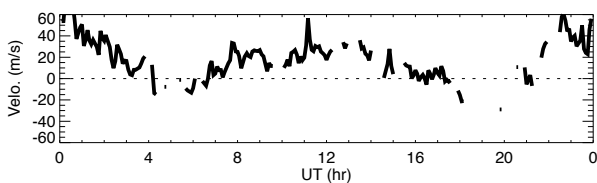
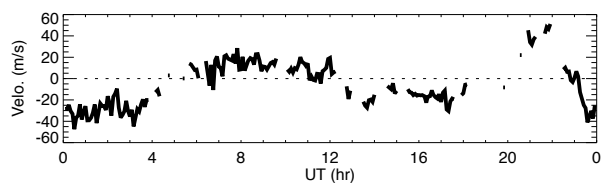
91km



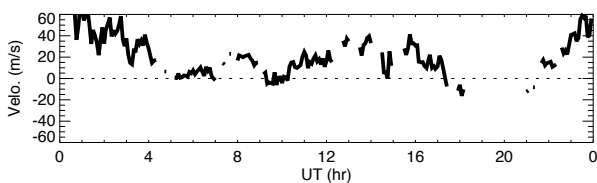
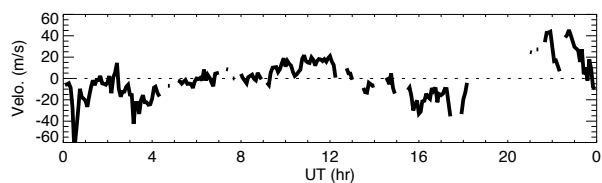
88km



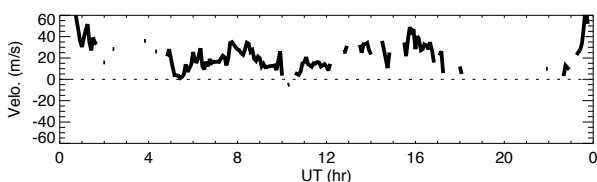
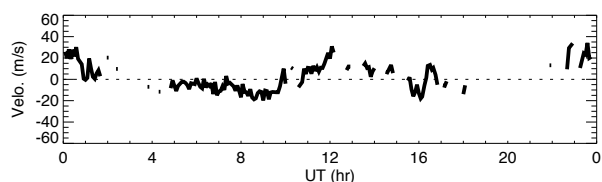
85km



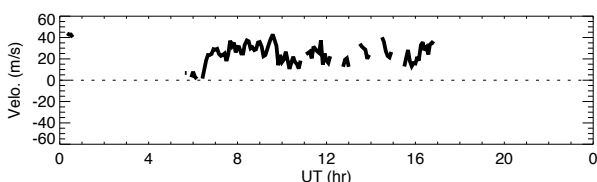
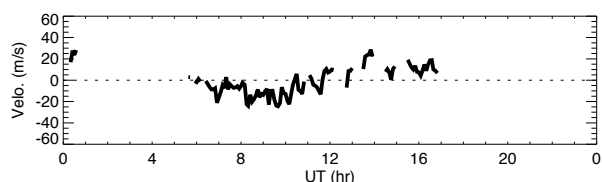
82km



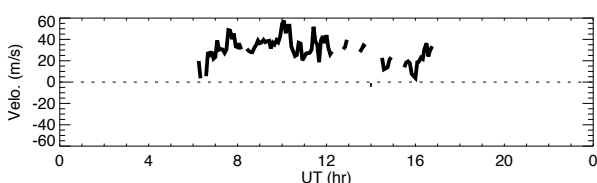
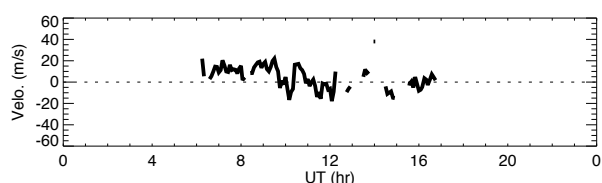
79km



76km



73km



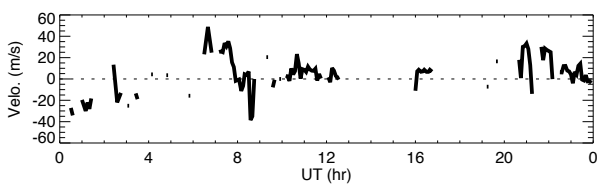
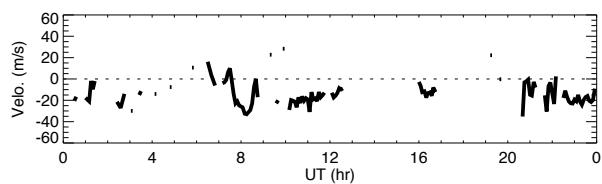
70km



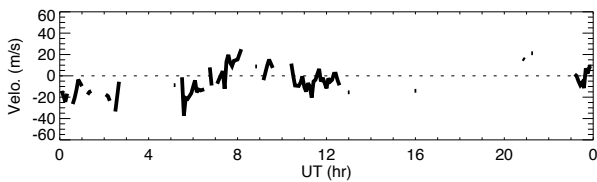
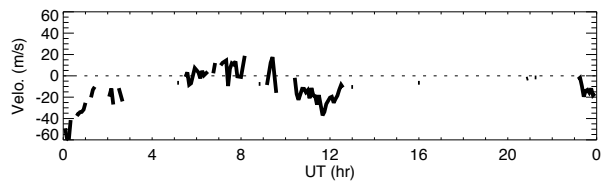
# Wind data obtained by MF radar at Tromsøe on March 17, 2009

## North

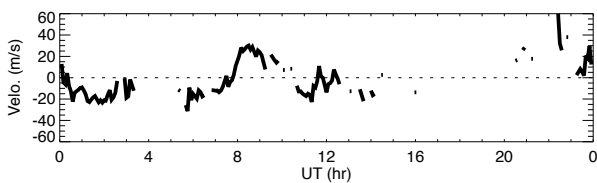
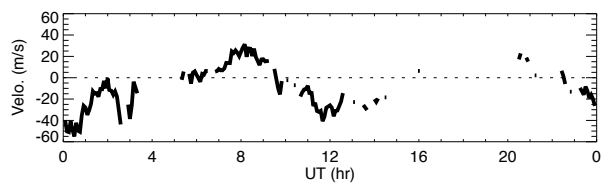
## East



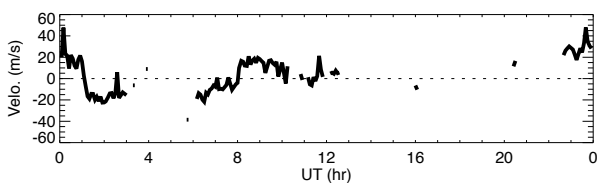
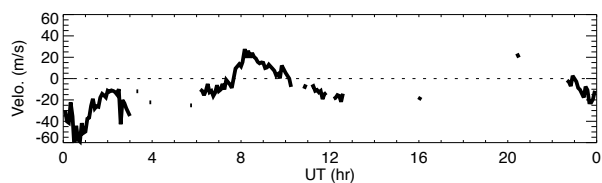
91km



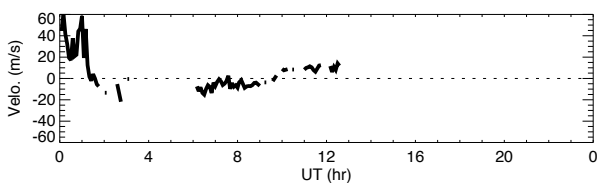
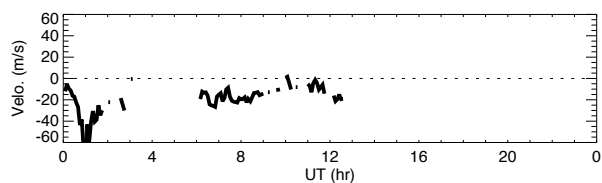
88km



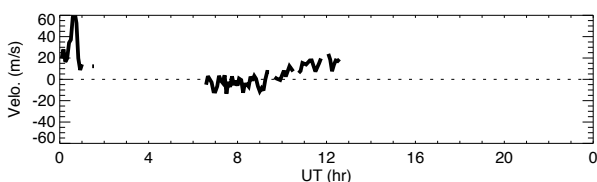
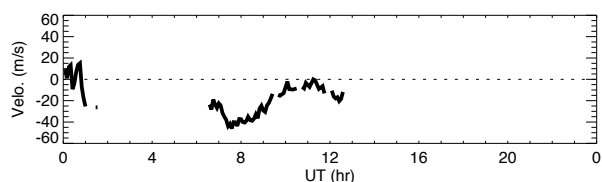
85km



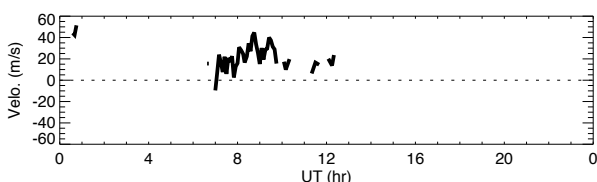
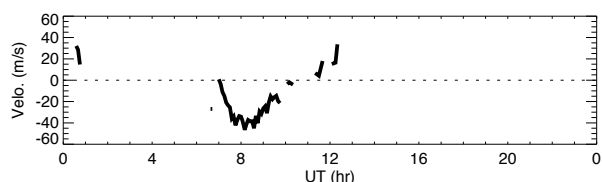
82km



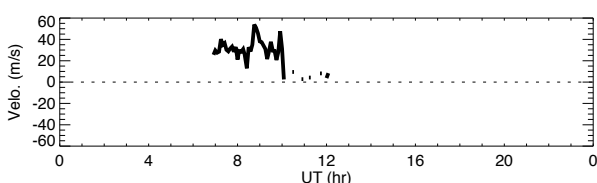
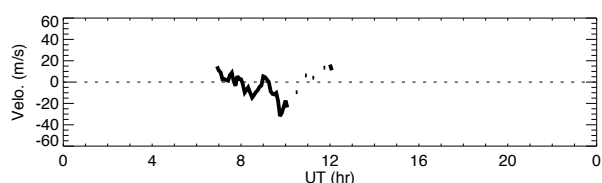
79km



76km



73km



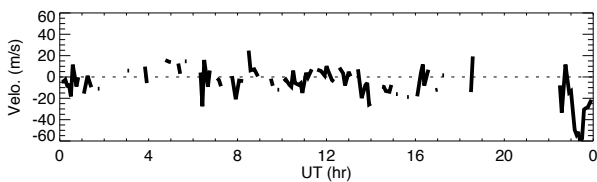
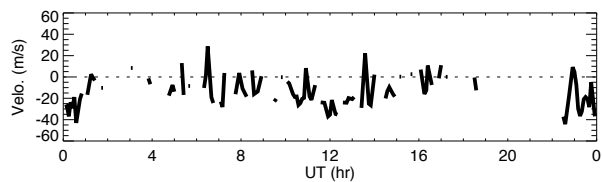
70km



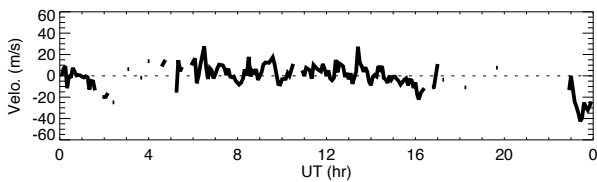
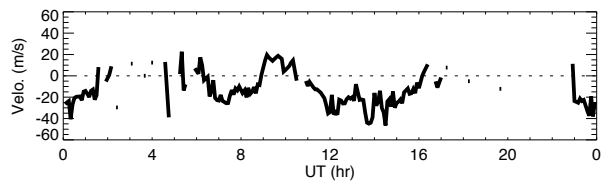
# Wind data obtained by MF radar at Tromsøe on March 19, 2009

## North

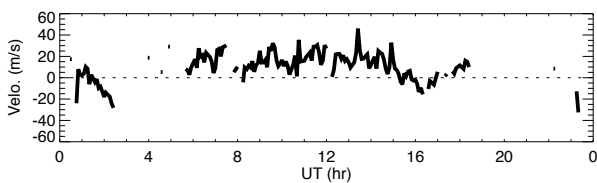
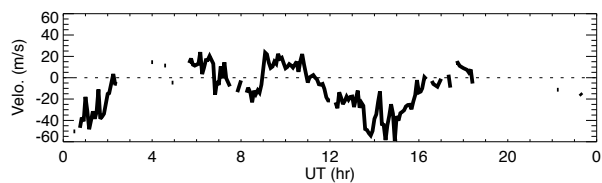
## East



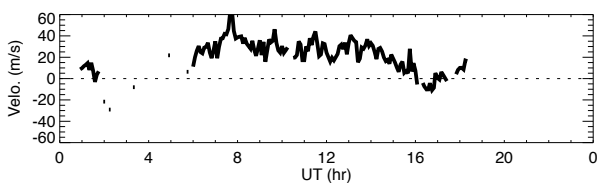
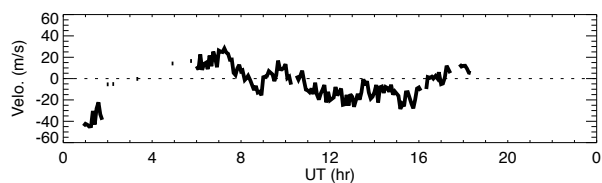
91km



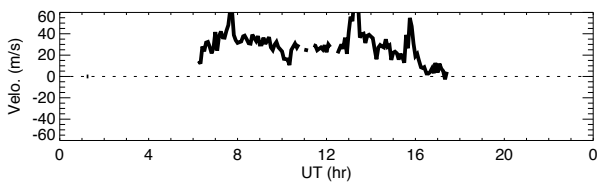
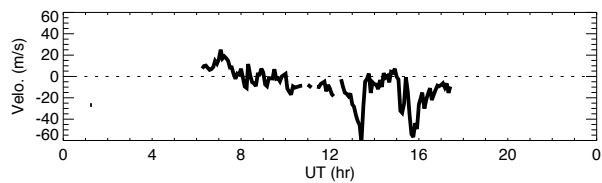
88km



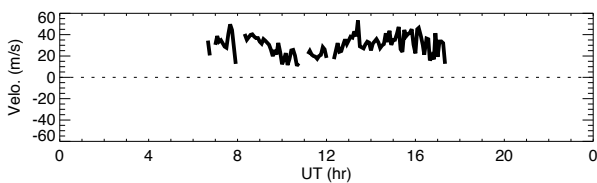
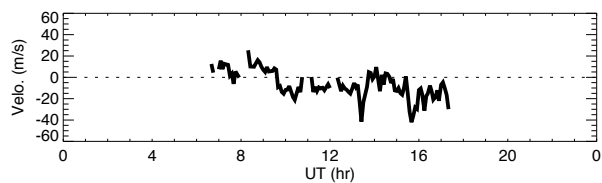
85km



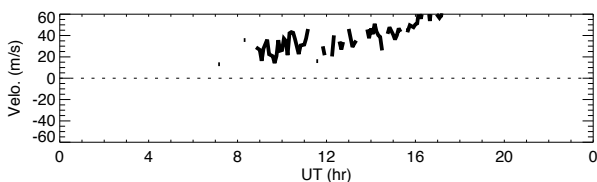
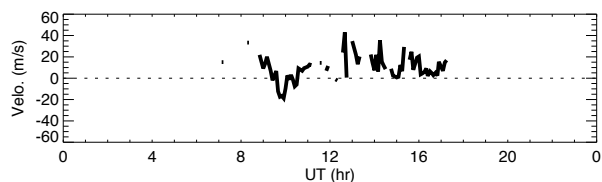
82km



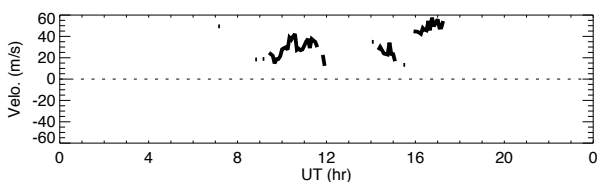
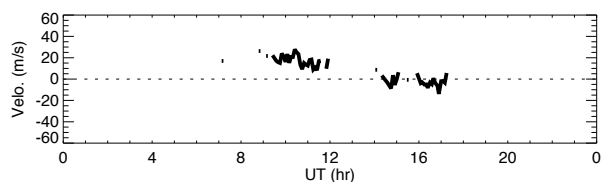
79km



76km



73km



70km

























# Wind data obtained by MF radar at Tromsøe on March 31, 2009

