









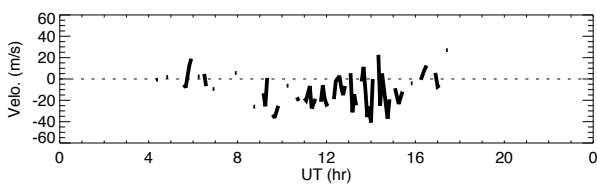
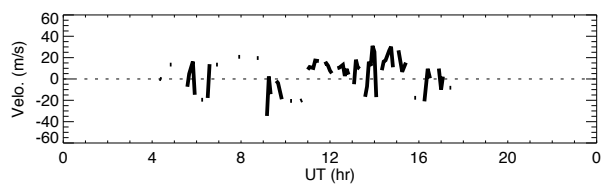




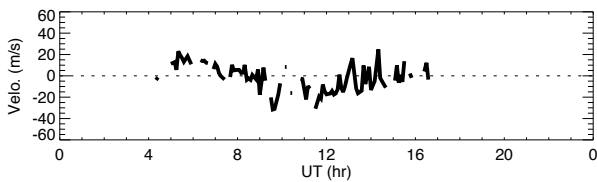
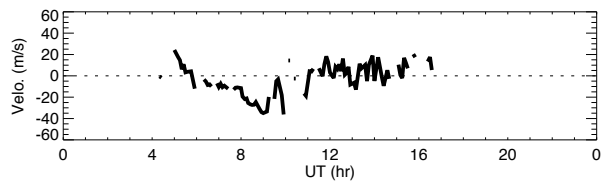
# Wind data obtained by MF radar at Tromsøe on April 7, 2009

## North

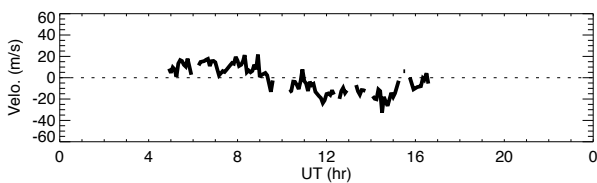
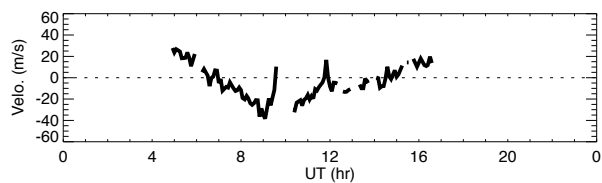
## East



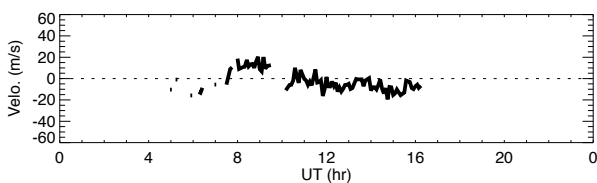
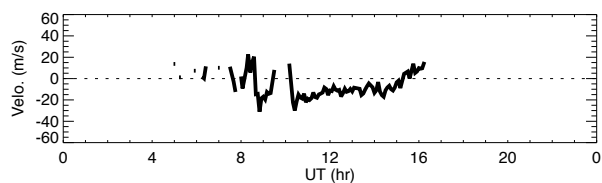
91km



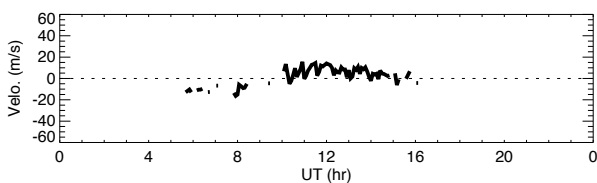
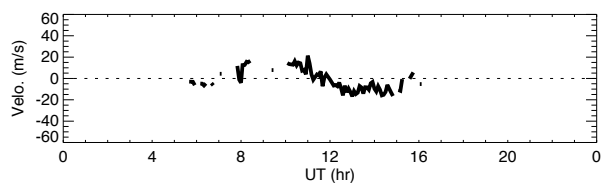
88km



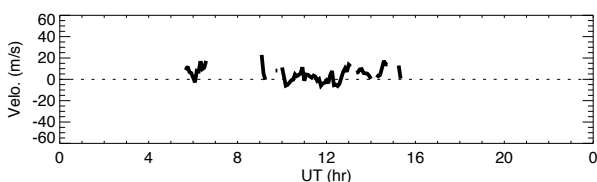
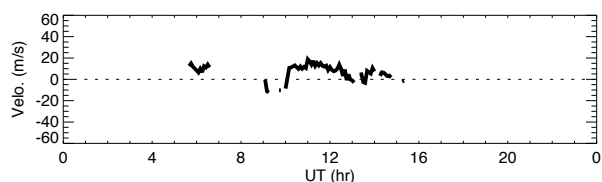
85km



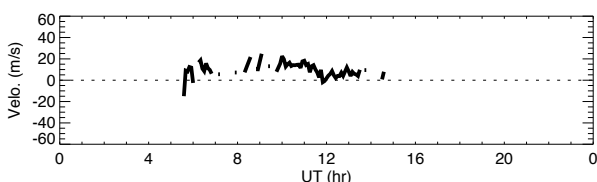
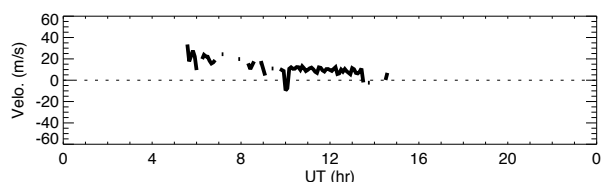
82km



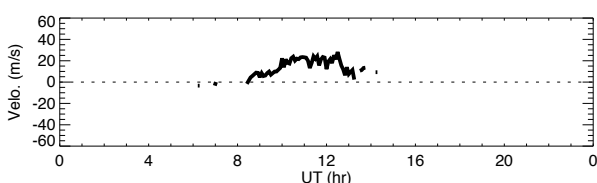
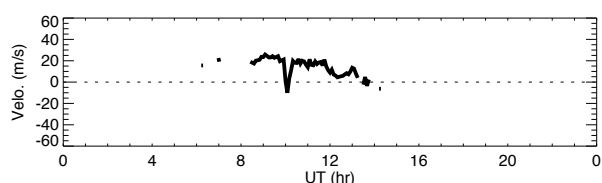
79km



76km

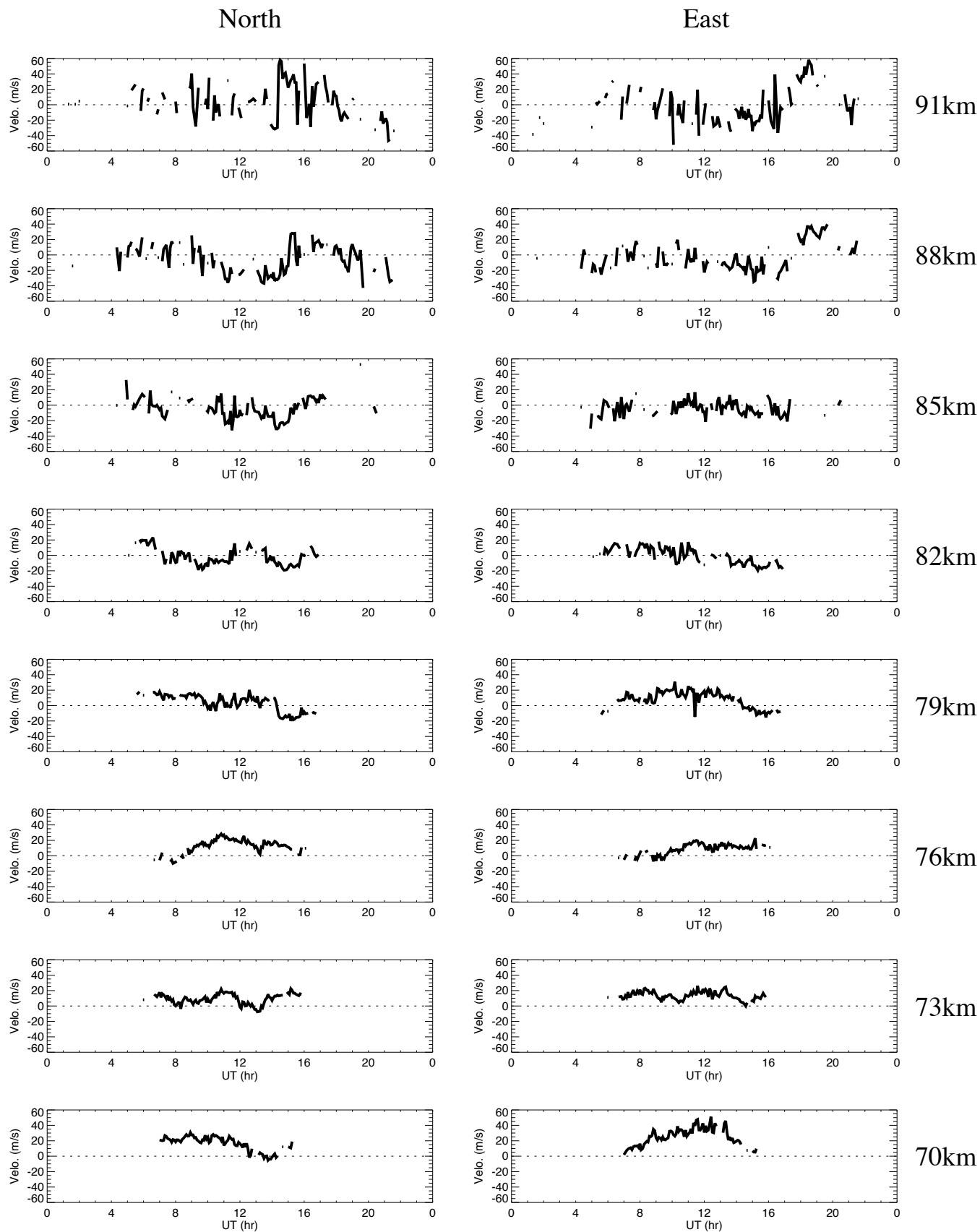


73km



70km

# Wind data obtained by MF radar at Tromsøe on April 8, 2009



















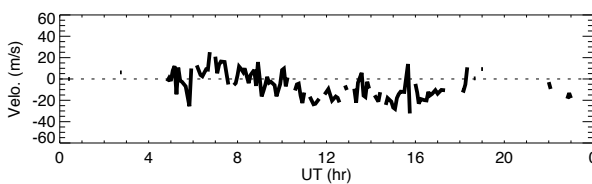
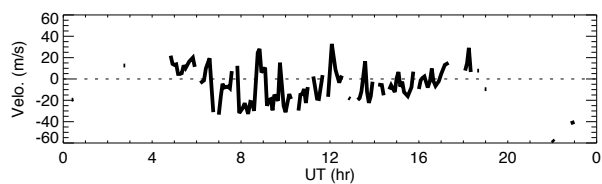




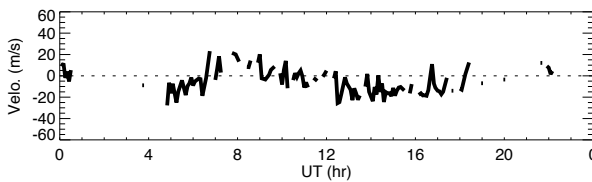
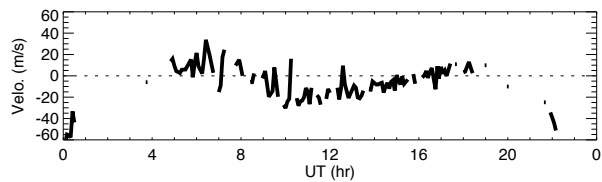
# Wind data obtained by MF radar at Tromsøe on April 17, 2009

## North

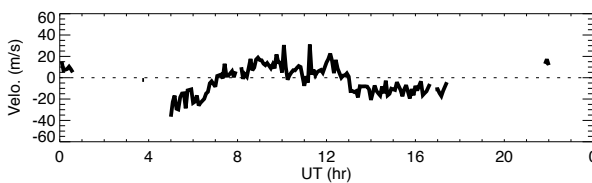
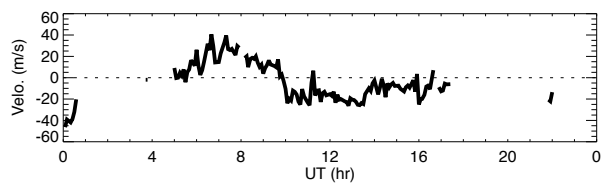
## East



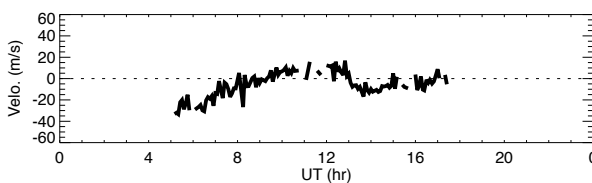
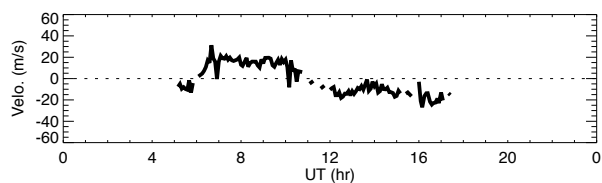
91km



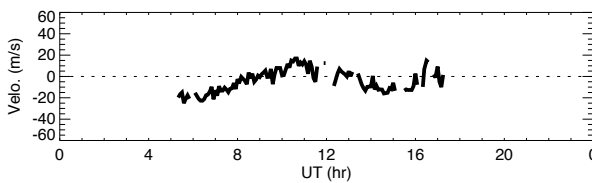
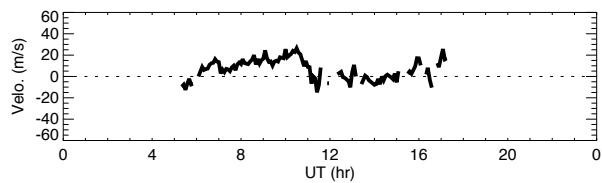
88km



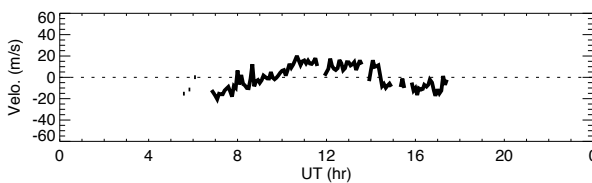
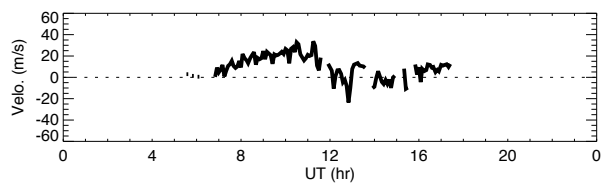
85km



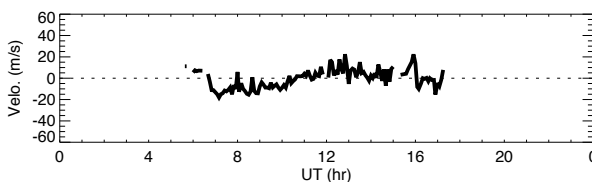
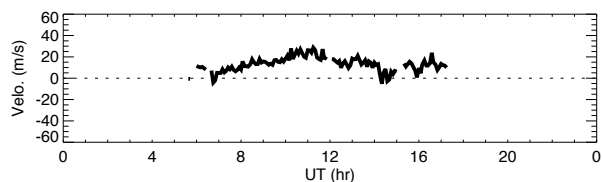
82km



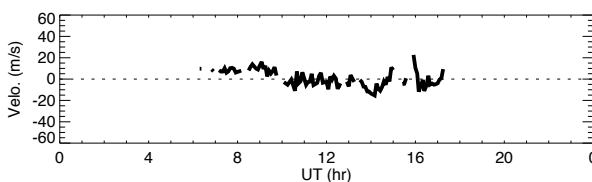
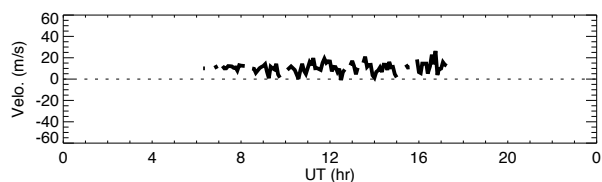
79km



76km



73km



70km

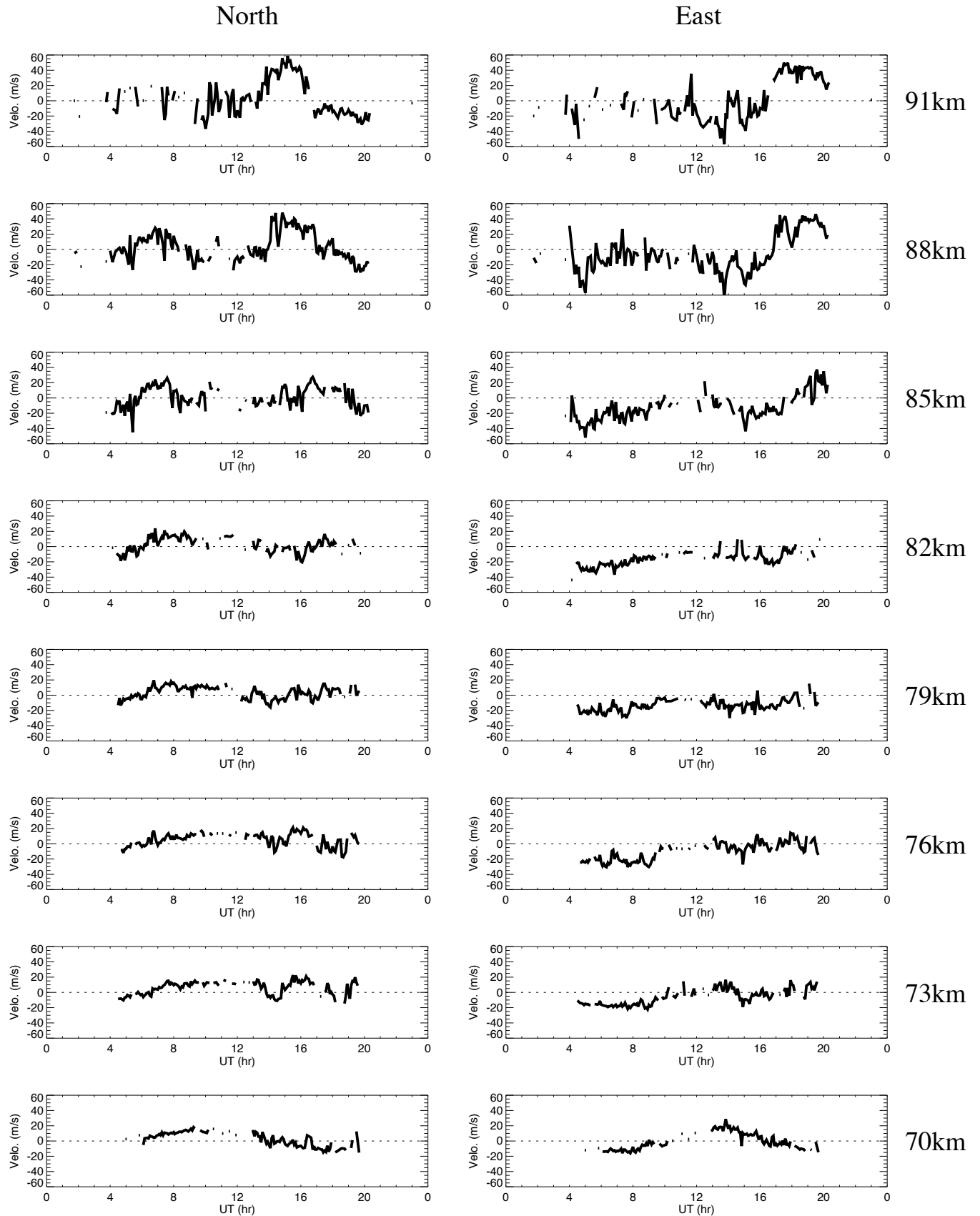








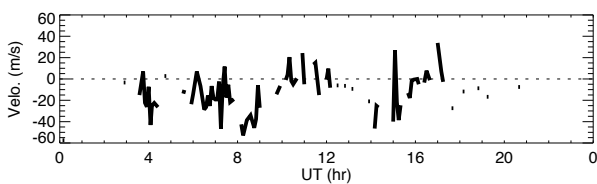
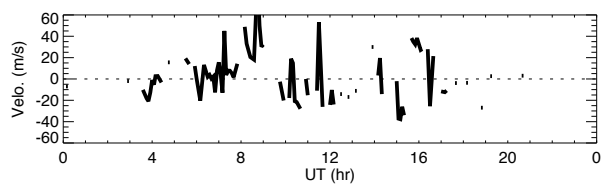
# Wind data obtained by MF radar at Tromsøe on April 22, 2009



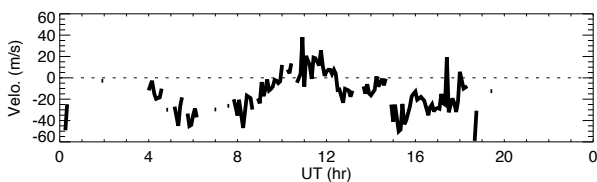
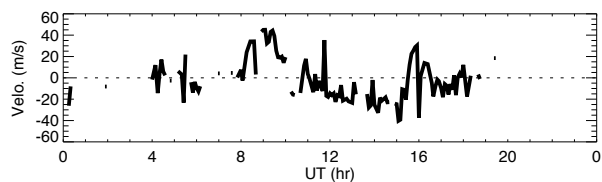
# Wind data obtained by MF radar at Tromsøe on April 23, 2009

## North

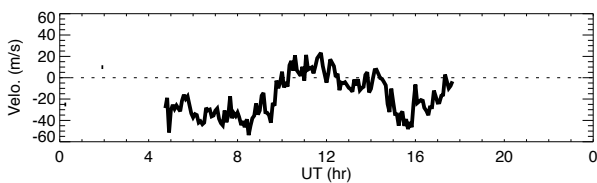
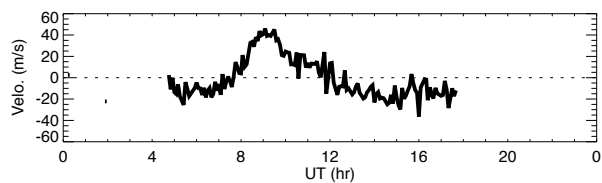
## East



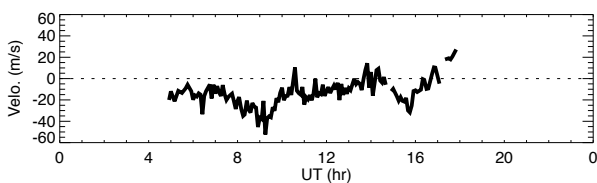
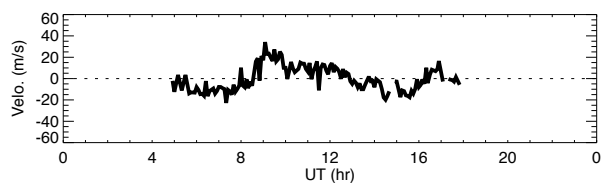
91km



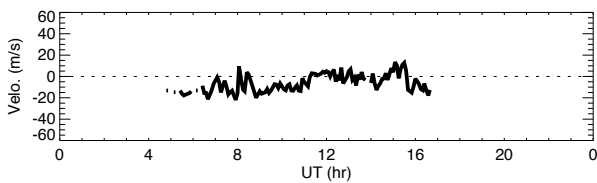
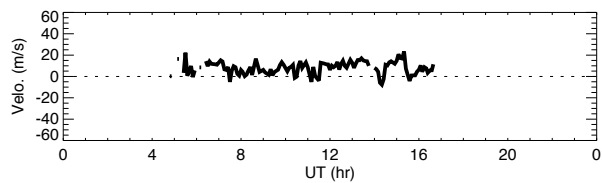
88km



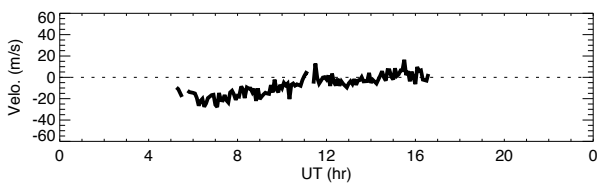
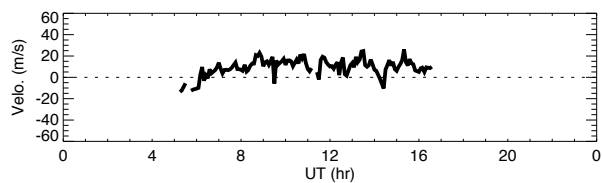
85km



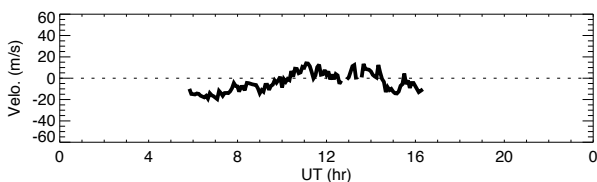
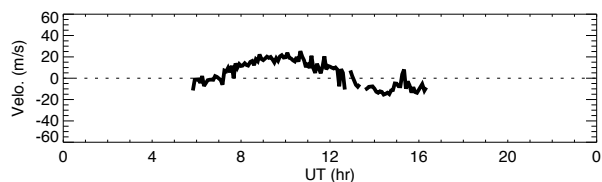
82km



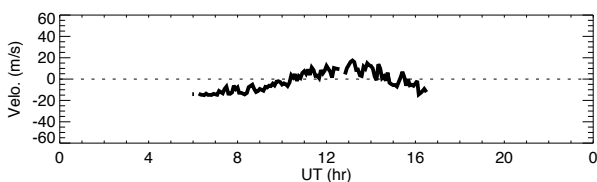
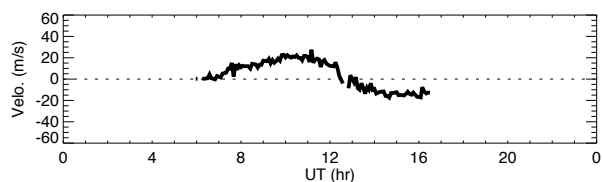
79km



76km



73km

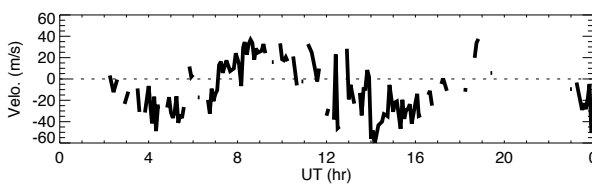
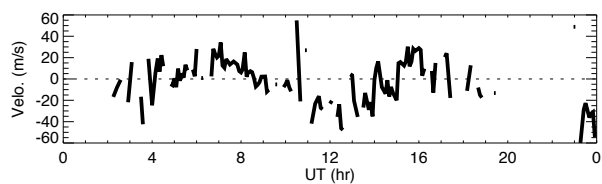


70km

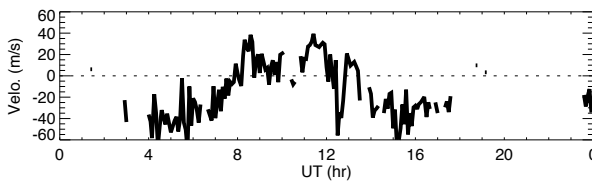
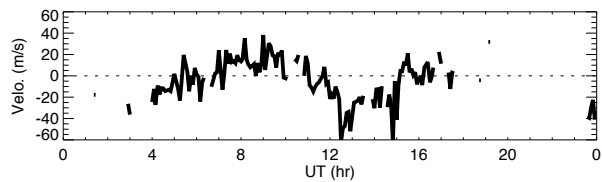
# Wind data obtained by MF radar at Tromsøe on April 24, 2009

## North

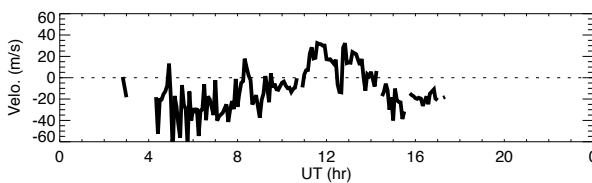
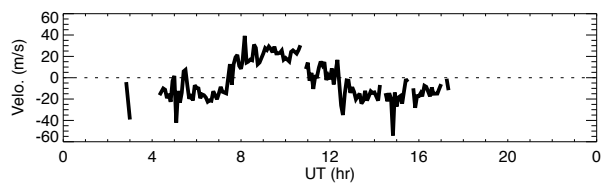
## East



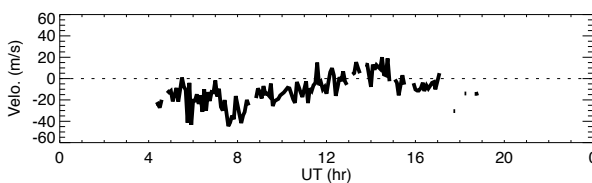
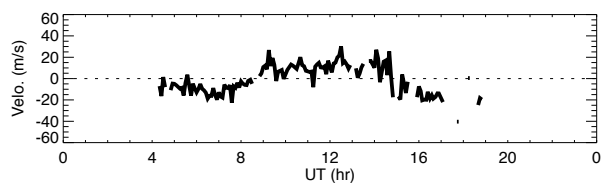
91km



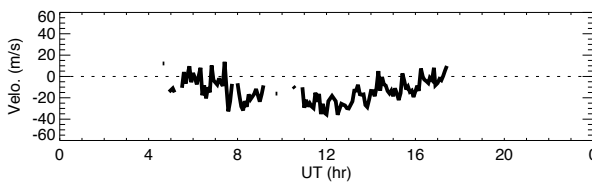
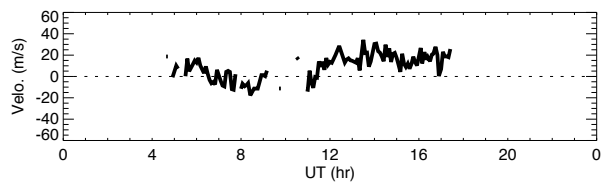
88km



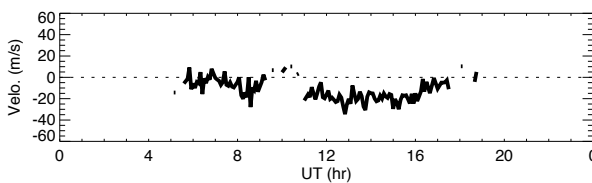
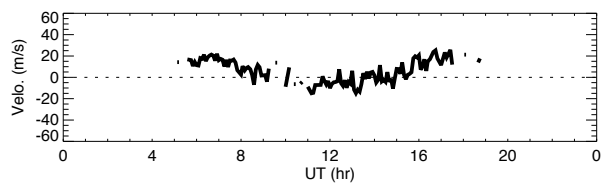
85km



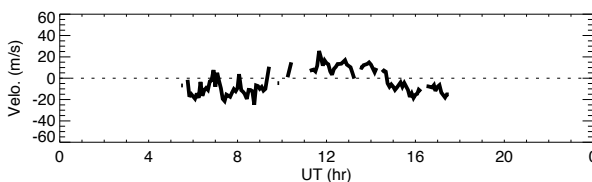
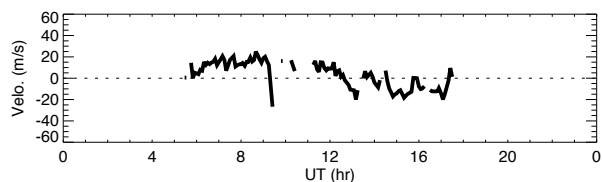
82km



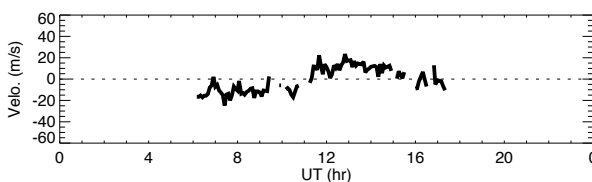
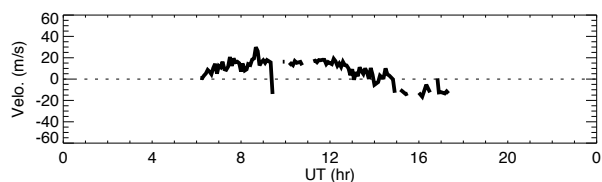
79km



76km



73km



70km













