

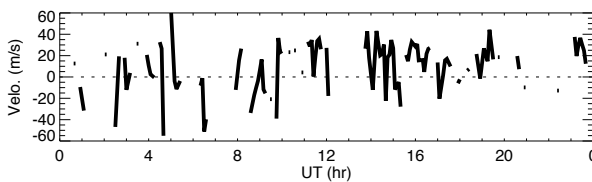
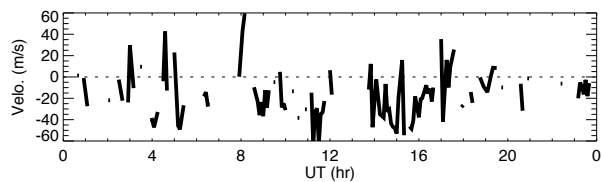




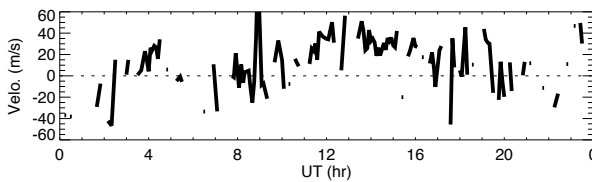
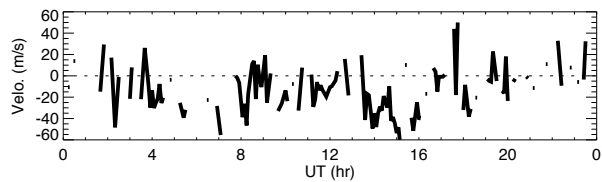
# Wind data obtained by MF radar at Tromsøe on December 3, 2009

## North

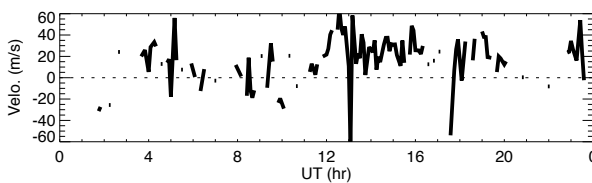
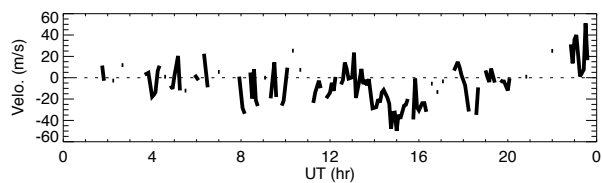
## East



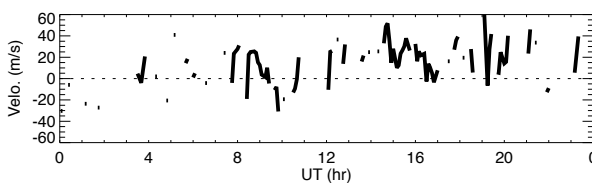
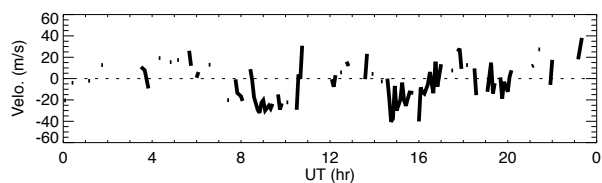
91km



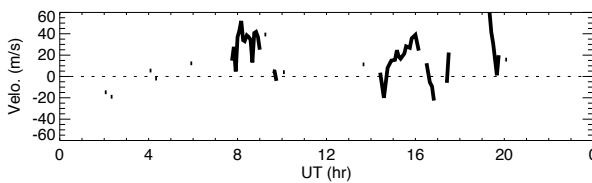
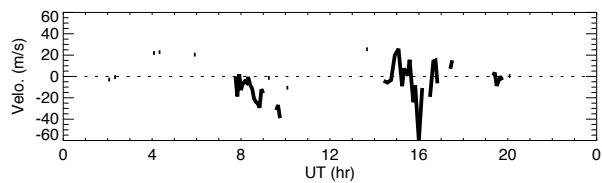
88km



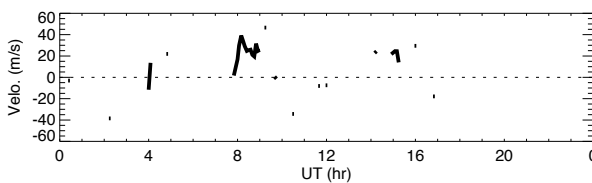
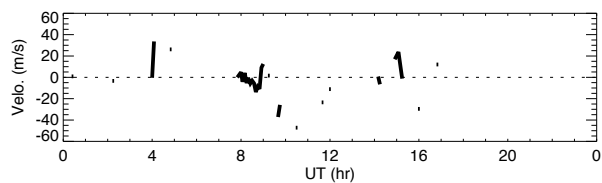
85km



82km



79km

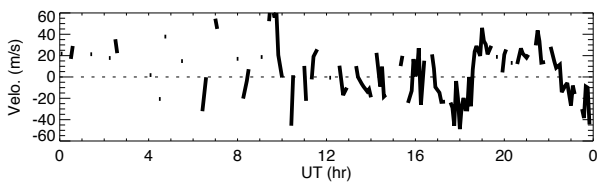
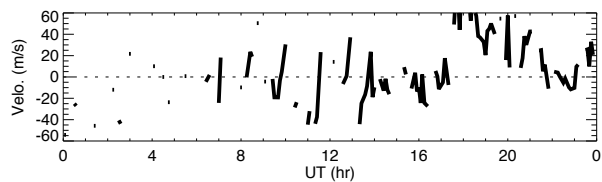


76km

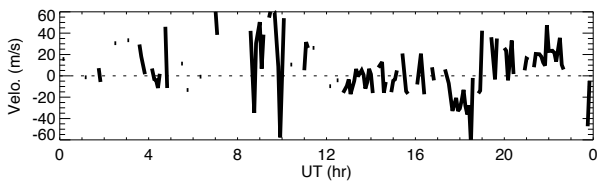
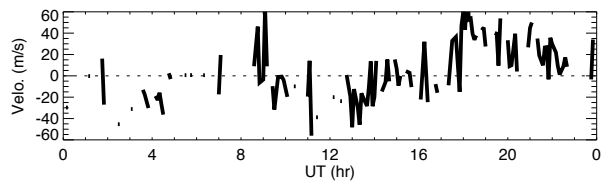
# Wind data obtained by MF radar at Tromsøe on December 4, 2009

## North

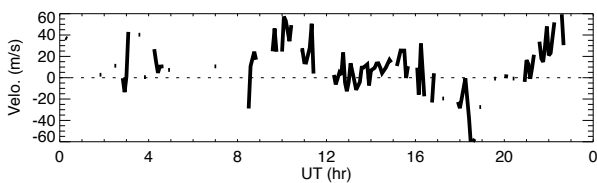
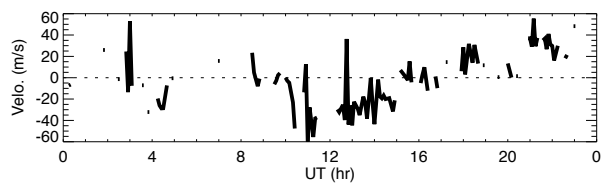
## East



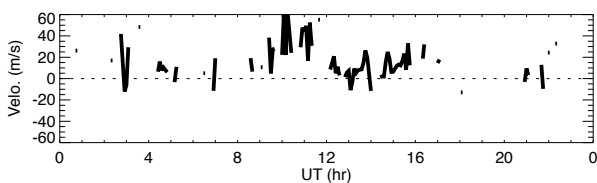
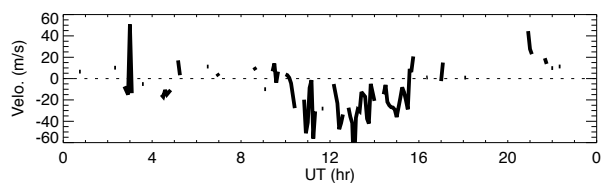
91km



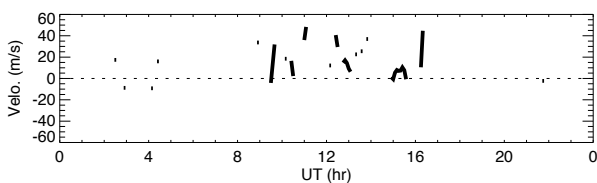
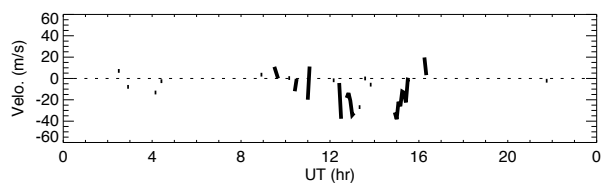
88km



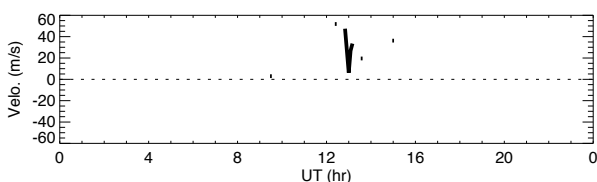
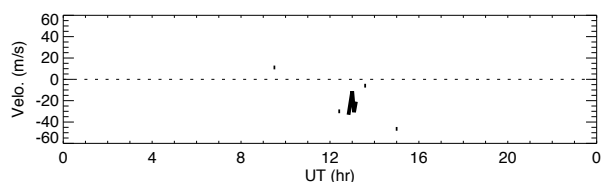
85km



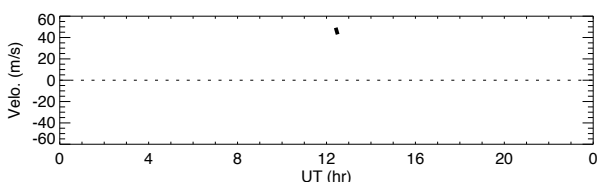
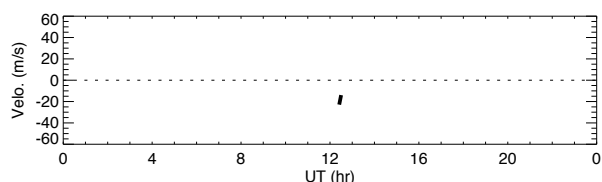
82km



79km



76km

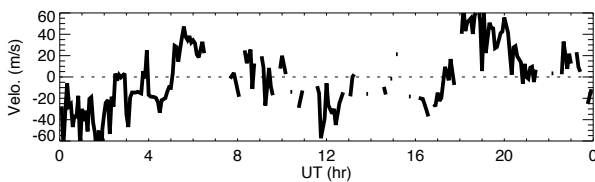
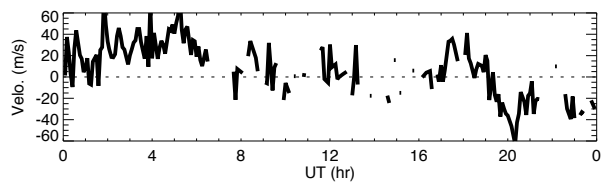


73km

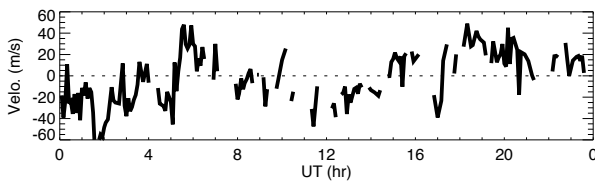
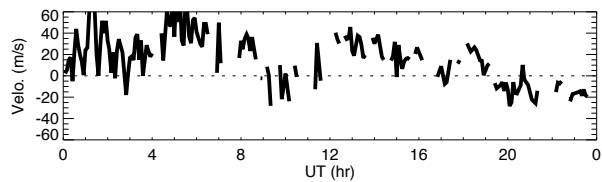
# Wind data obtained by MF radar at Tromsøe on December 5, 2009

## North

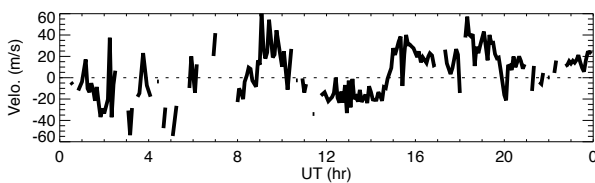
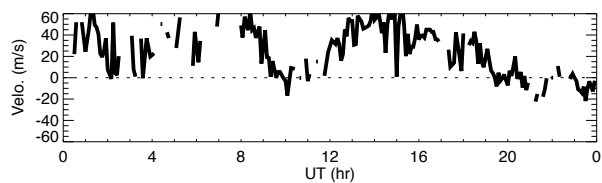
## East



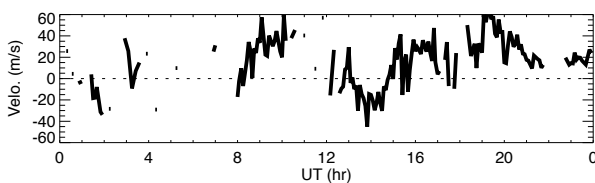
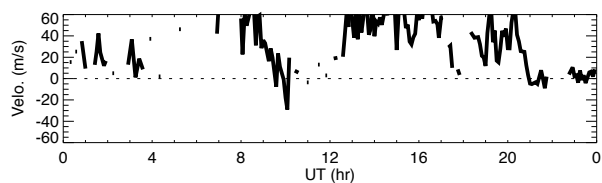
91km



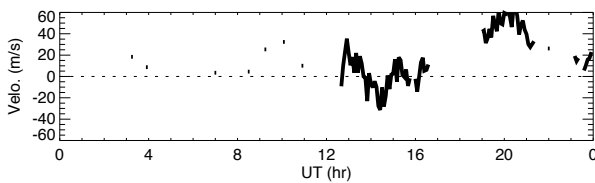
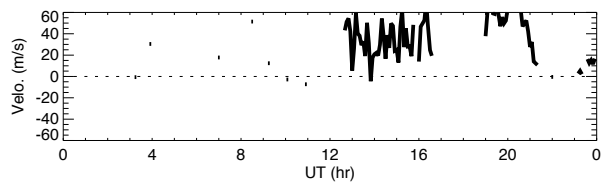
88km



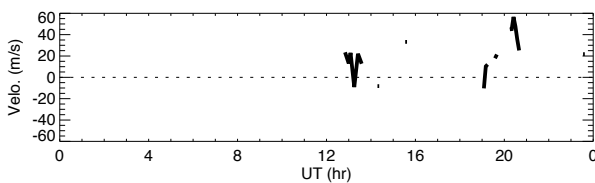
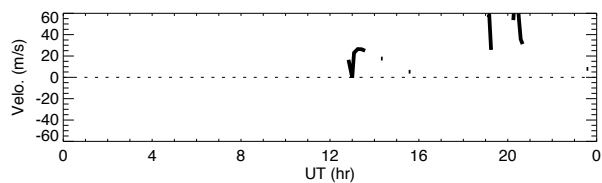
85km



82km



79km

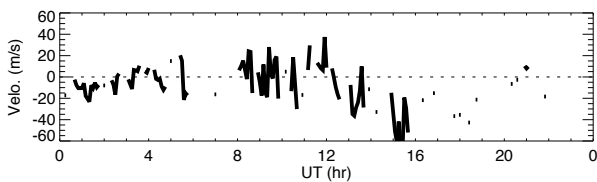
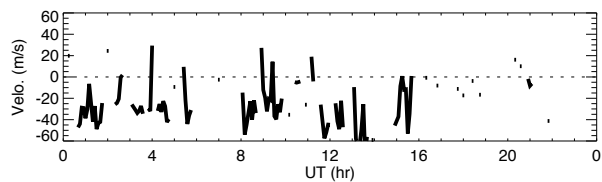


76km

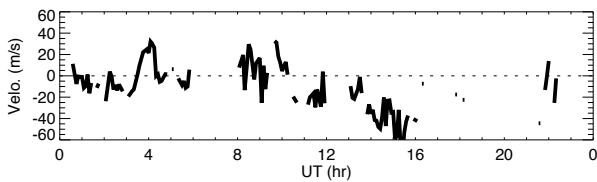
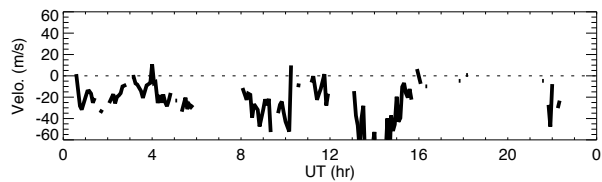
# Wind data obtained by MF radar at Tromsøe on December 6, 2009

## North

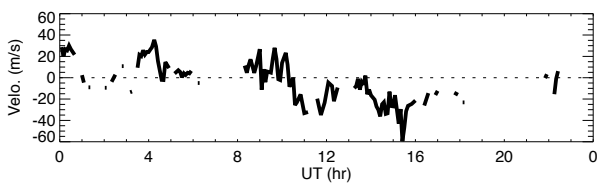
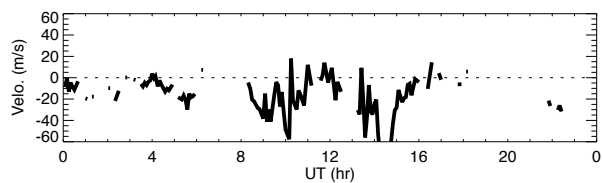
## East



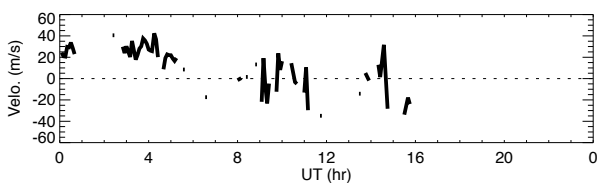
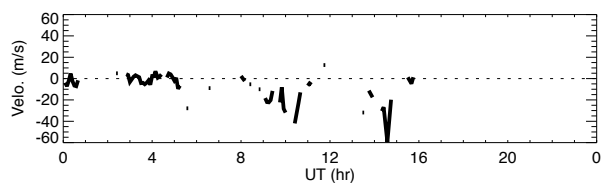
91km



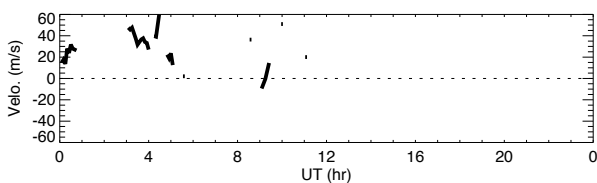
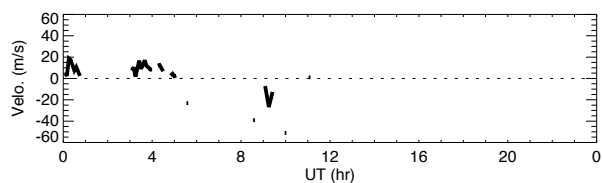
88km



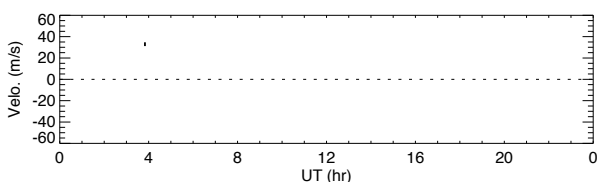
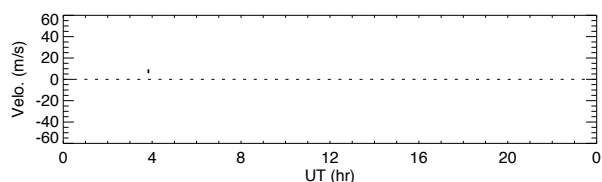
85km



82km



79km

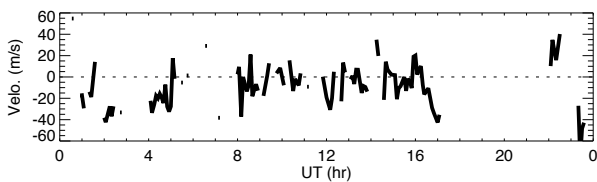
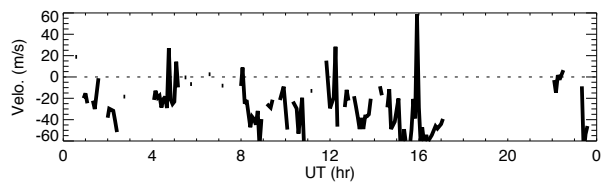


76km

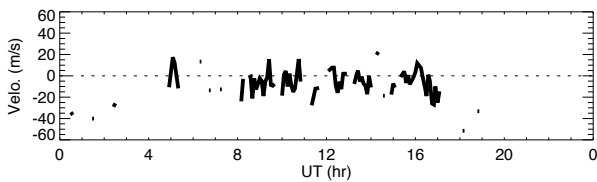
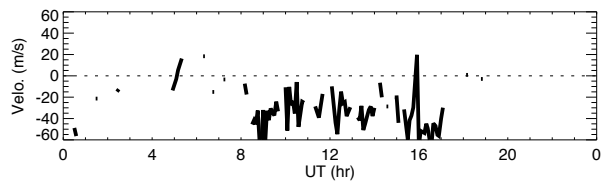
# Wind data obtained by MF radar at Tromsøe on December 7, 2009

## North

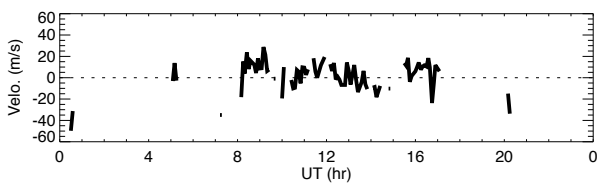
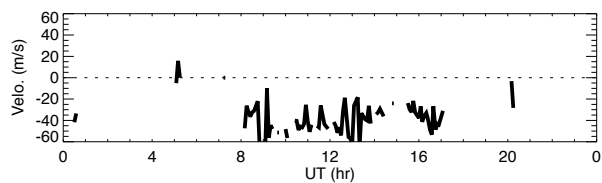
## East



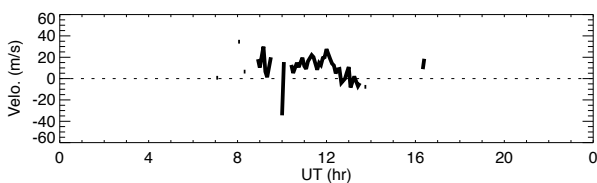
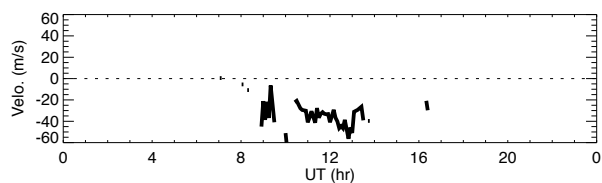
91km



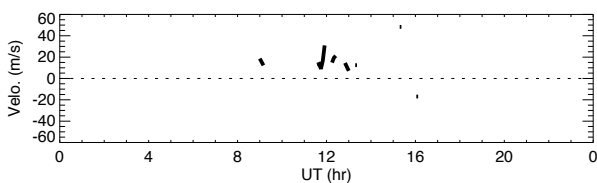
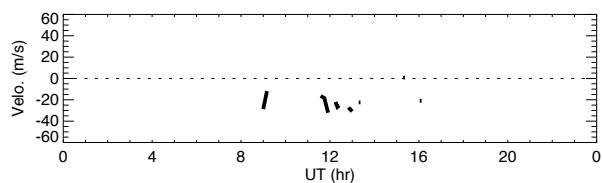
88km



85km



82km

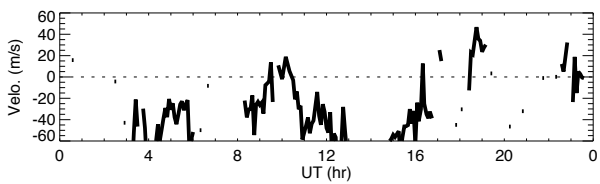
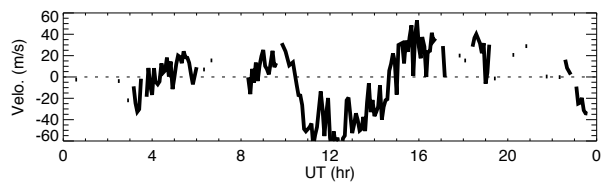


79km

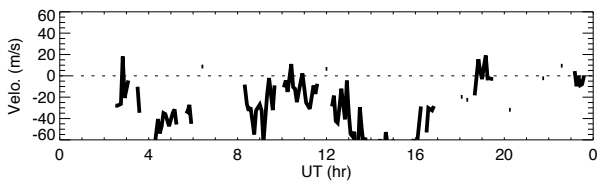
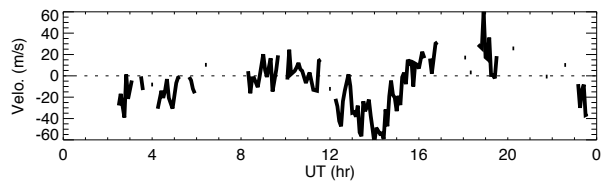
Wind data obtained by MF radar at Tromsøe on December 8, 2009

North

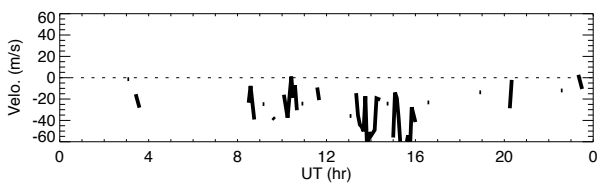
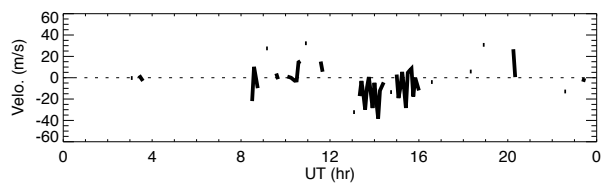
East



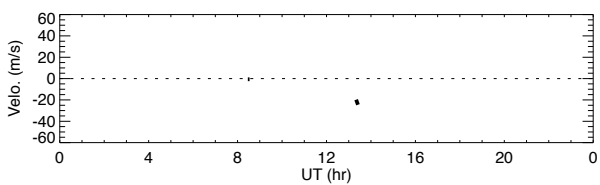
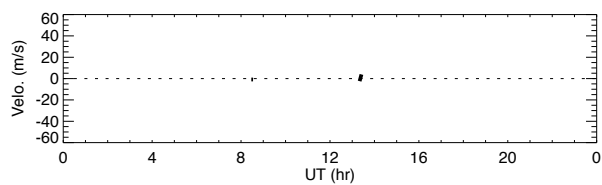
91km



88km



85km



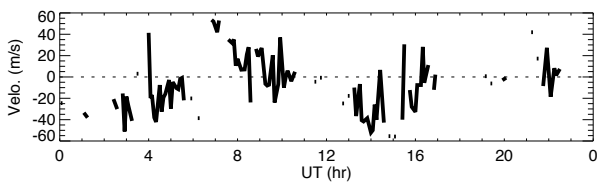
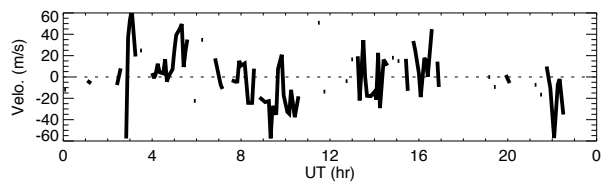
82km



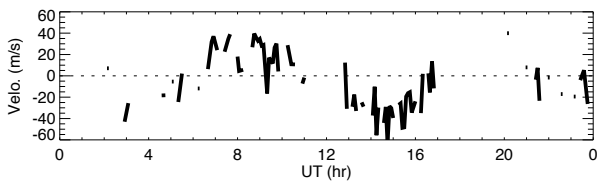
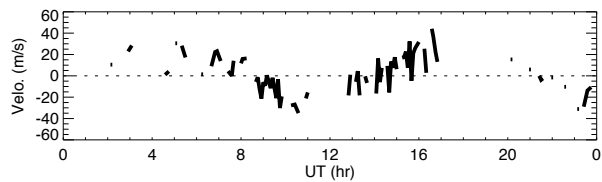
# Wind data obtained by MF radar at Tromsøe on December 9, 2009

## North

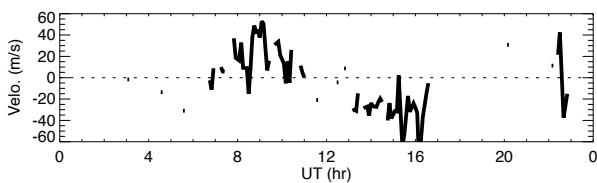
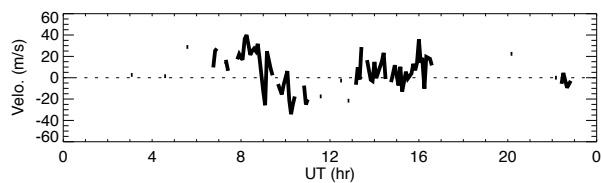
## East



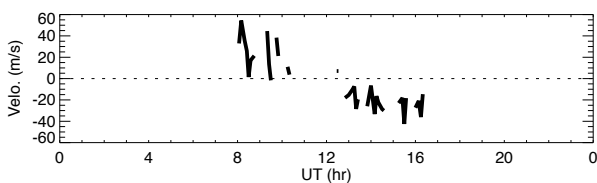
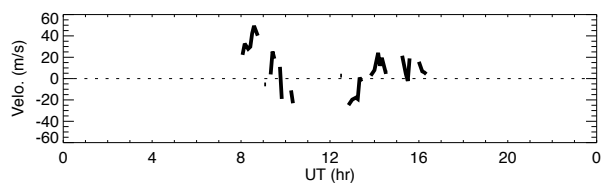
91km



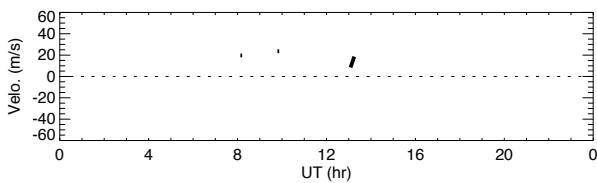
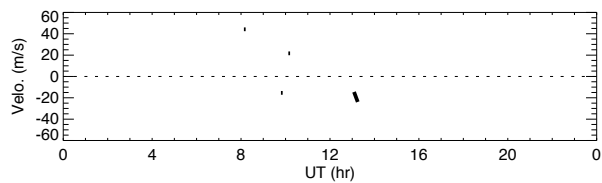
88km



85km



82km

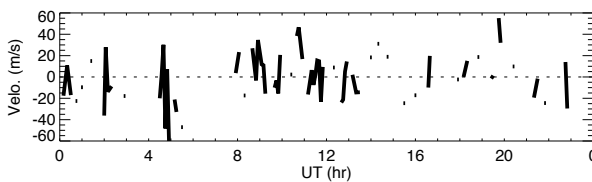
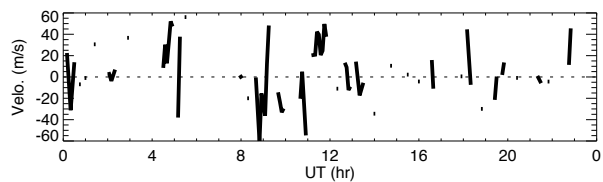


79km

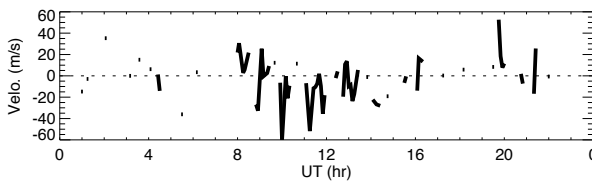
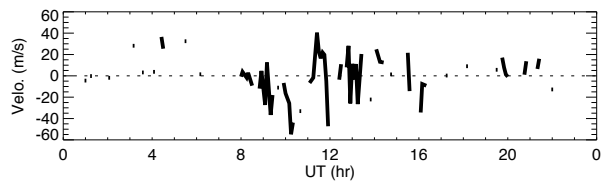
# Wind data obtained by MF radar at Tromsøe on December 10, 2009

## North

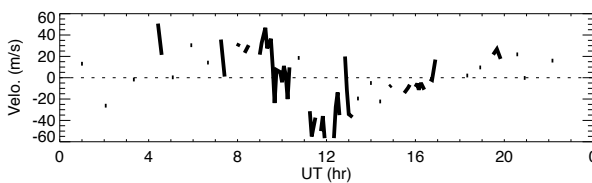
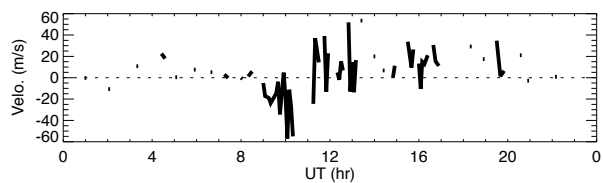
## East



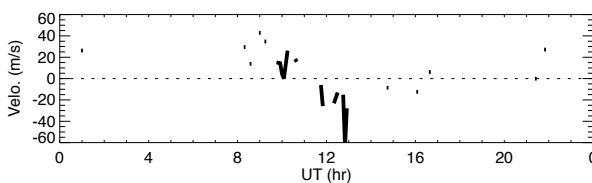
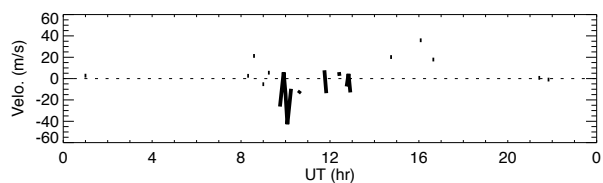
91km



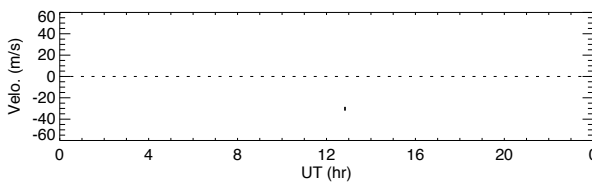
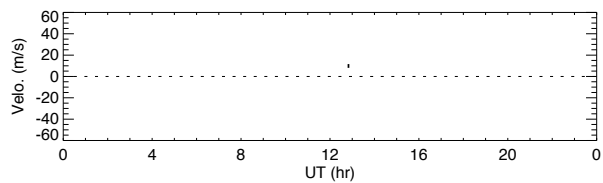
88km



85km



82km

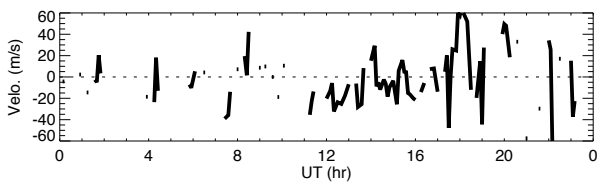
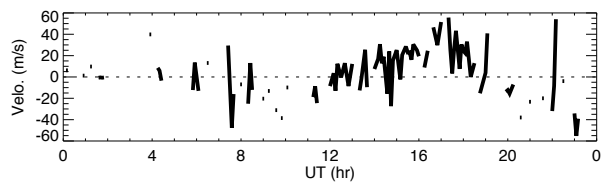


79km

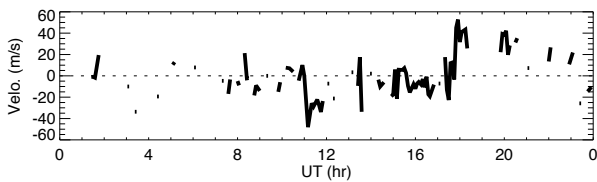
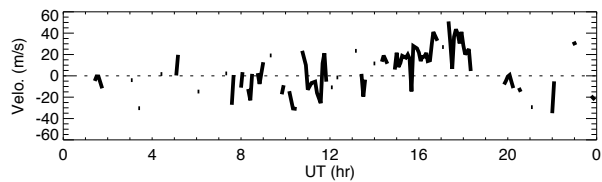
# Wind data obtained by MF radar at Tromsøe on December 11, 2009

## North

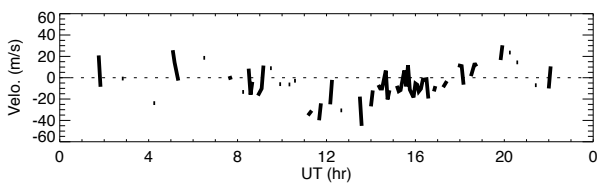
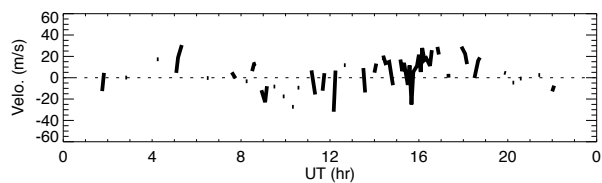
## East



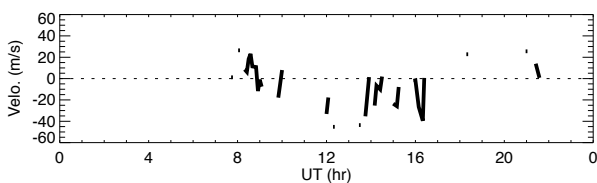
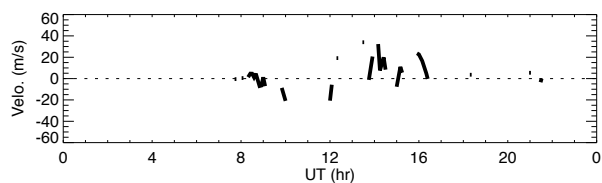
91km



88km



85km

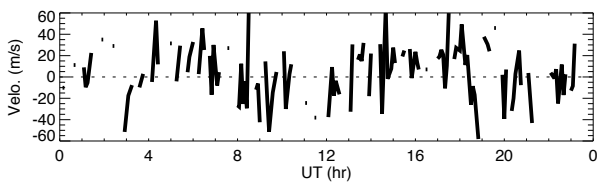
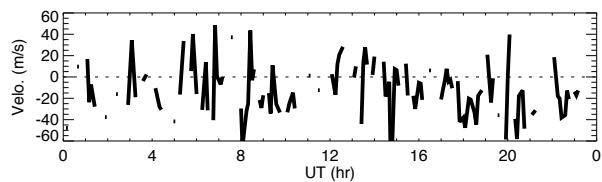


82km

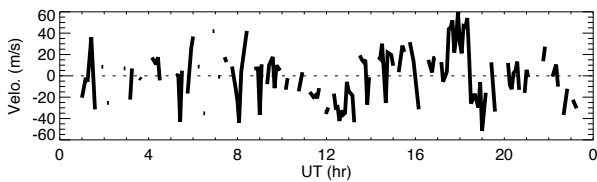
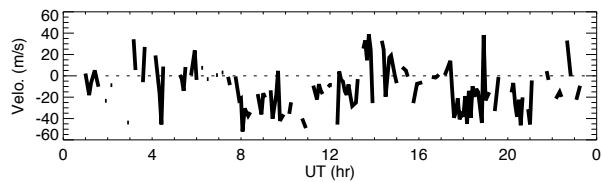
# Wind data obtained by MF radar at Tromsøe on December 12, 2009

## North

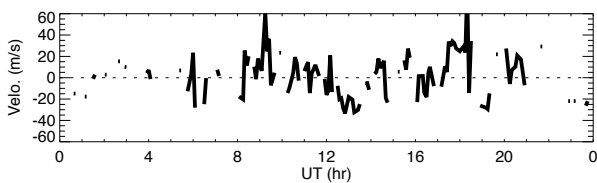
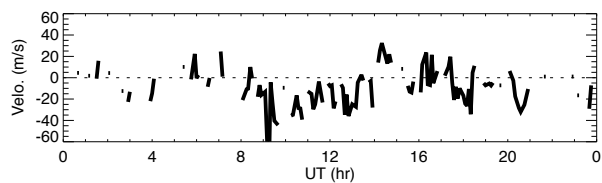
## East



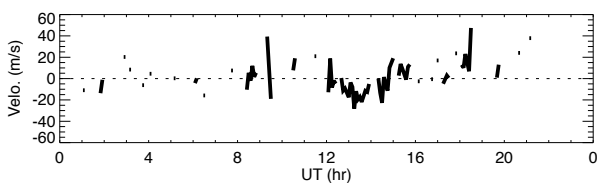
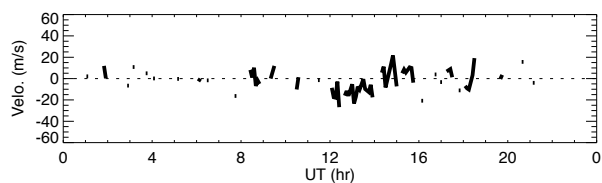
91km



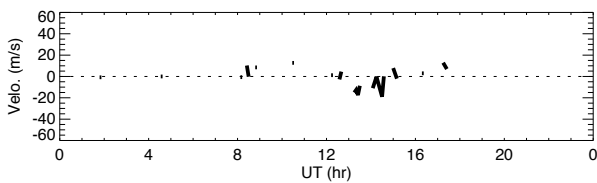
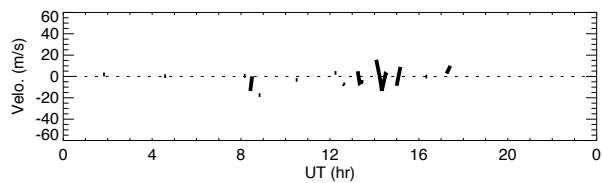
88km



85km



82km

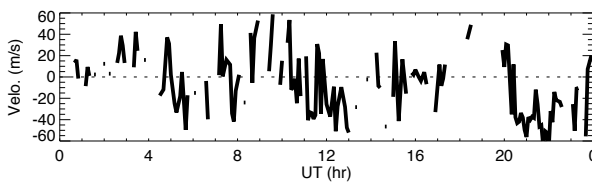
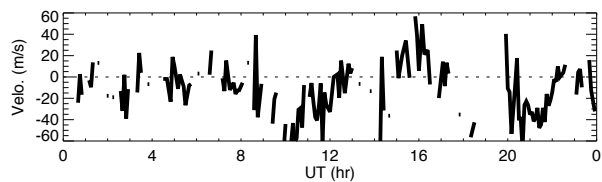


79km

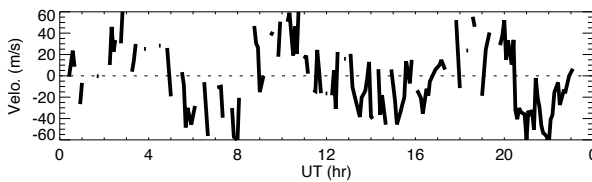
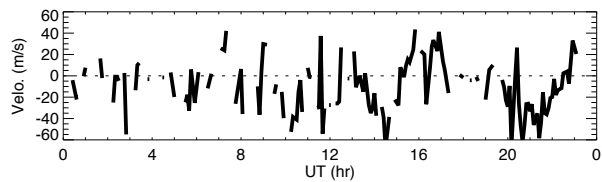
# Wind data obtained by MF radar at Tromsøe on December 13, 2009

## North

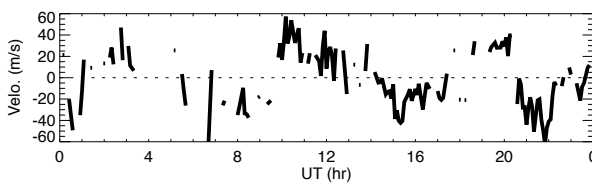
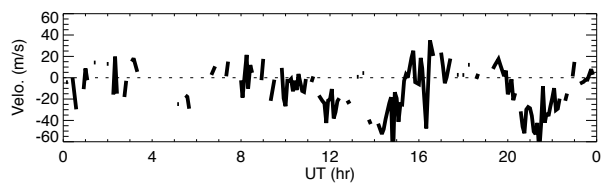
## East



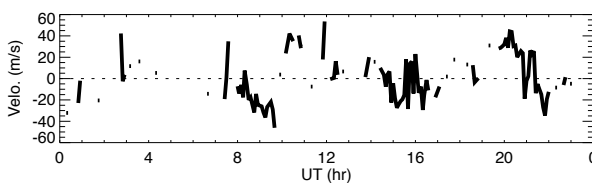
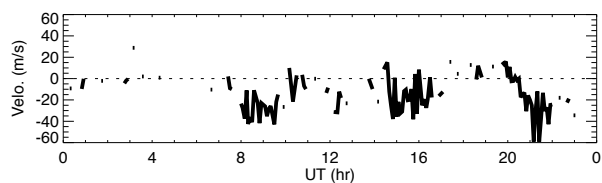
91km



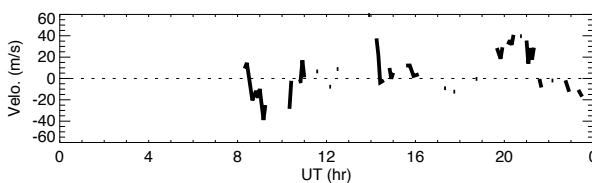
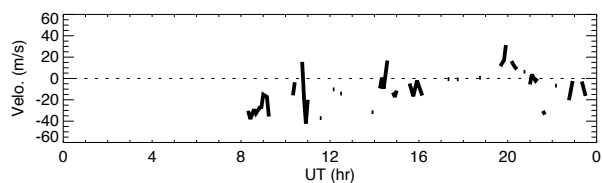
88km



85km



82km



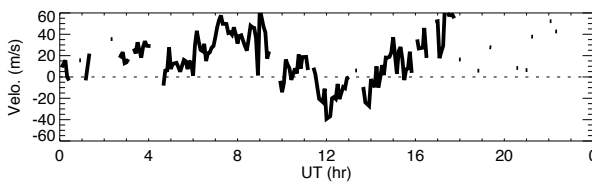
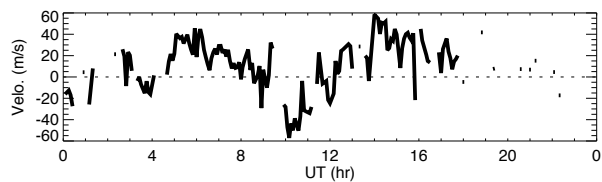
79km



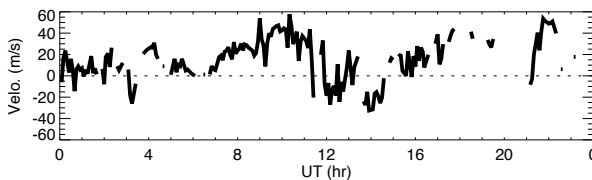
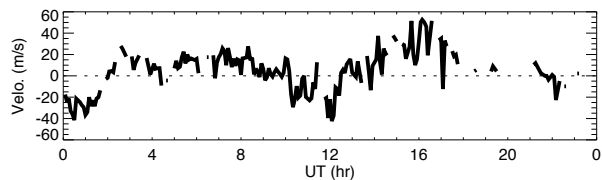
# Wind data obtained by MF radar at Tromsøe on December 15, 2009

## North

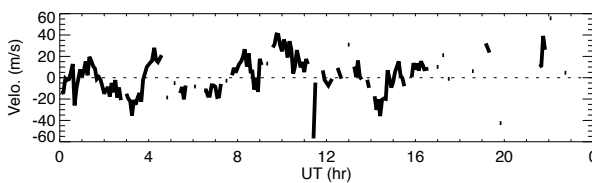
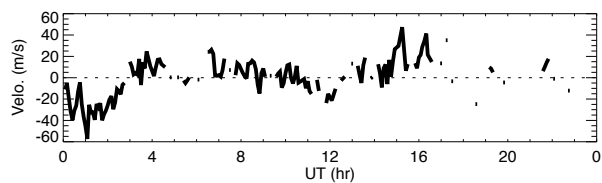
## East



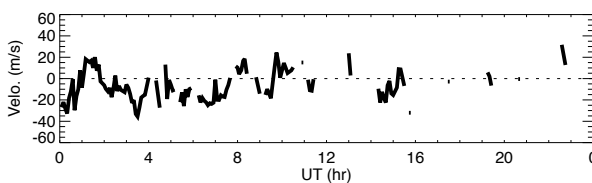
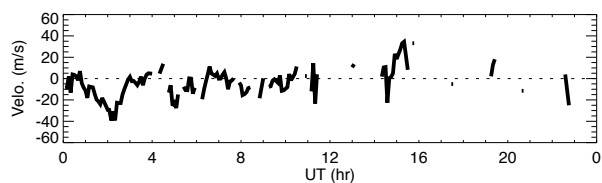
91km



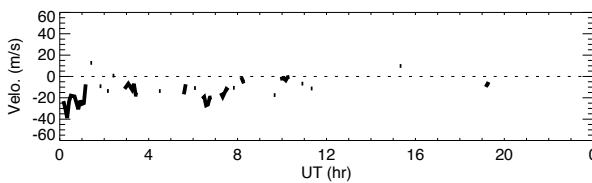
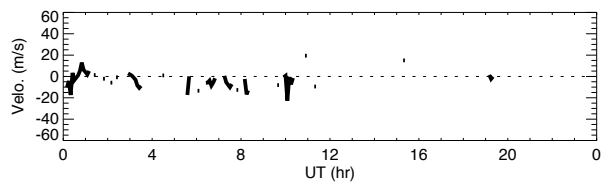
88km



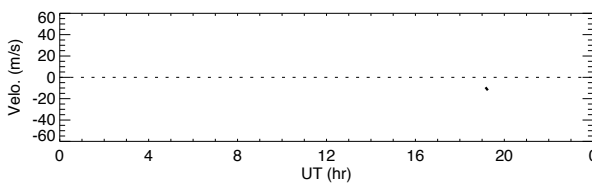
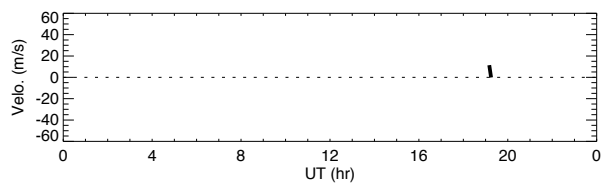
85km



82km



79km

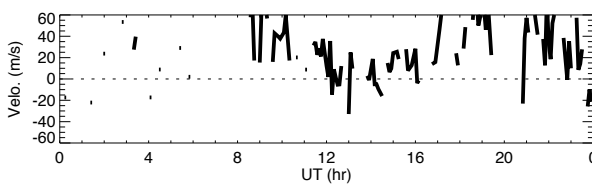
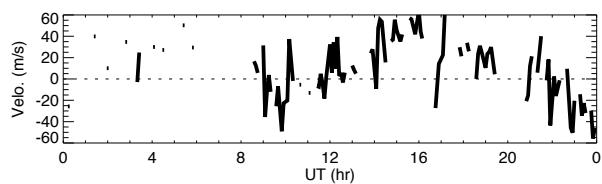


76km

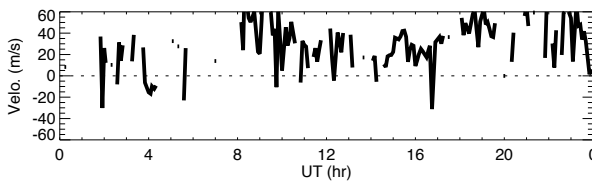
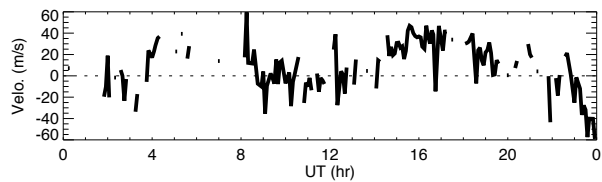
# Wind data obtained by MF radar at Tromsøe on December 16, 2009

## North

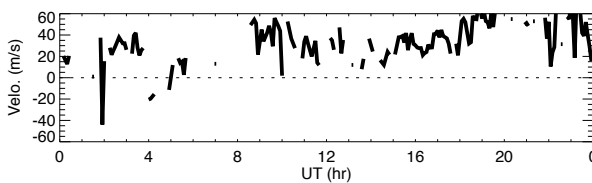
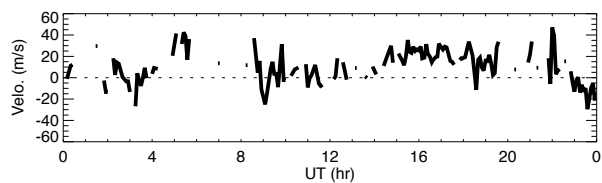
## East



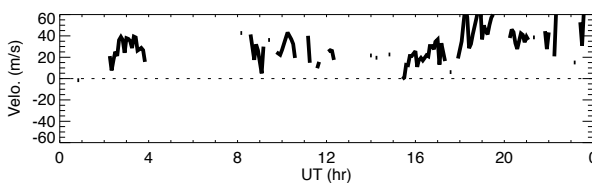
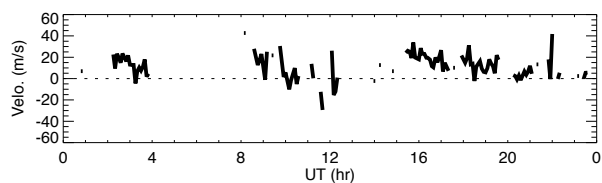
91km



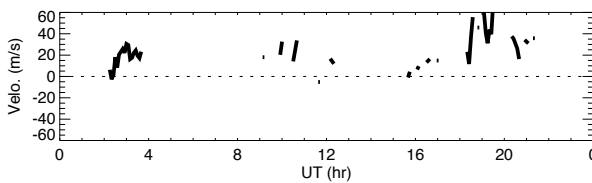
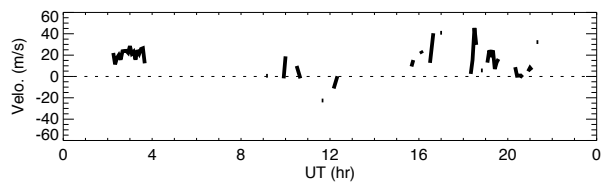
88km



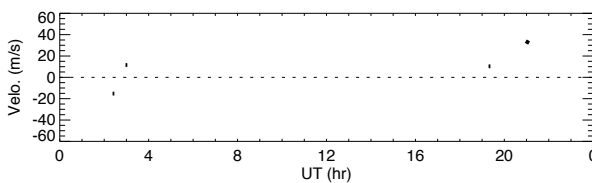
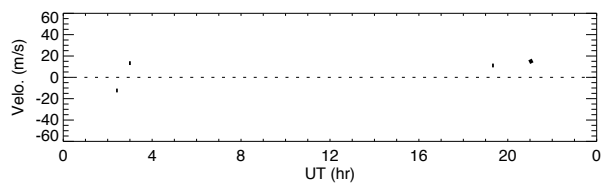
85km



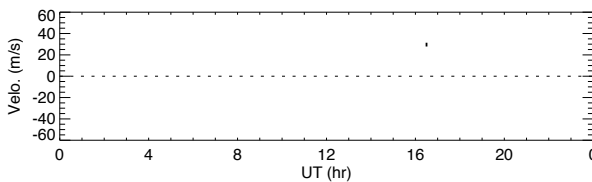
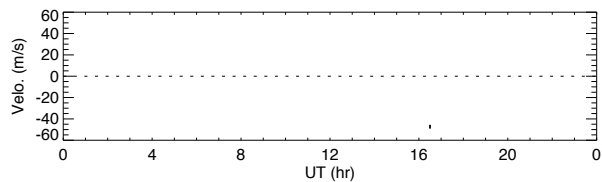
82km



79km



76km



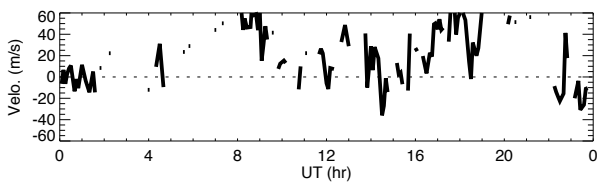
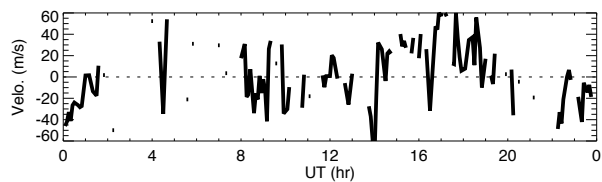
70km



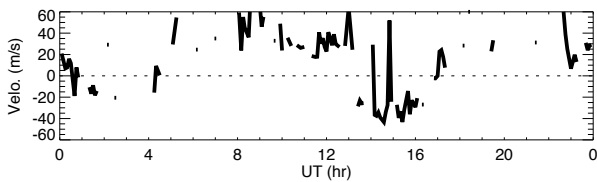
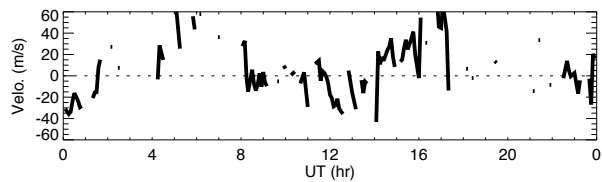
# Wind data obtained by MF radar at Tromsøe on December 17, 2009

## North

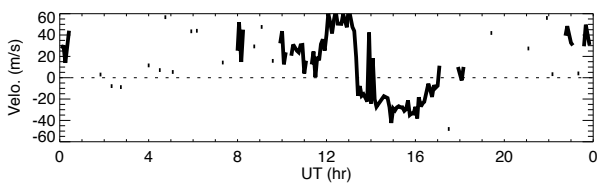
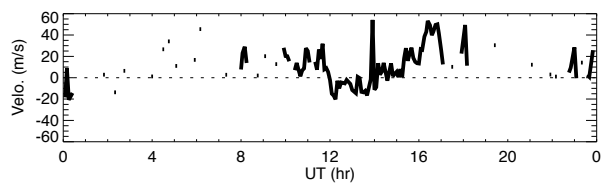
## East



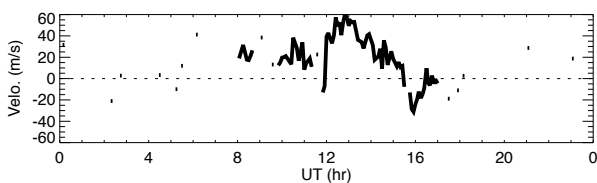
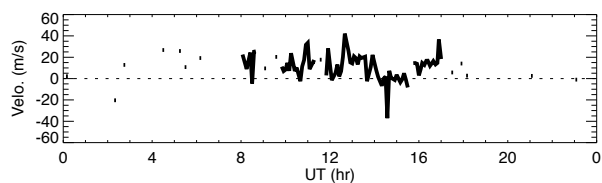
91km



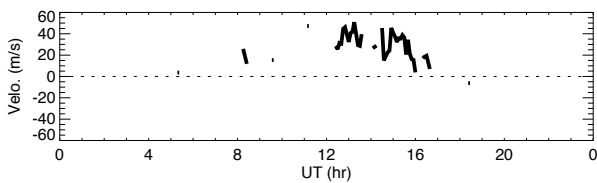
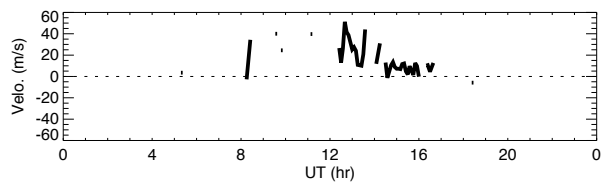
88km



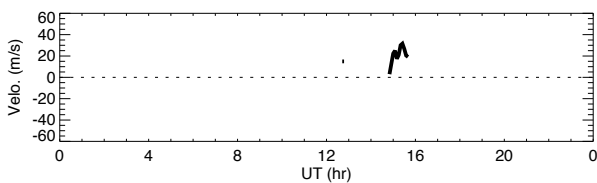
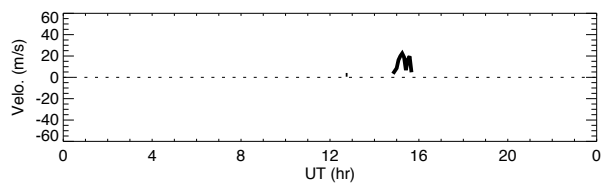
85km



82km



79km

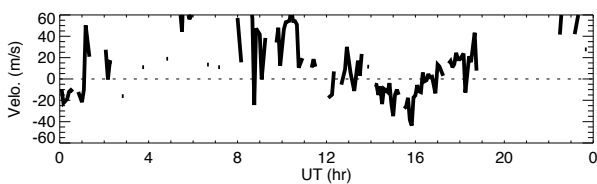
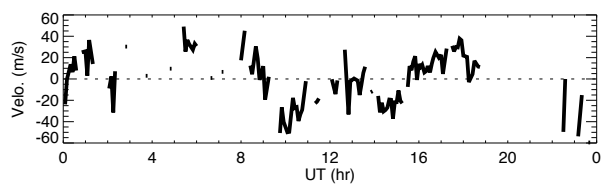


76km

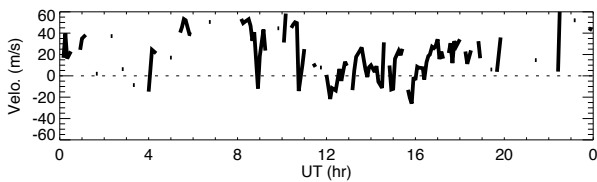
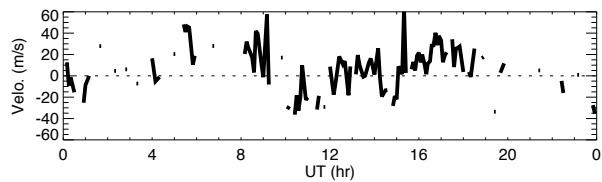
# Wind data obtained by MF radar at Tromsøe on December 18, 2009

## North

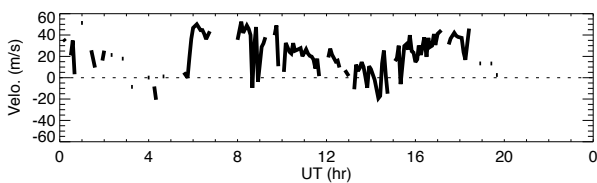
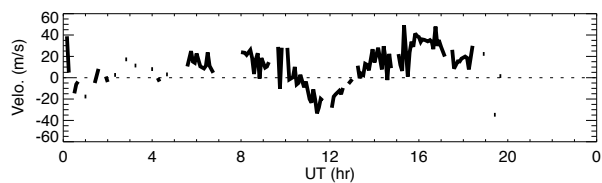
## East



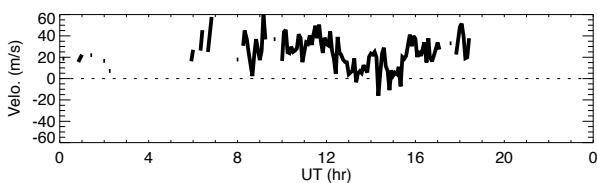
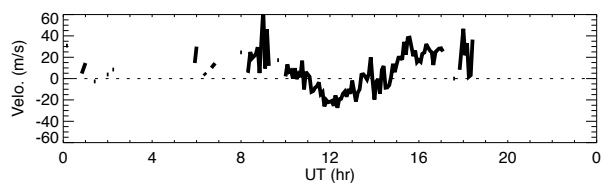
91km



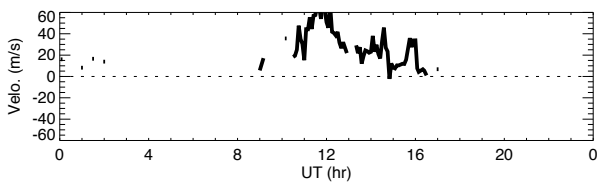
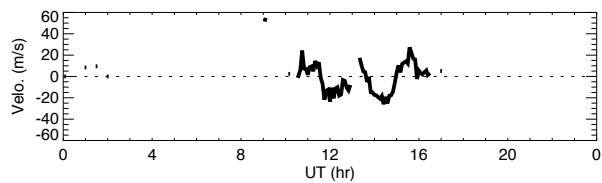
88km



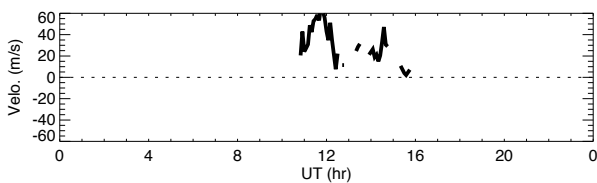
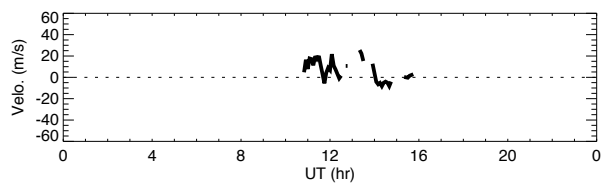
85km



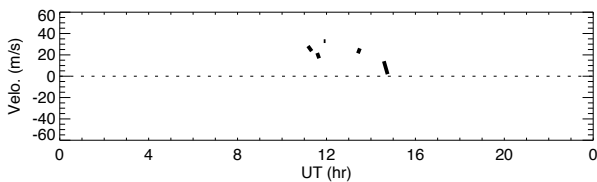
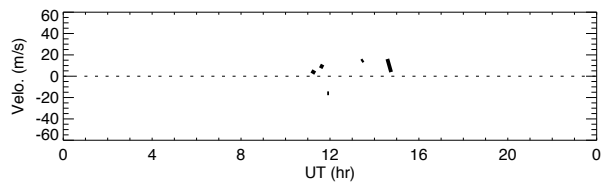
82km



79km



76km

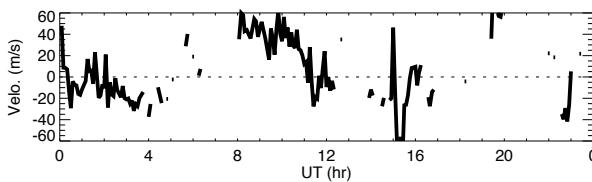
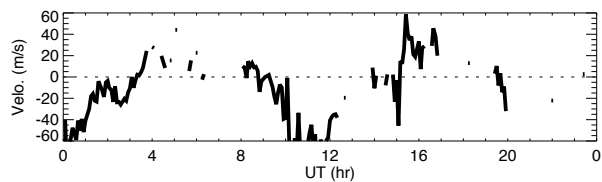


73km

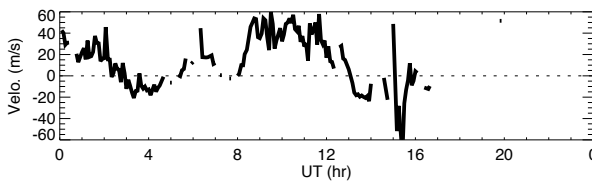
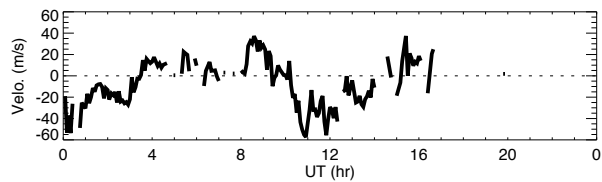
# Wind data obtained by MF radar at Tromsøe on December 19, 2009

## North

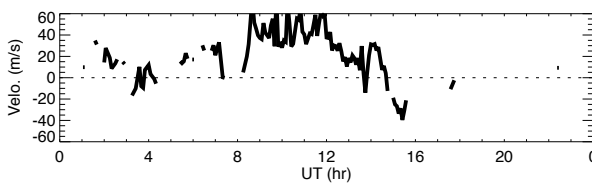
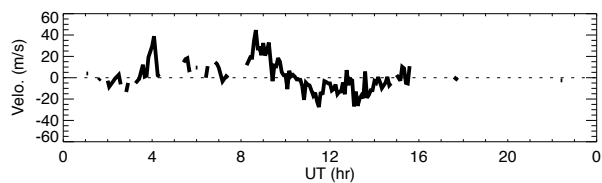
## East



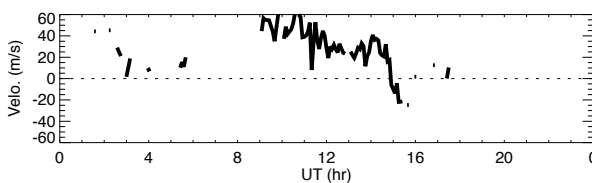
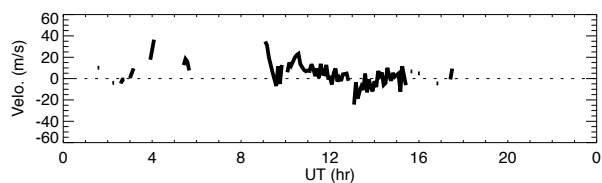
91km



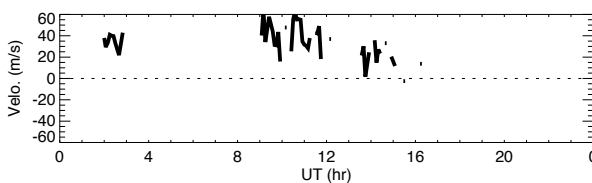
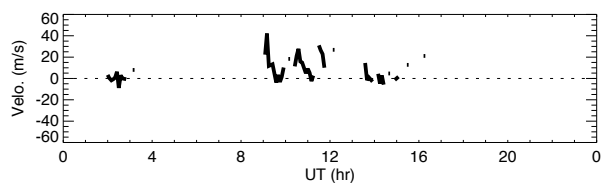
88km



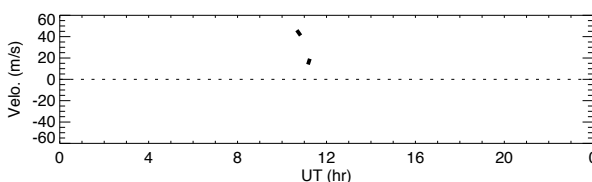
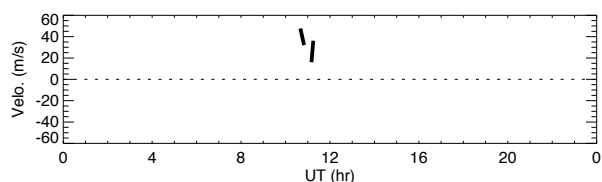
85km



82km



79km

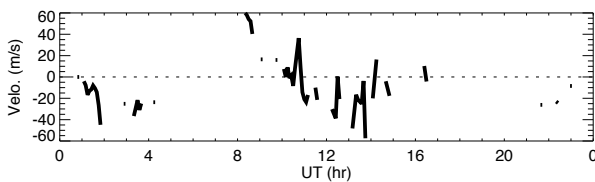
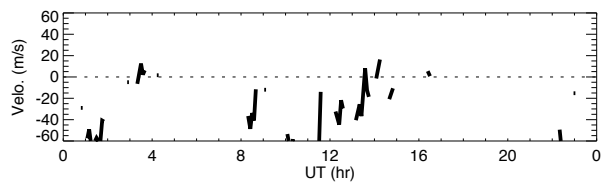


76km

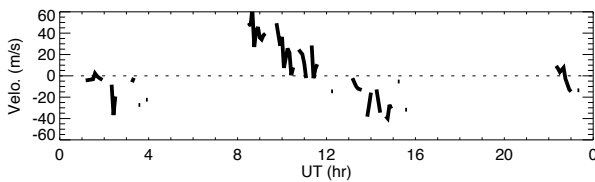
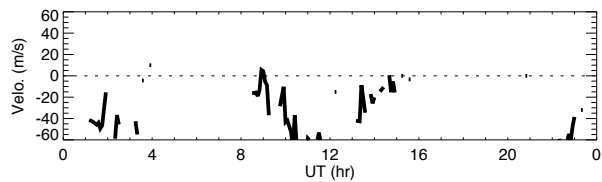
# Wind data obtained by MF radar at Tromsøe on December 20, 2009

## North

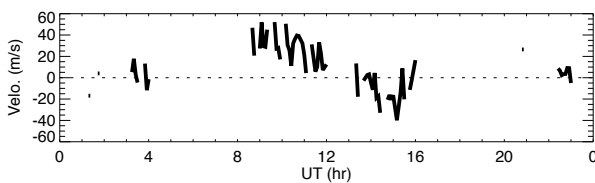
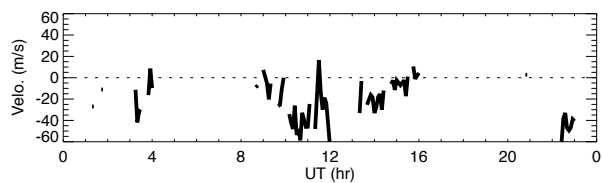
## East



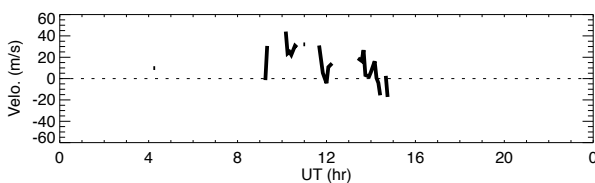
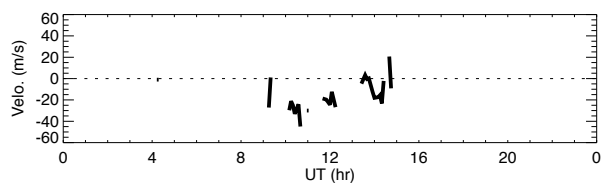
91km



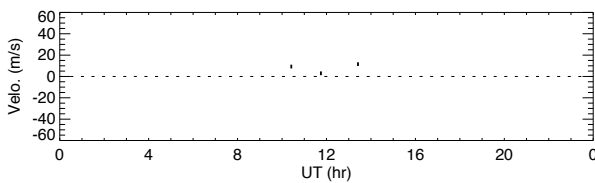
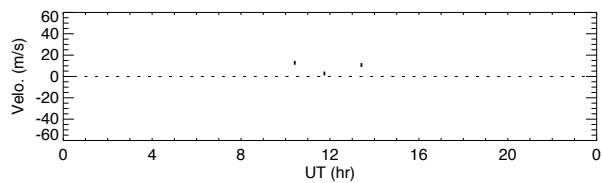
88km



85km



82km

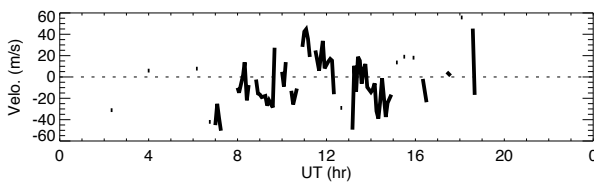
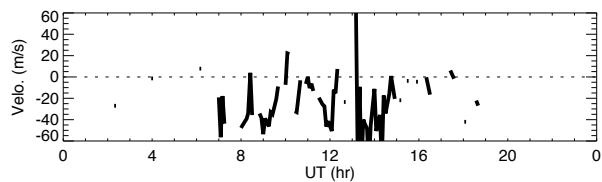


79km

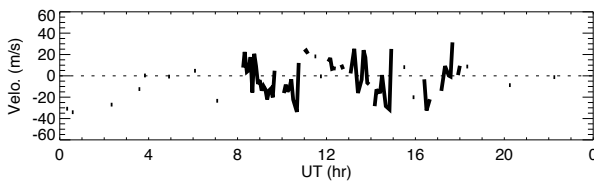
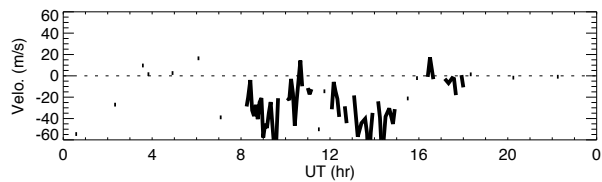
# Wind data obtained by MF radar at Tromsøe on December 21, 2009

## North

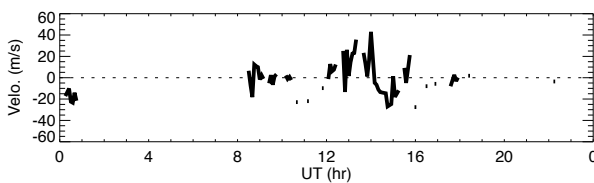
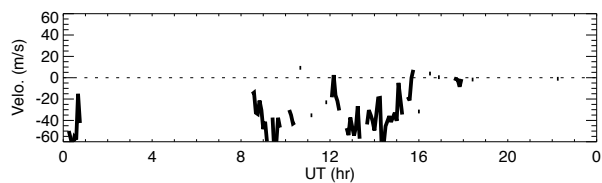
## East



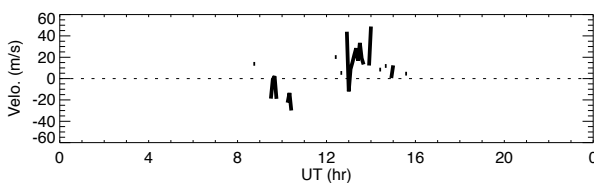
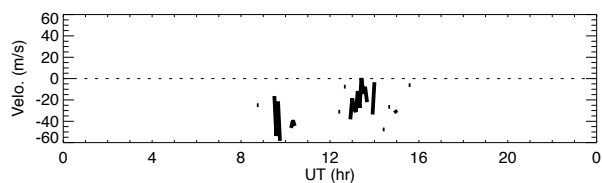
91km



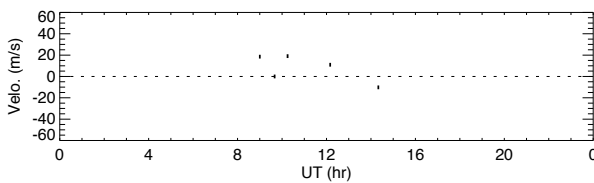
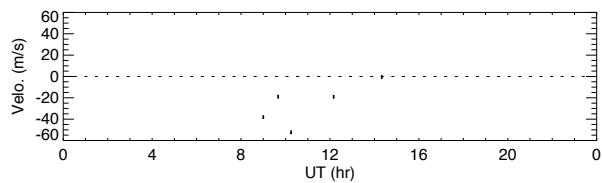
88km



85km



82km

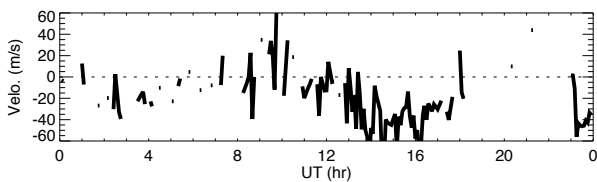
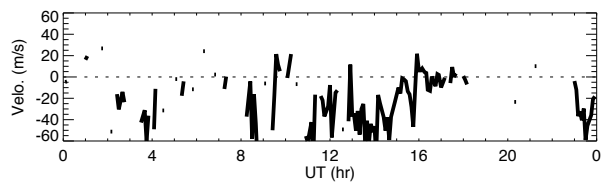


79km

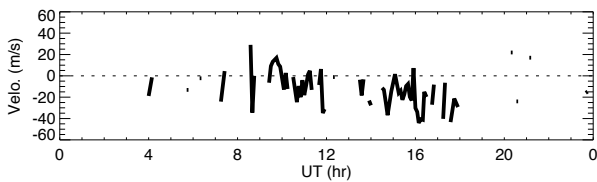
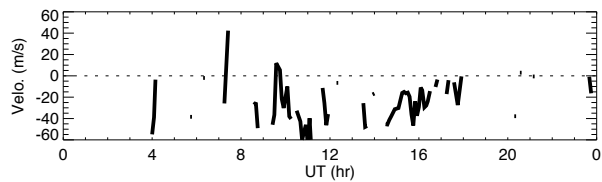
# Wind data obtained by MF radar at Tromsøe on December 22, 2009

## North

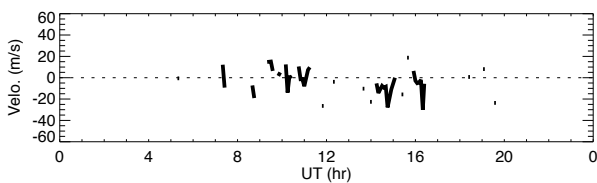
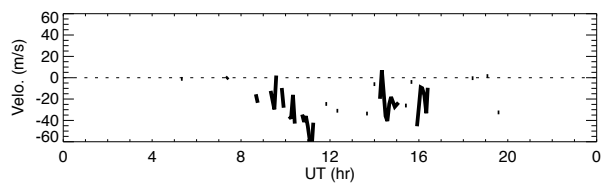
## East



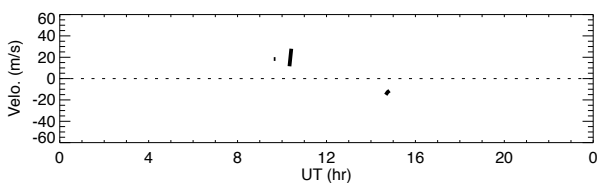
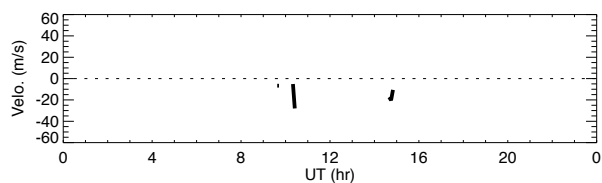
91km



88km



85km



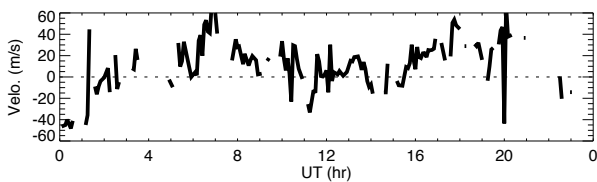
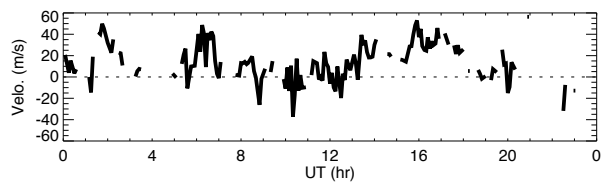
82km



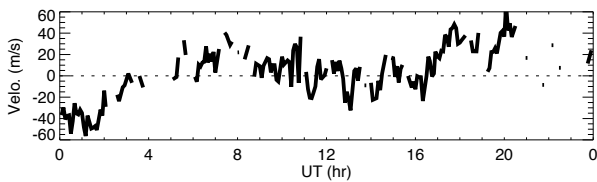
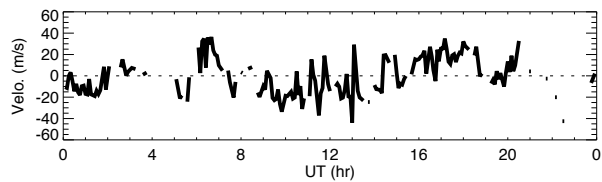
# Wind data obtained by MF radar at Tromsøe on December 24, 2009

North

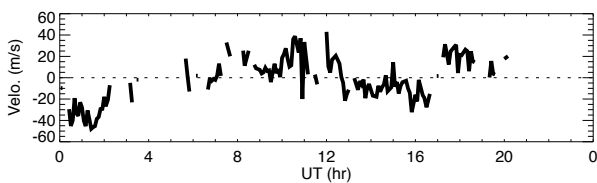
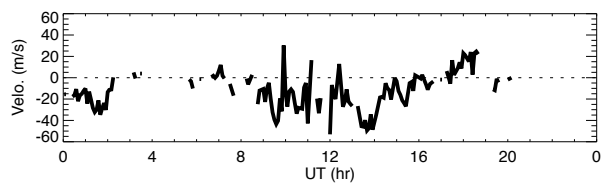
East



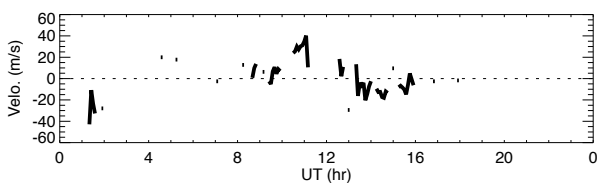
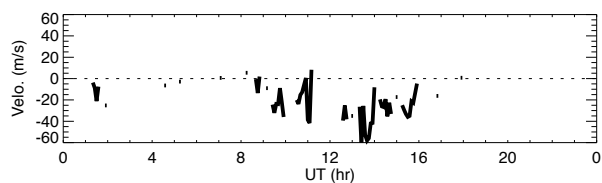
91km



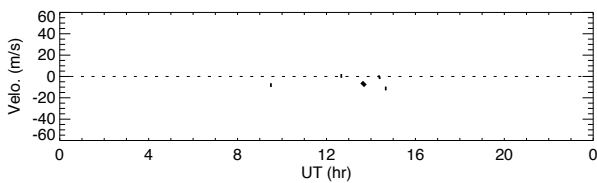
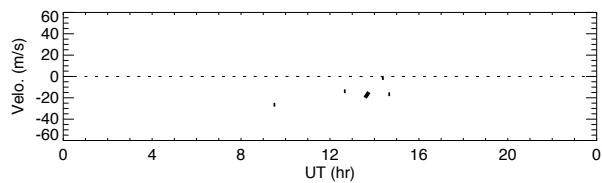
88km



85km



82km



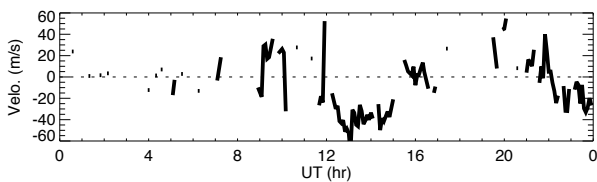
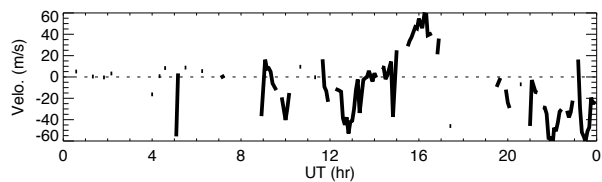
79km



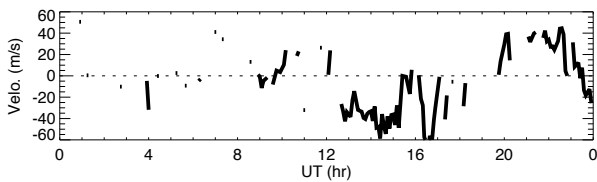
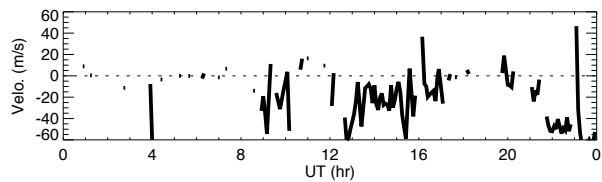
# Wind data obtained by MF radar at Tromsøe on December 25, 2009

## North

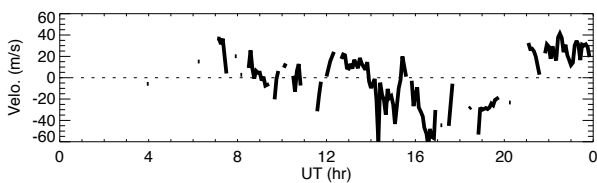
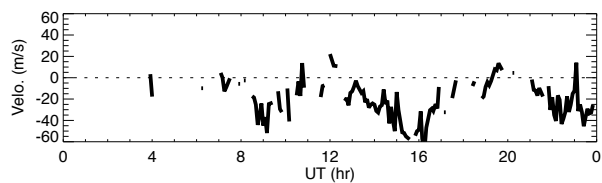
## East



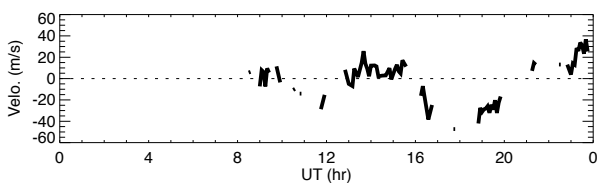
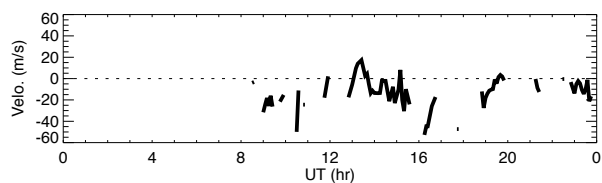
91km



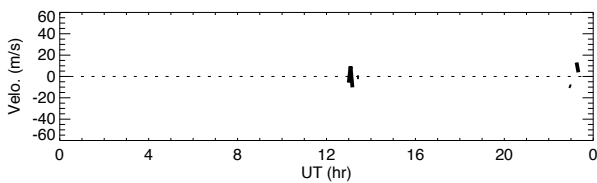
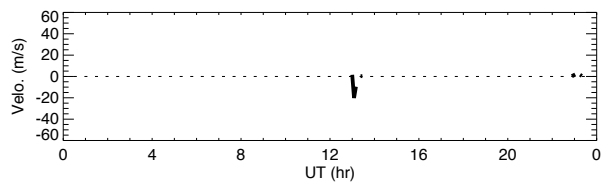
88km



85km



82km

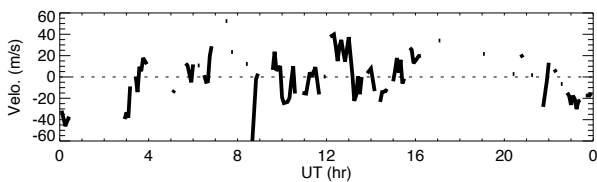
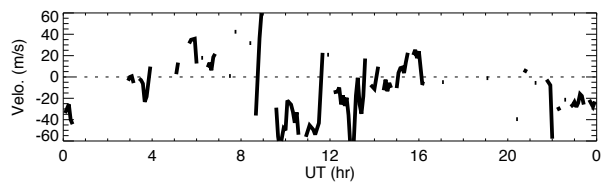


79km

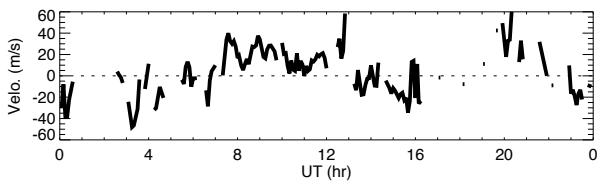
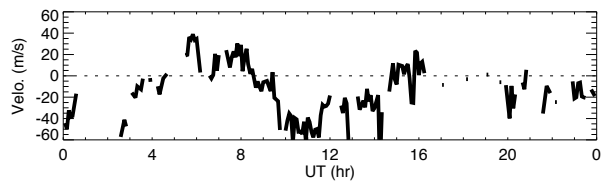
# Wind data obtained by MF radar at Tromsøe on December 26, 2009

## North

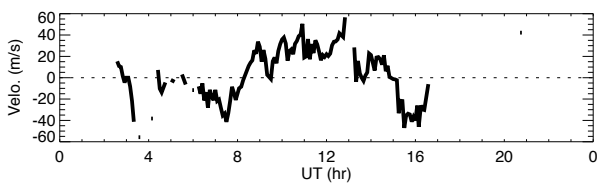
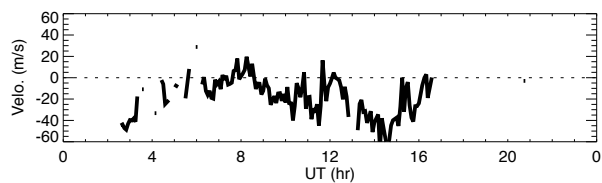
## East



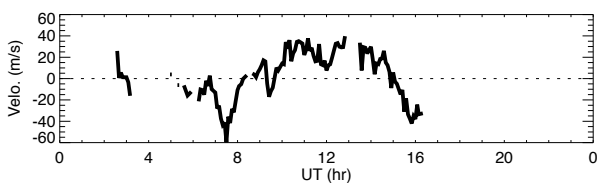
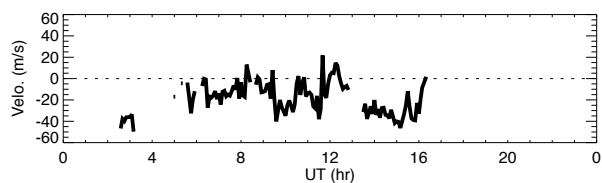
91km



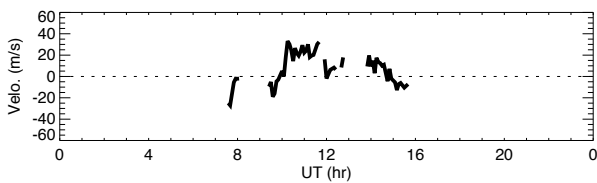
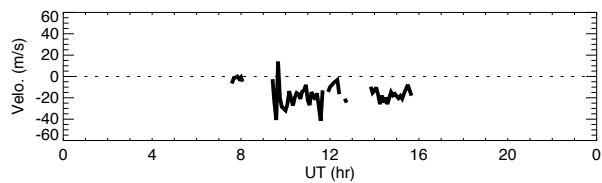
88km



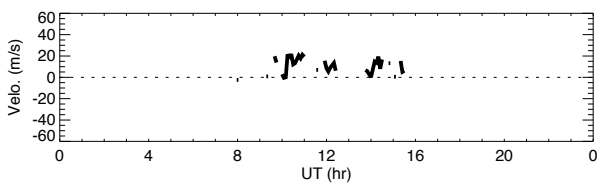
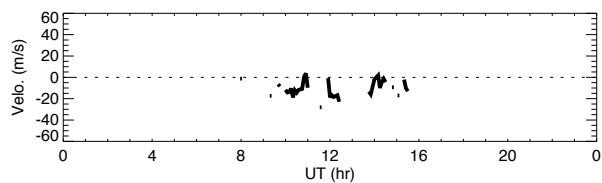
85km



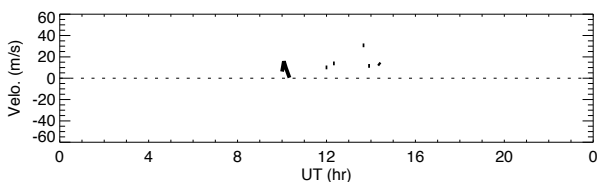
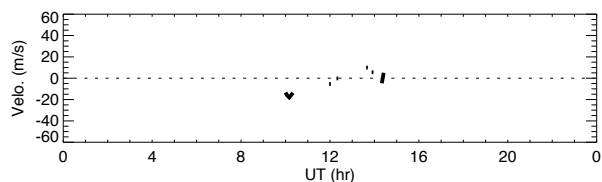
82km



79km



76km

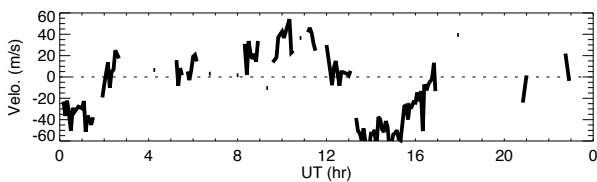
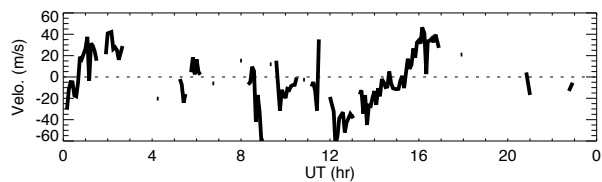


73km

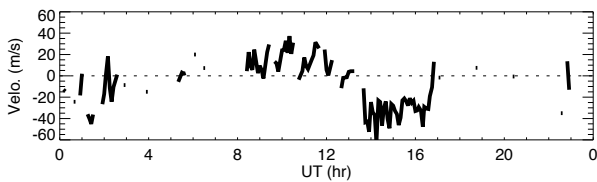
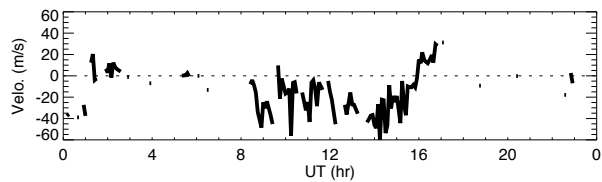
# Wind data obtained by MF radar at Tromsøe on December 27, 2009

## North

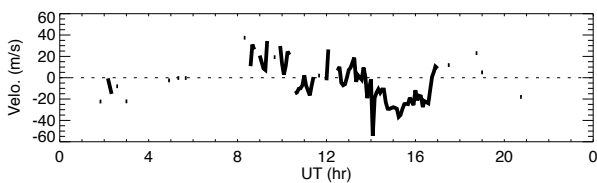
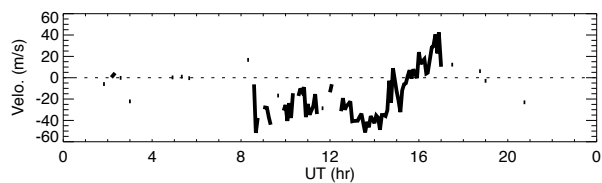
## East



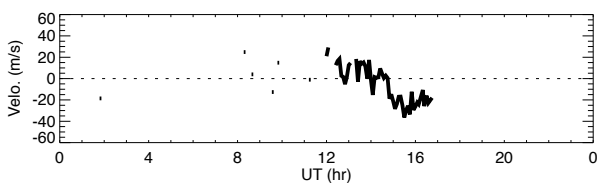
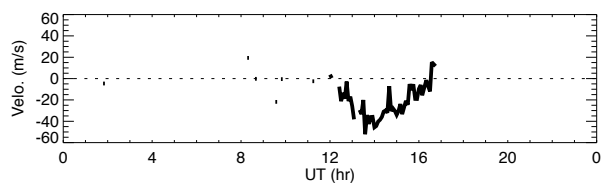
91km



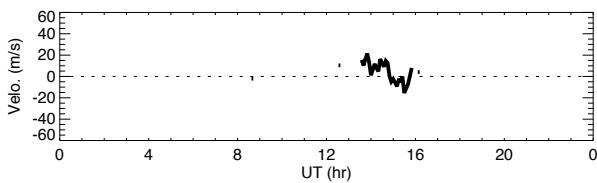
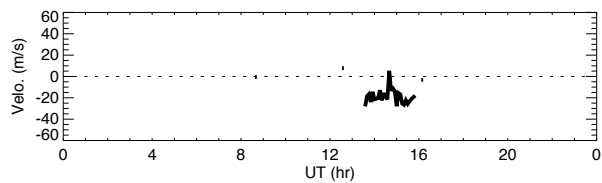
88km



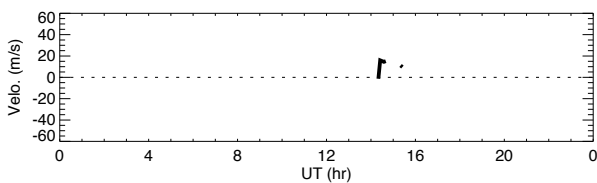
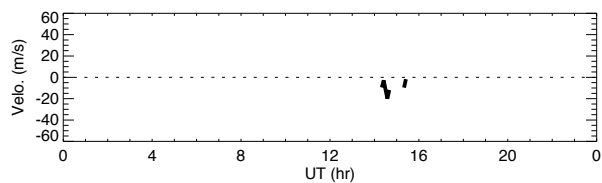
85km



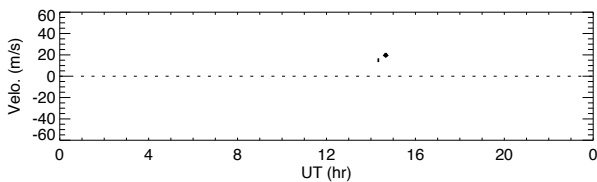
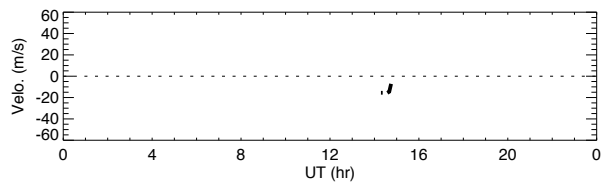
82km



79km



76km

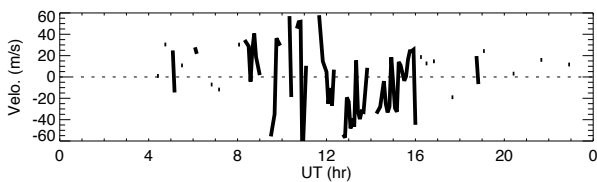
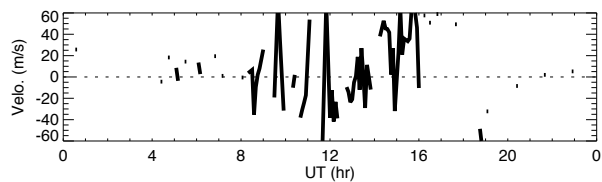


73km

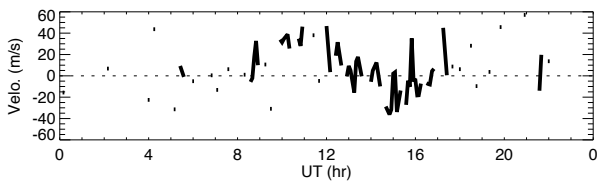
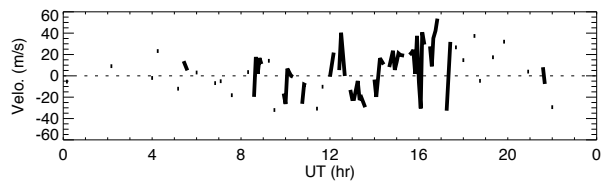
# Wind data obtained by MF radar at Tromsøe on December 28, 2009

## North

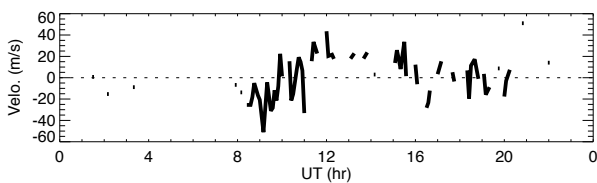
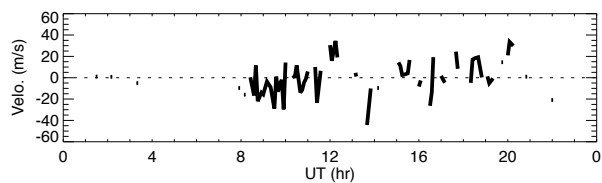
## East



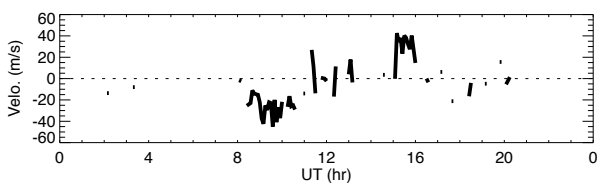
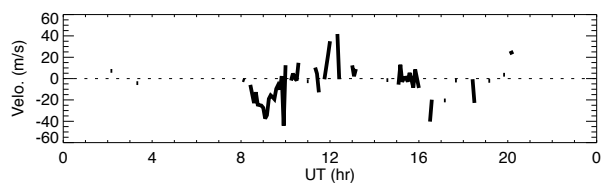
91km



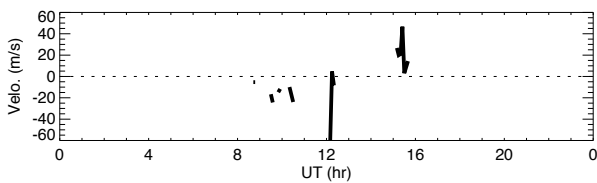
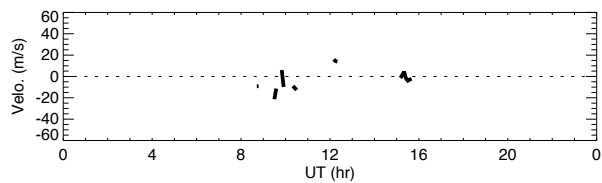
88km



85km



82km

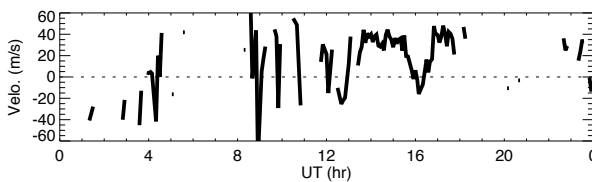
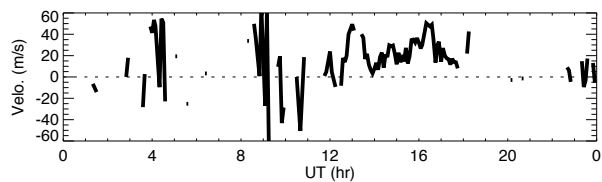


79km

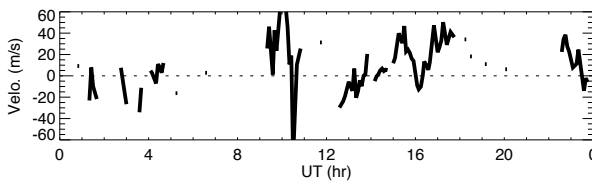
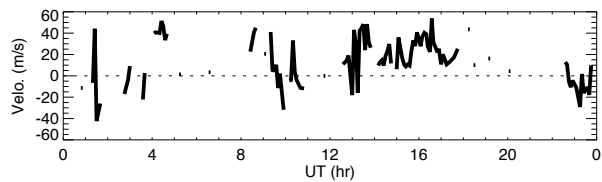
# Wind data obtained by MF radar at Tromsøe on December 29, 2009

## North

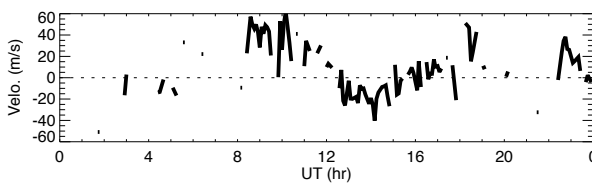
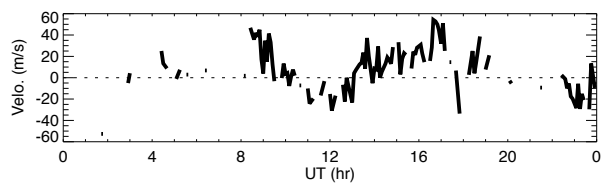
## East



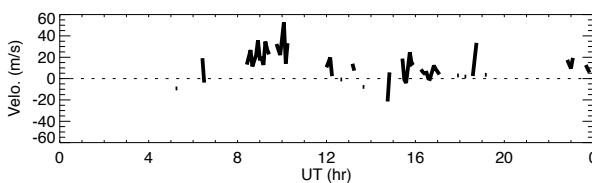
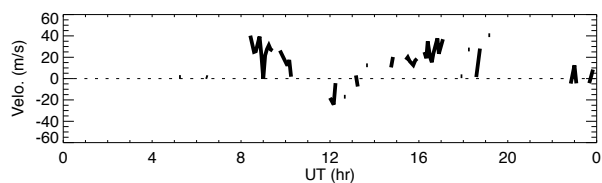
91km



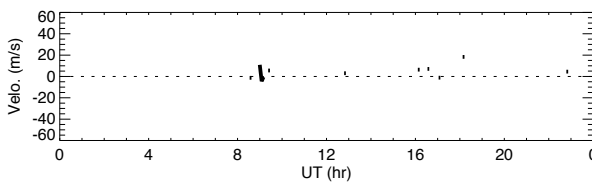
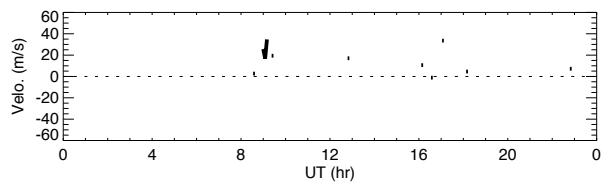
88km



85km



82km

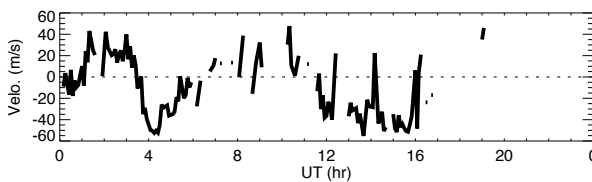
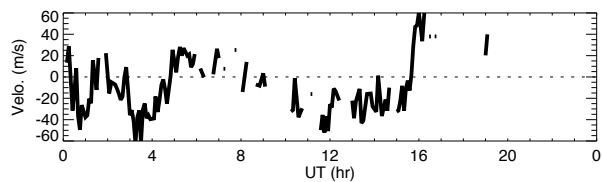


79km

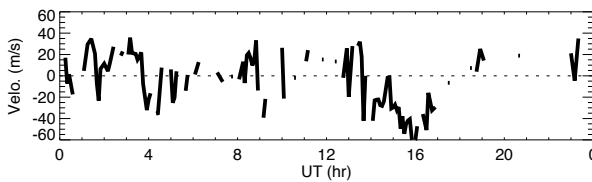
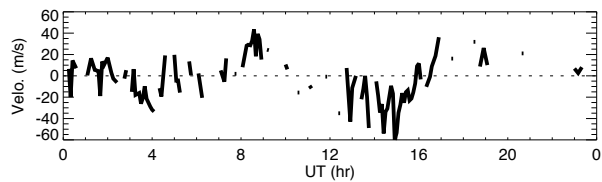
# Wind data obtained by MF radar at Tromsøe on December 30, 2009

## North

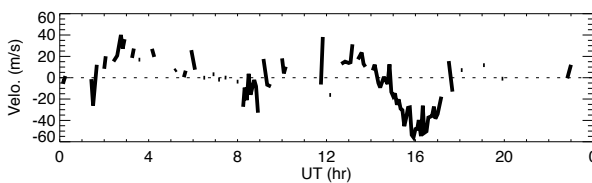
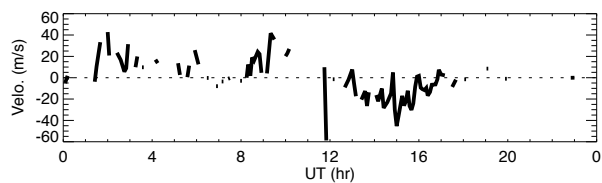
## East



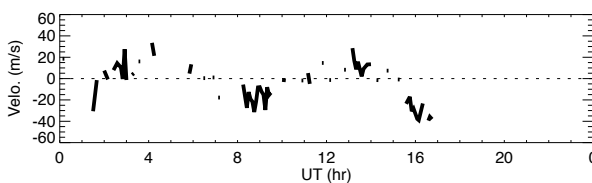
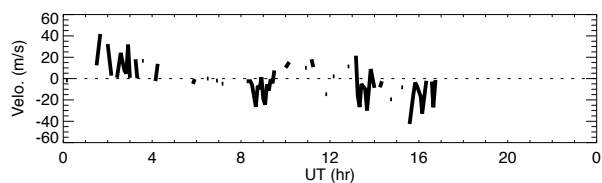
91km



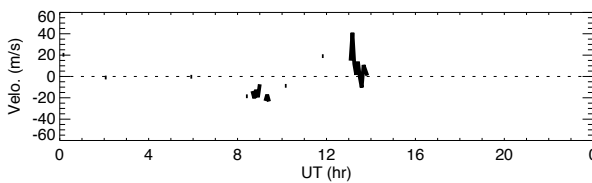
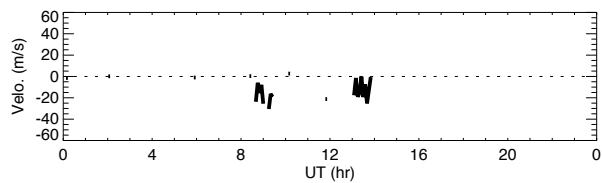
88km



85km



82km

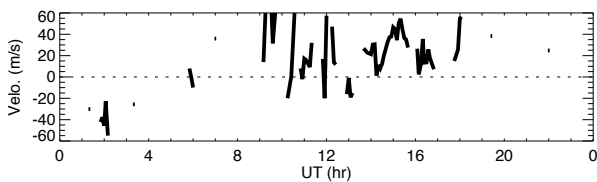
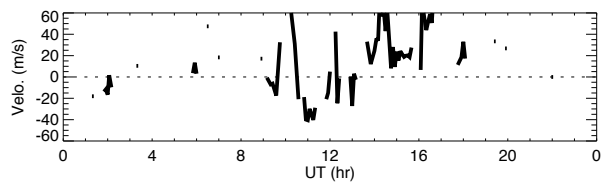


79km

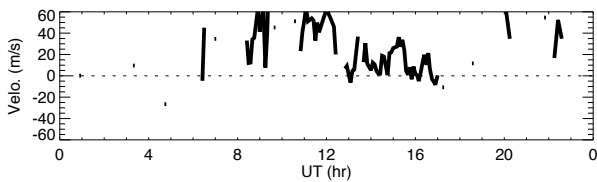
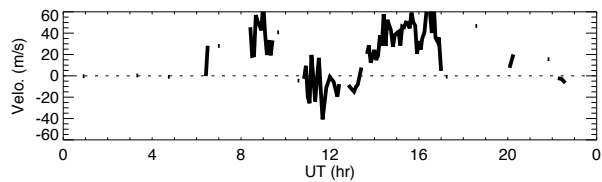
# Wind data obtained by MF radar at Tromsøe on December 31, 2009

## North

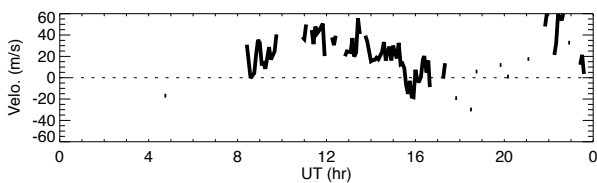
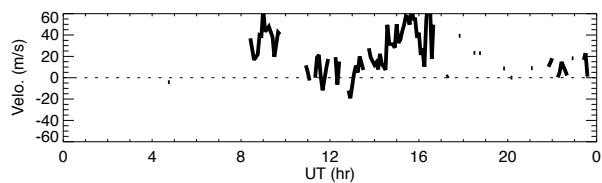
## East



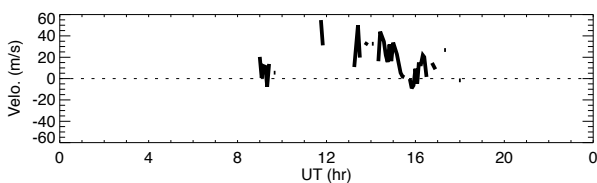
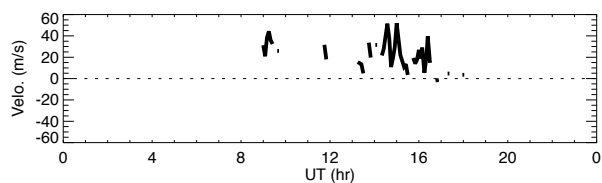
91km



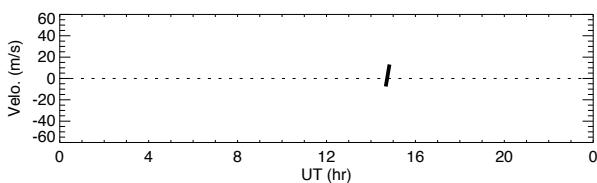
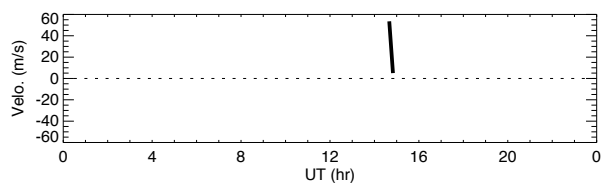
88km



85km



82km



79km