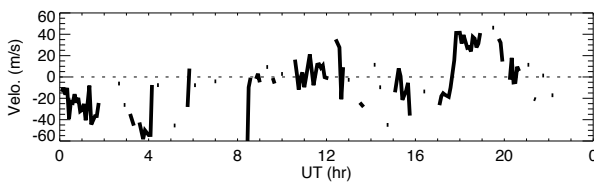
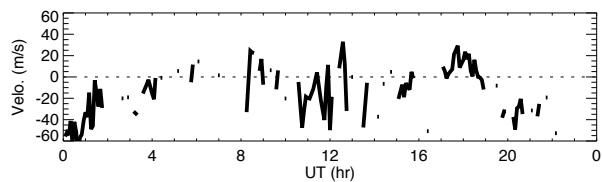




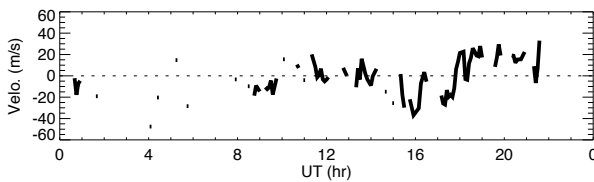
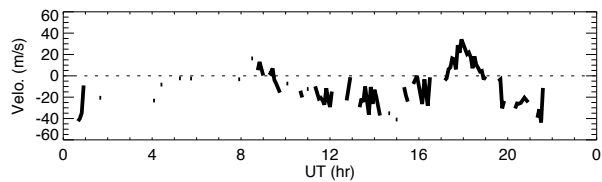
# Wind data obtained by MF radar at Tromsøe on January 2, 2011

## North

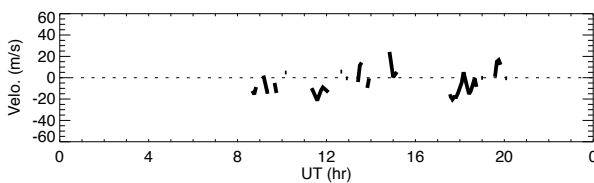
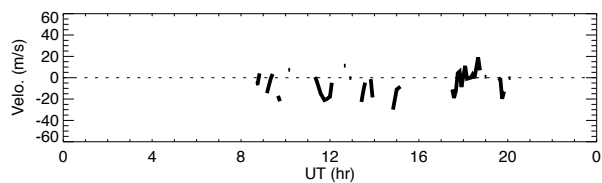
## East



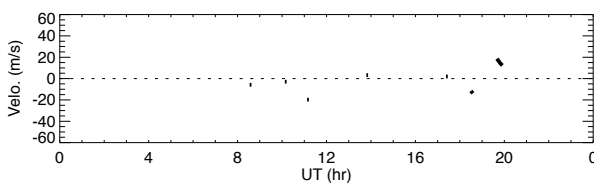
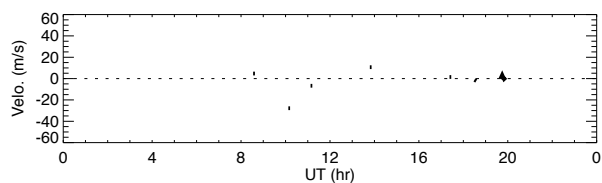
91km



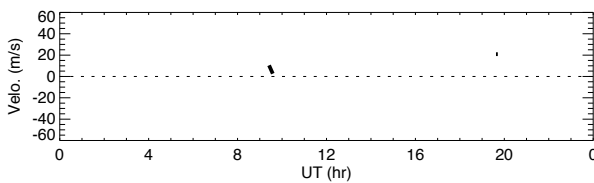
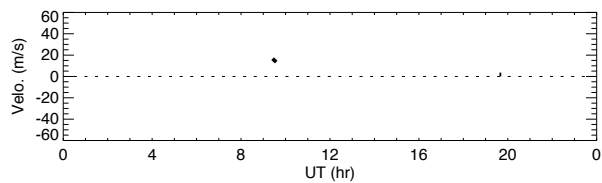
88km



85km



82km



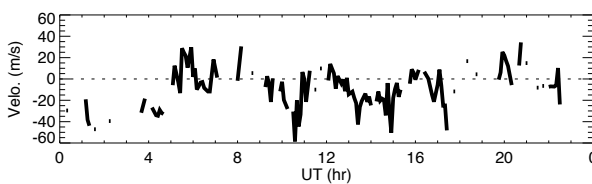
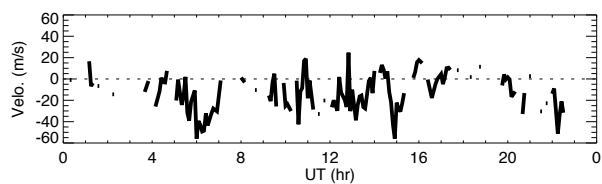
79km



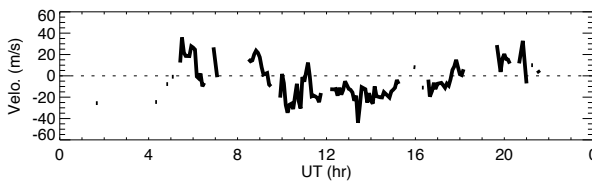
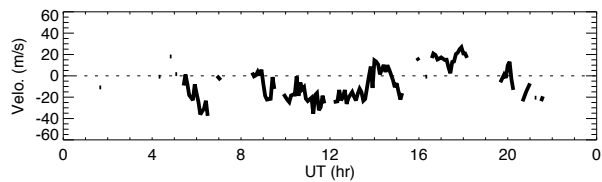
# Wind data obtained by MF radar at Tromsøe on January 4, 2011

## North

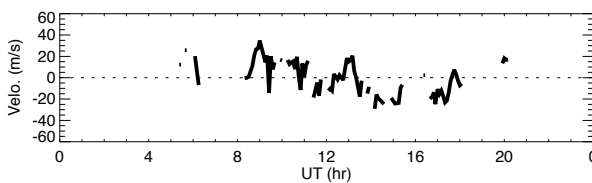
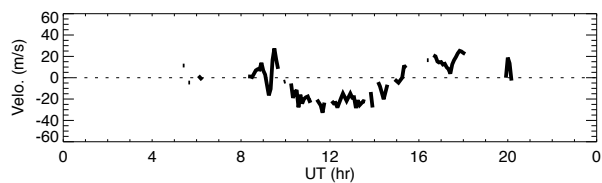
## East



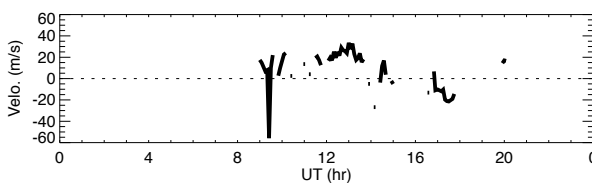
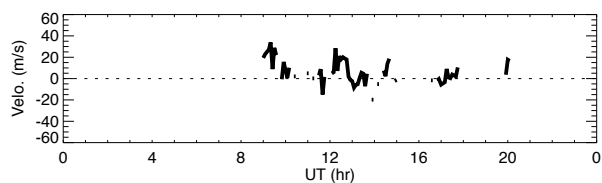
91km



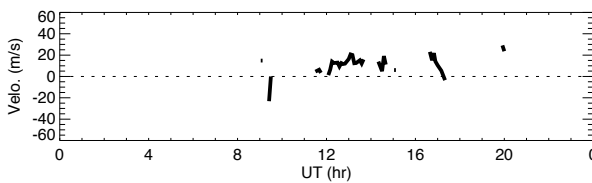
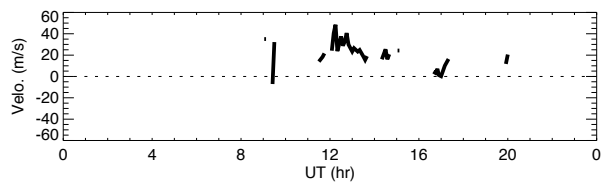
88km



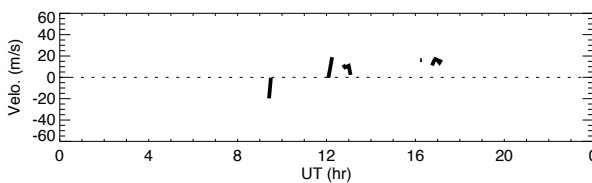
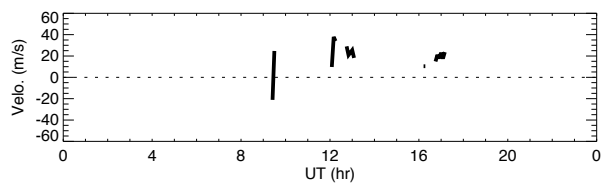
85km



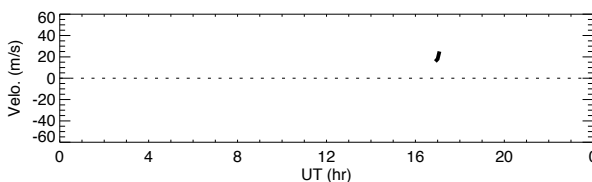
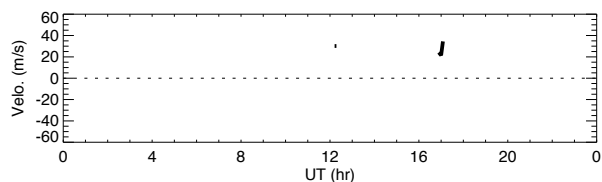
82km



79km



76km

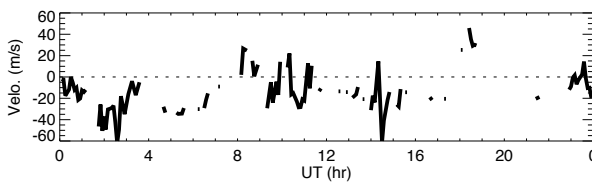
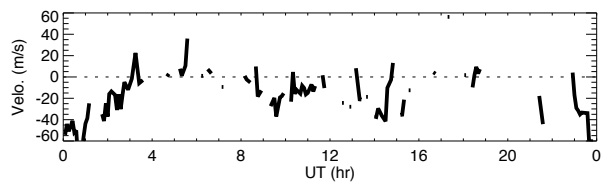


73km

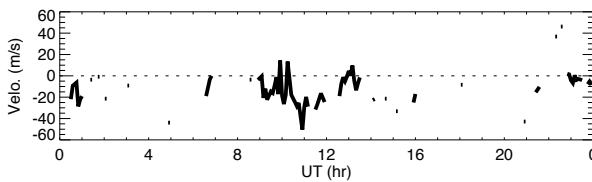
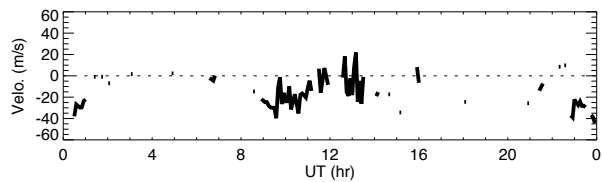
# Wind data obtained by MF radar at Tromsøe on January 5, 2011

## North

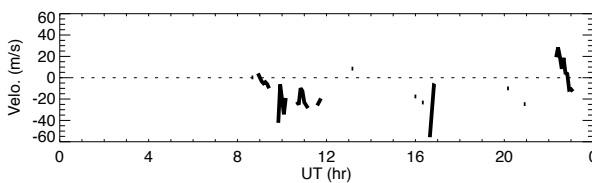
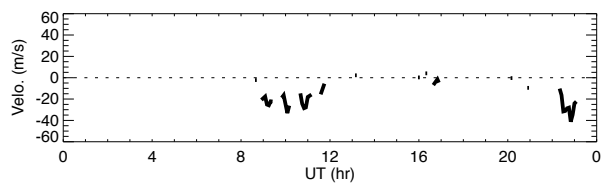
## East



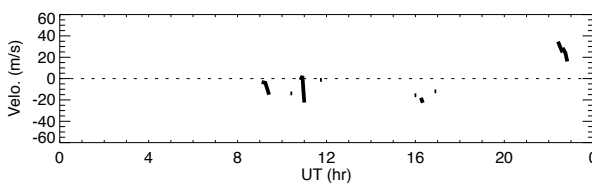
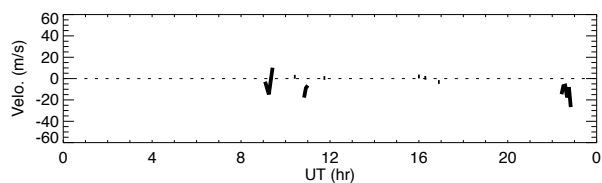
91km



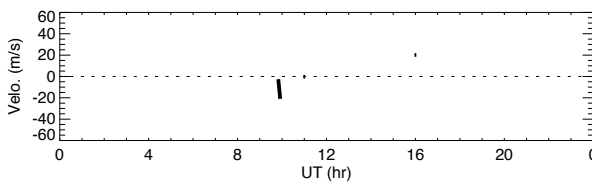
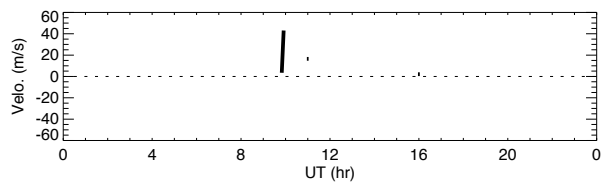
88km



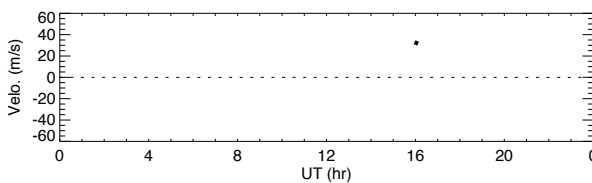
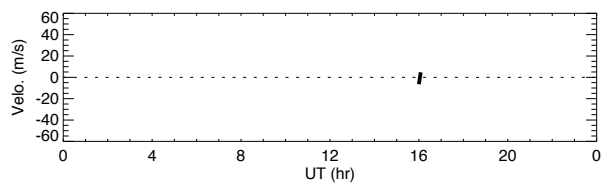
85km



82km



79km



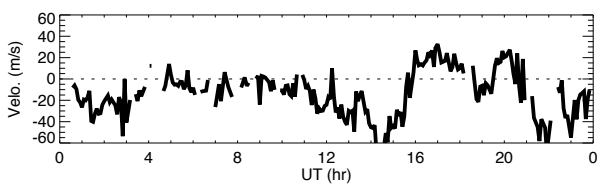
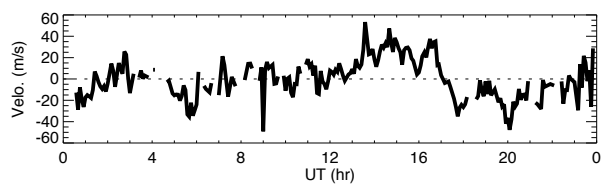
76km



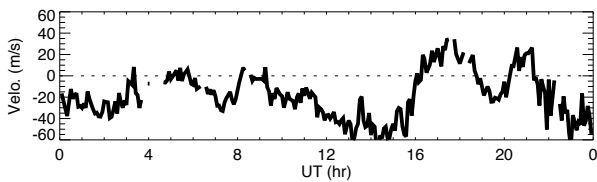
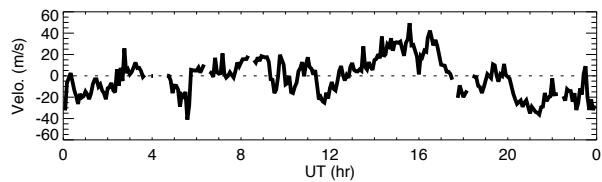
# Wind data obtained by MF radar at Tromsøe on January 7, 2011

## North

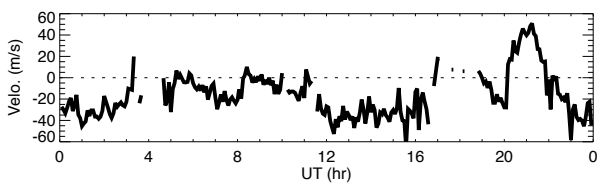
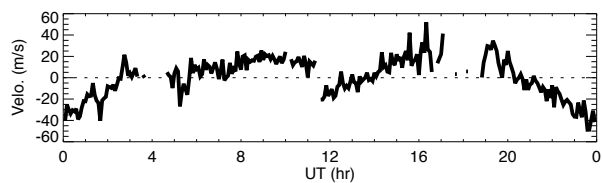
## East



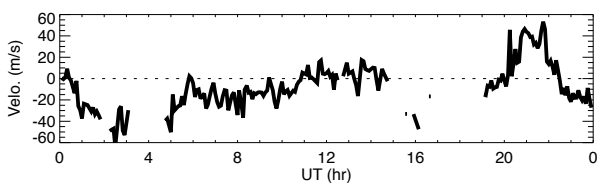
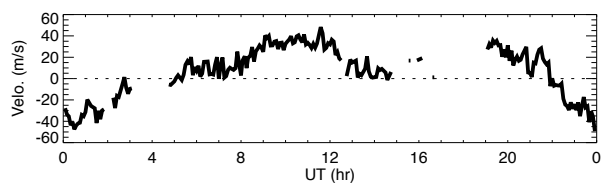
91km



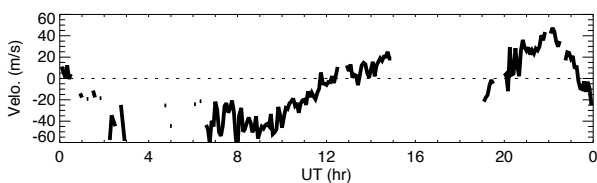
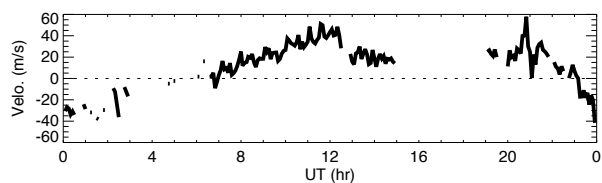
88km



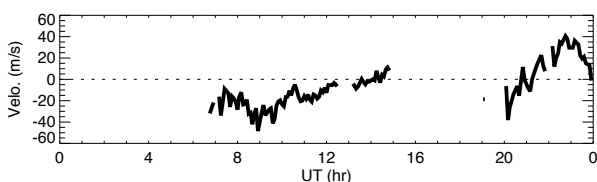
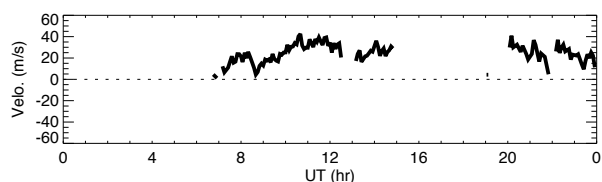
85km



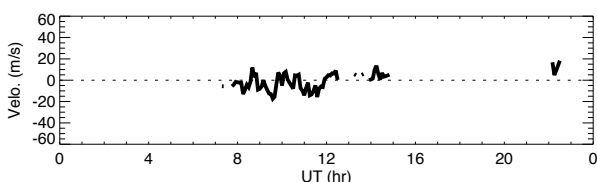
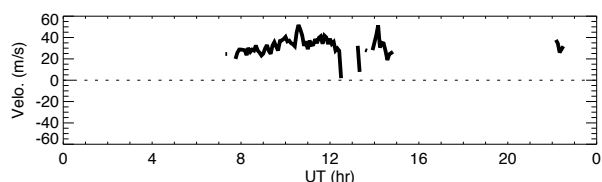
82km



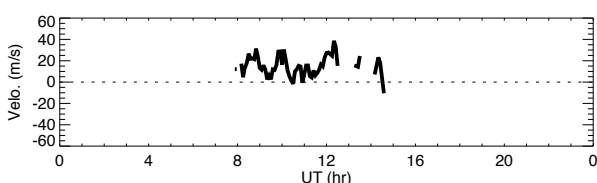
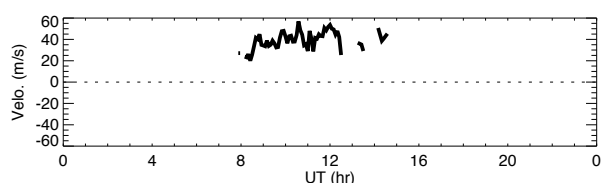
79km



76km



73km



70km













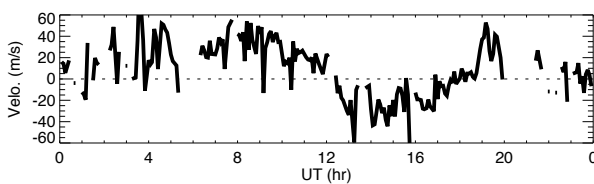
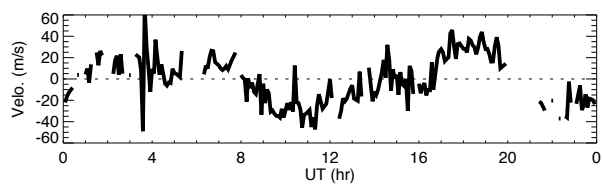




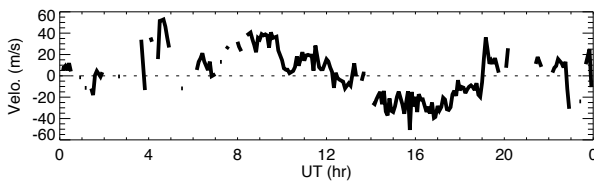
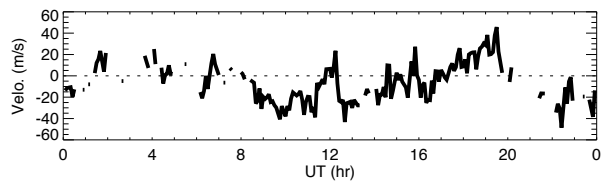
# Wind data obtained by MF radar at Tromsøe on January 15, 2011

## North

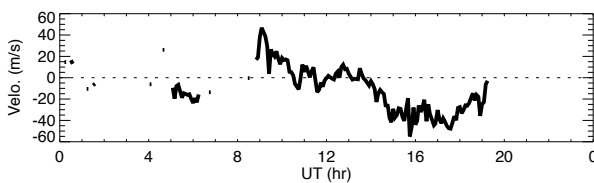
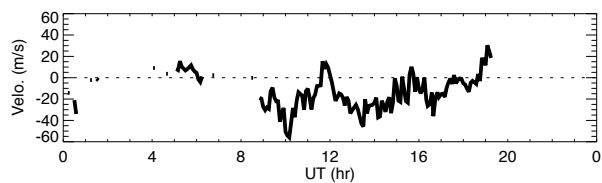
## East



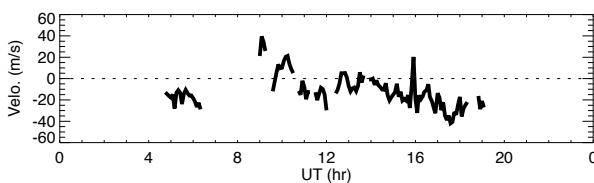
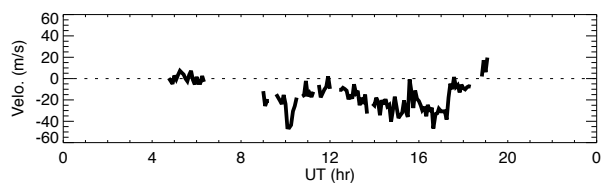
91km



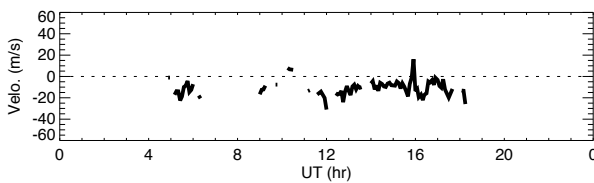
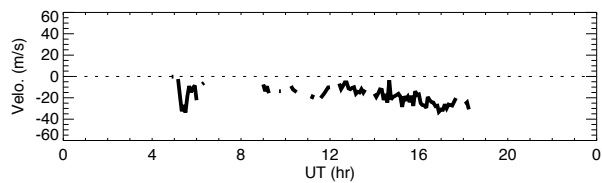
88km



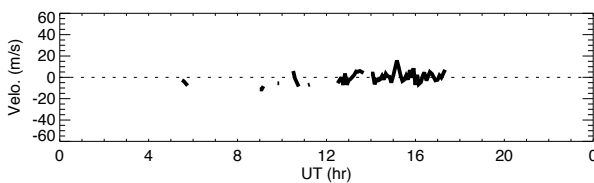
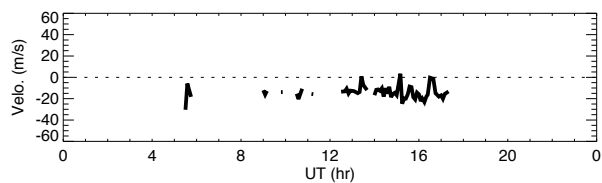
85km



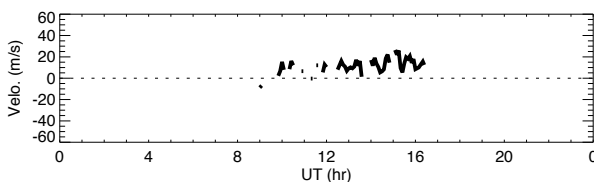
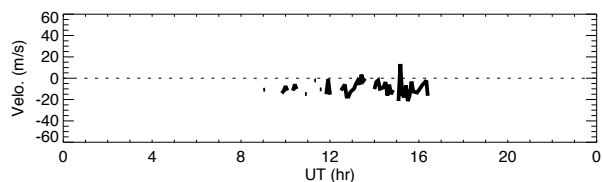
82km



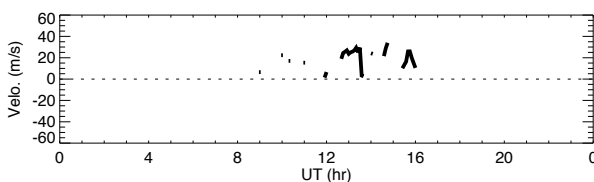
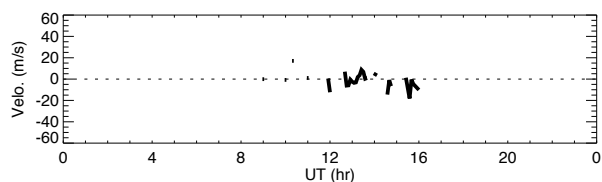
79km



76km



73km



70km







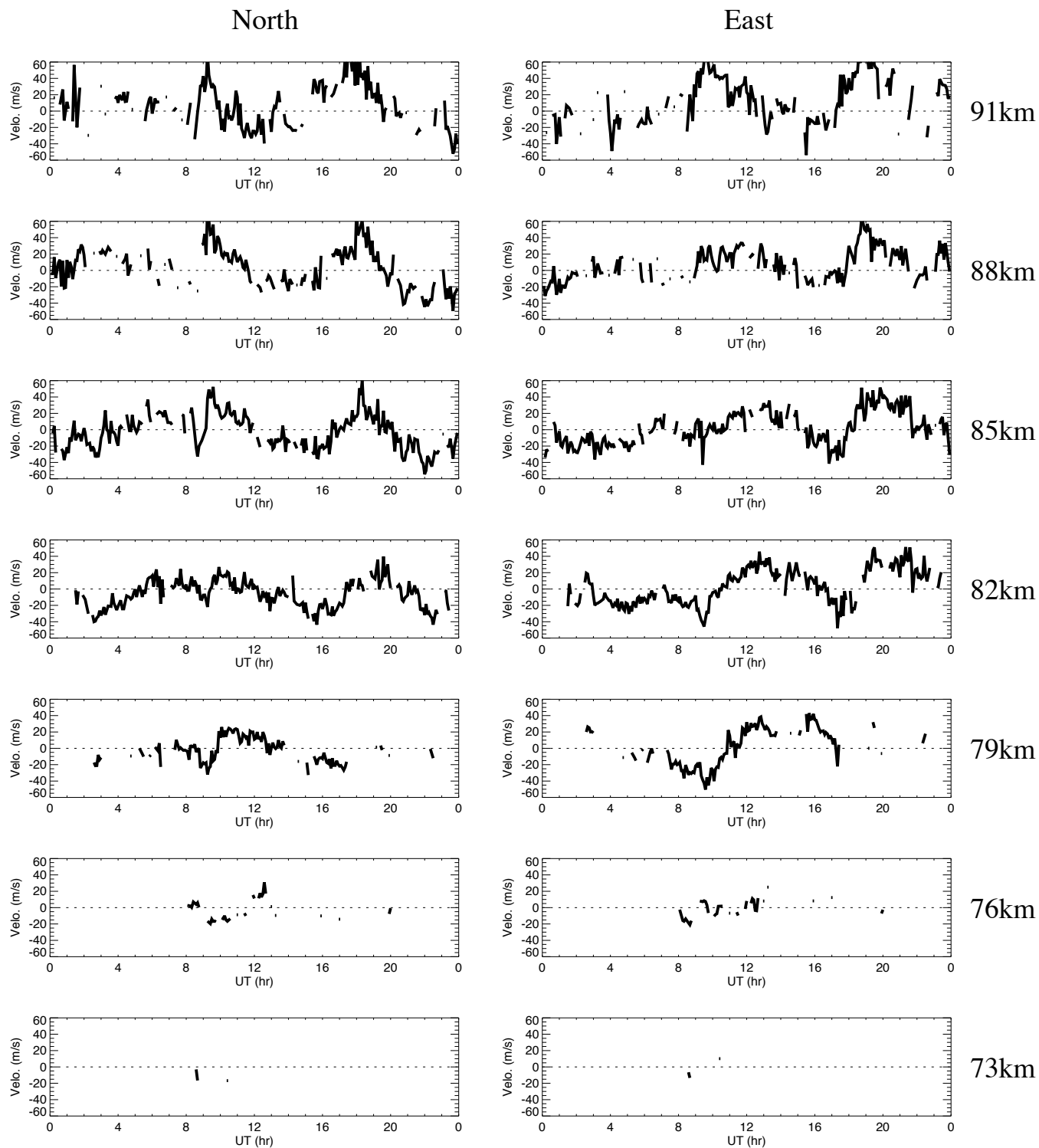








# Wind data obtained by MF radar at Tromsøe on January 22, 2011













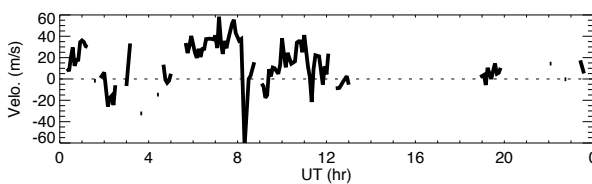
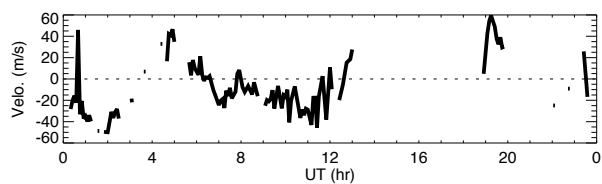




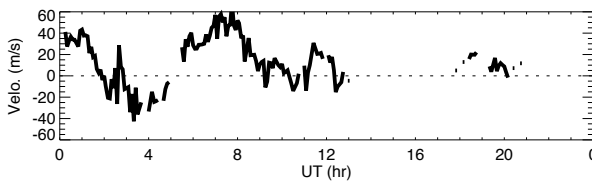
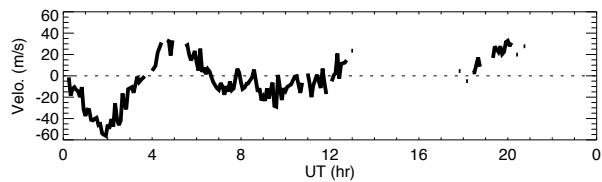
# Wind data obtained by MF radar at Tromsøe on January 29, 2011

## North

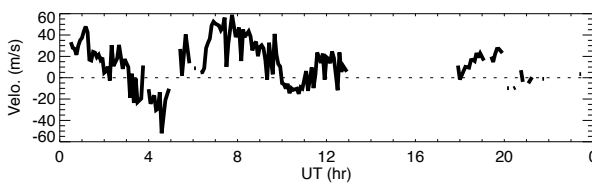
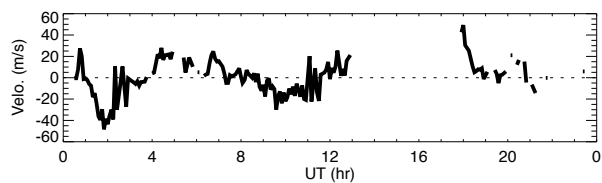
## East



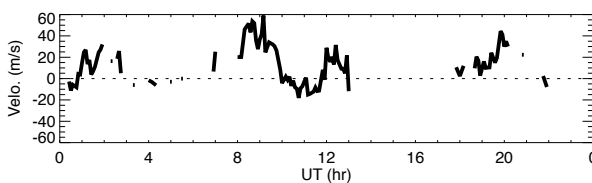
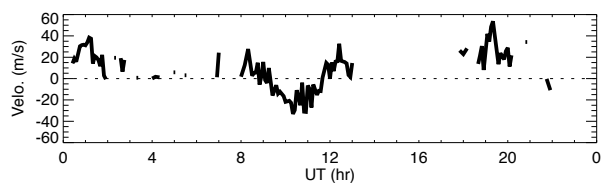
91km



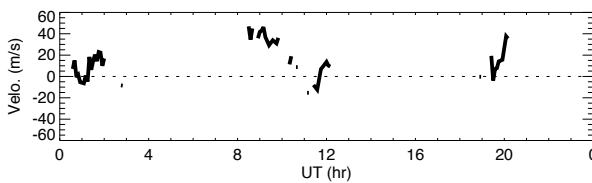
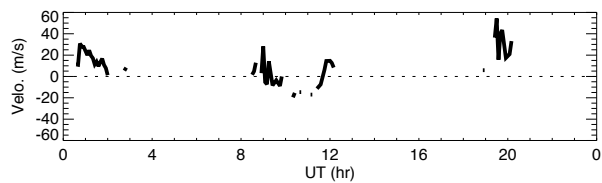
88km



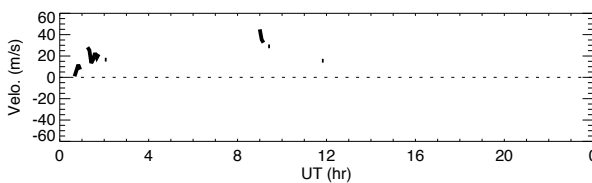
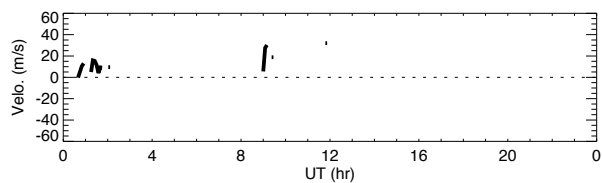
85km



82km



79km

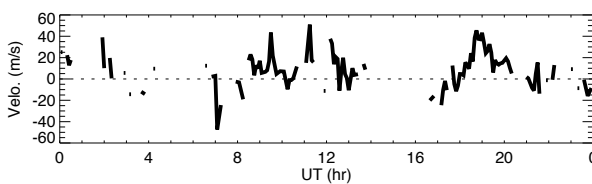
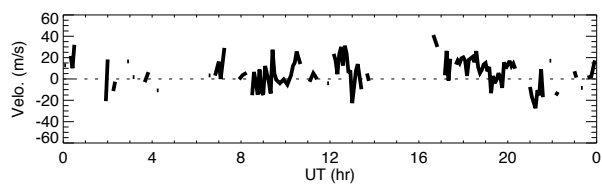


76km

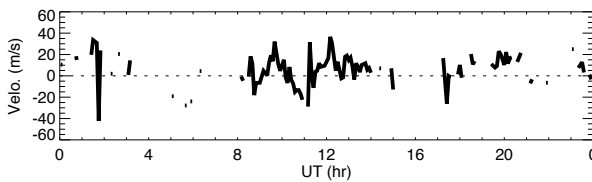
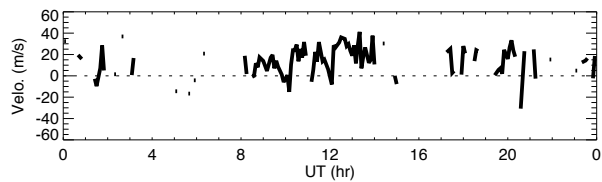
# Wind data obtained by MF radar at Tromsøe on January 30, 2011

## North

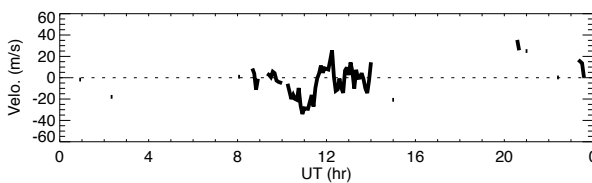
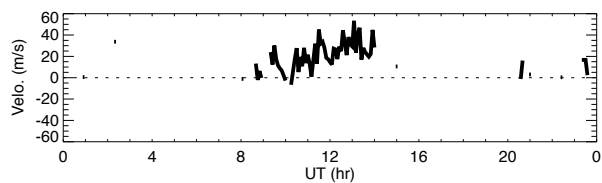
## East



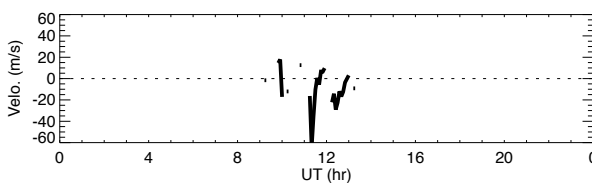
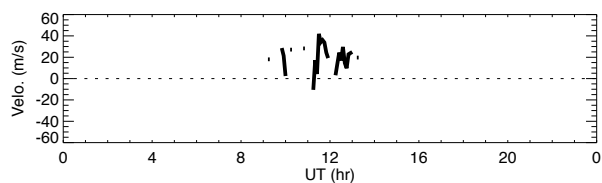
91km



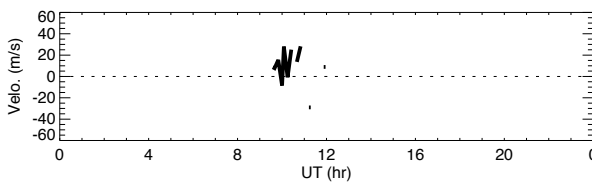
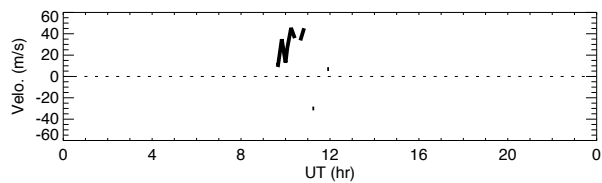
88km



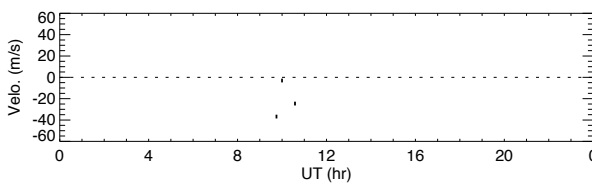
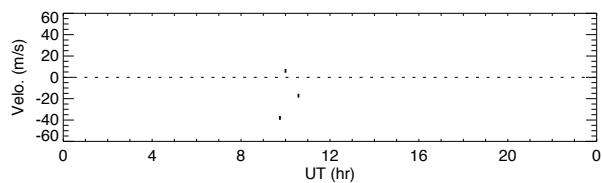
85km



82km



79km

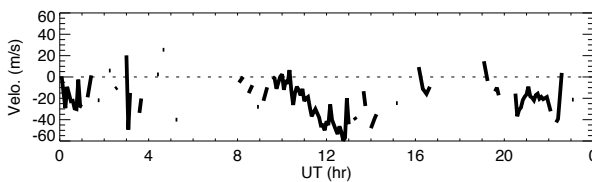
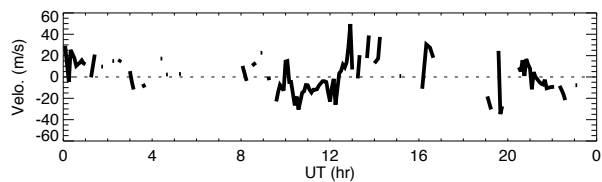


76km

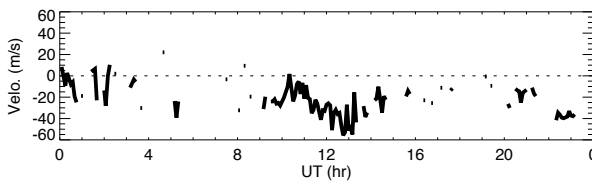
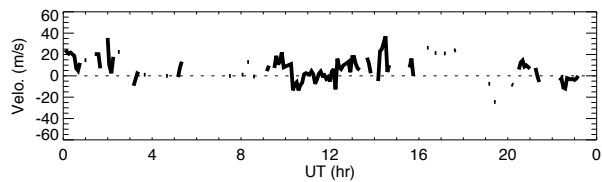
# Wind data obtained by MF radar at Tromsøe on January 31, 2011

## North

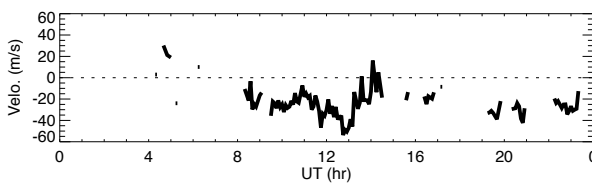
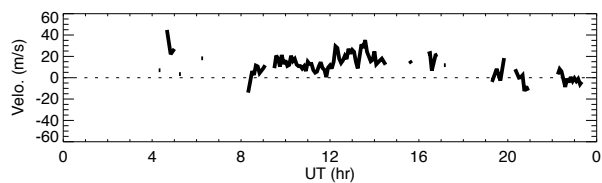
## East



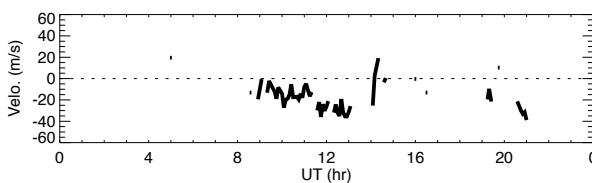
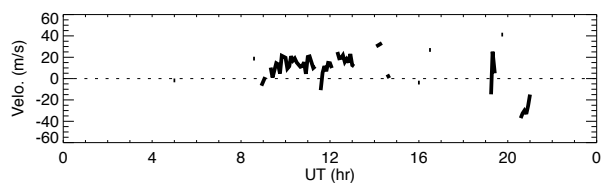
91km



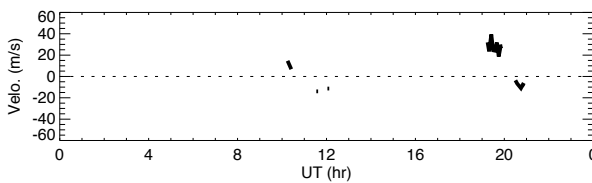
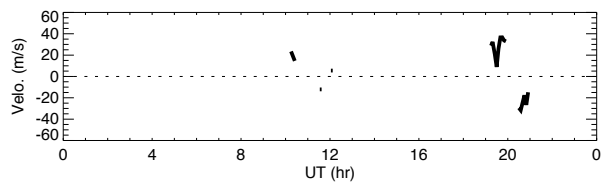
88km



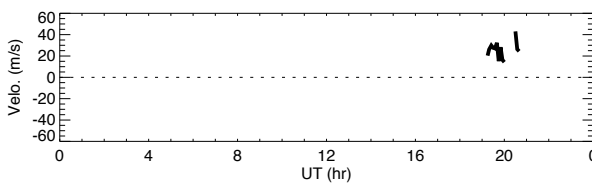
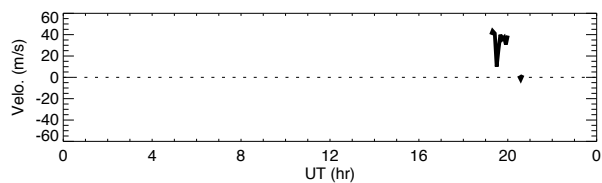
85km



82km



79km



76km