















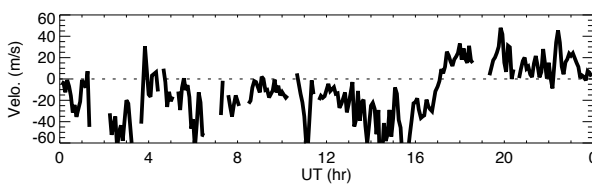
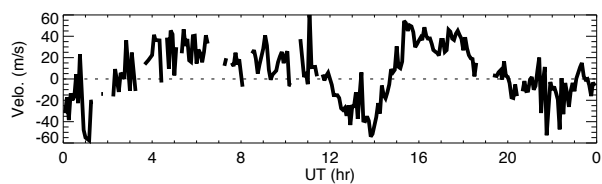




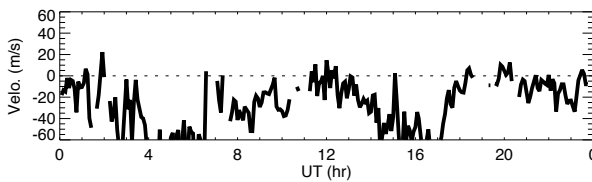
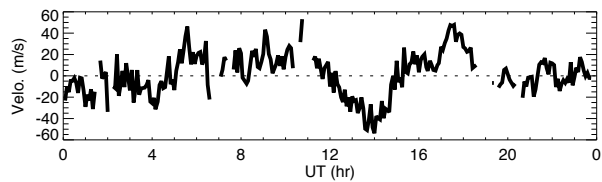
# Wind data obtained by MF radar at Tromsøe on June 9, 2011

## North

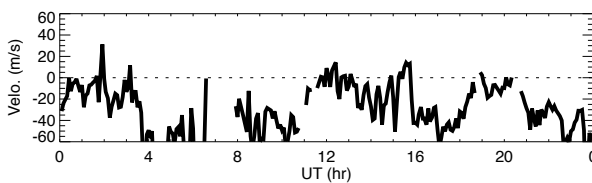
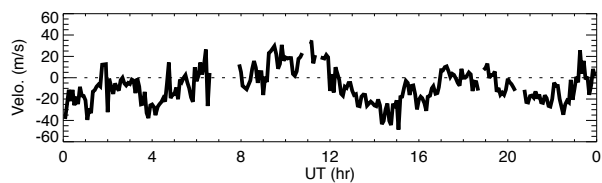
## East



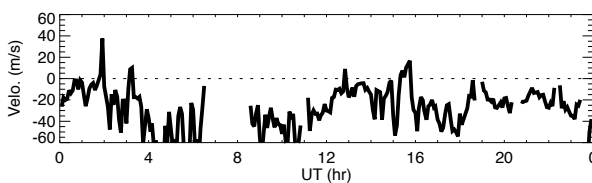
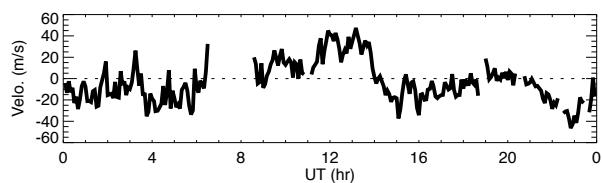
91km



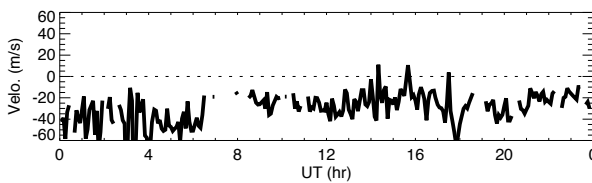
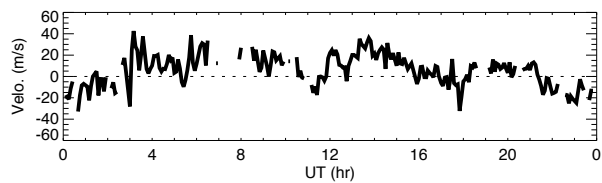
88km



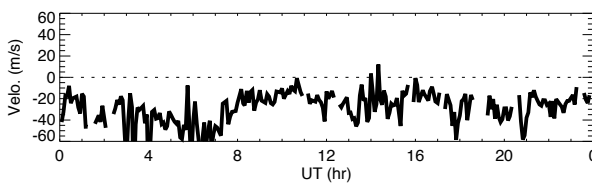
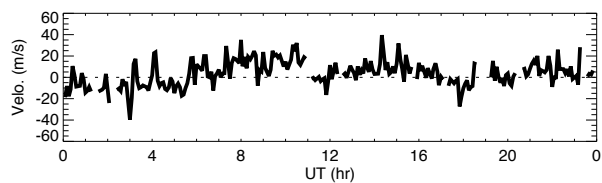
85km



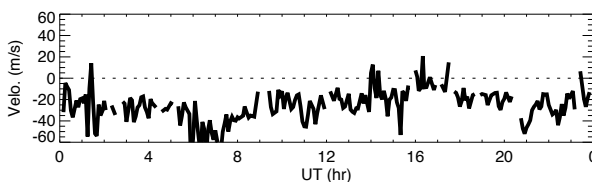
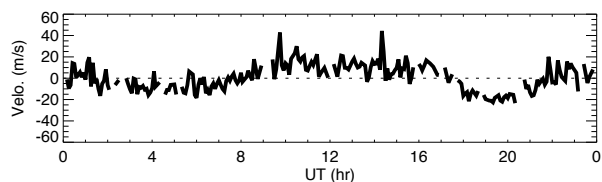
82km



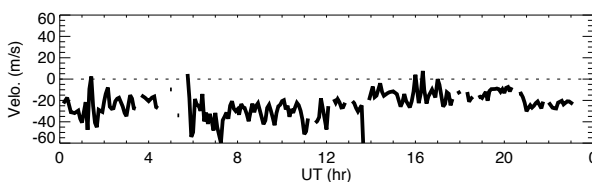
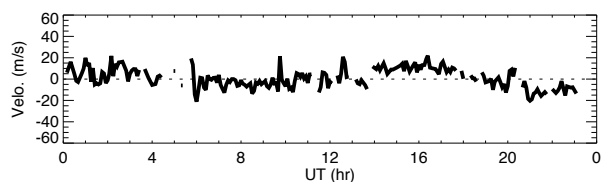
79km



76km



73km



70km















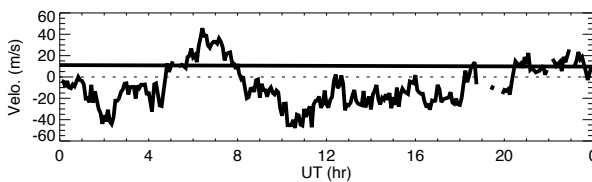
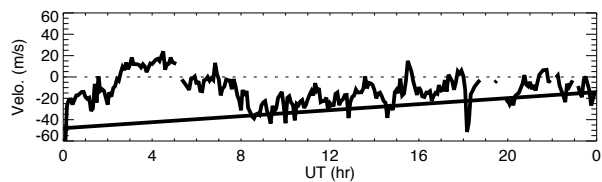




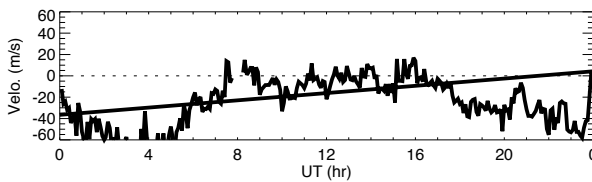
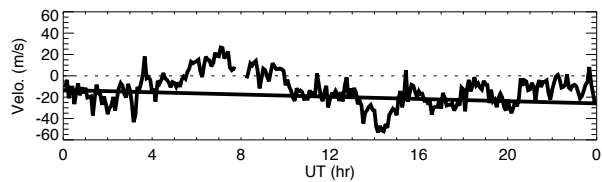
# Wind data obtained by MF radar at Tromsøe on June 18, 2011

## North

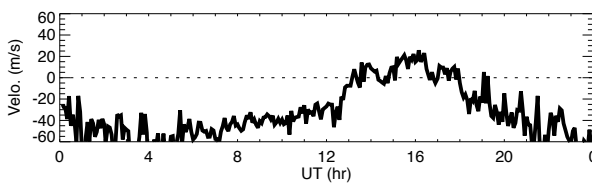
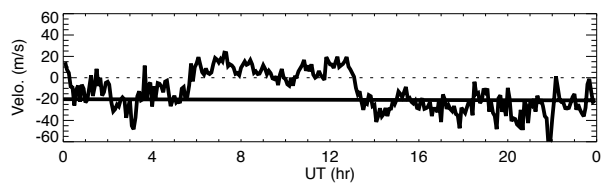
## East



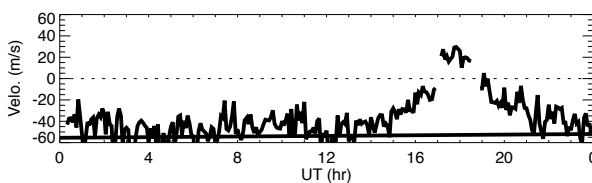
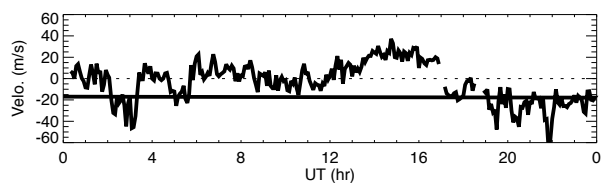
91km



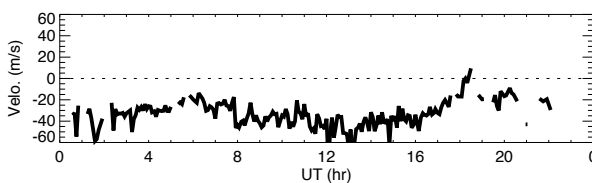
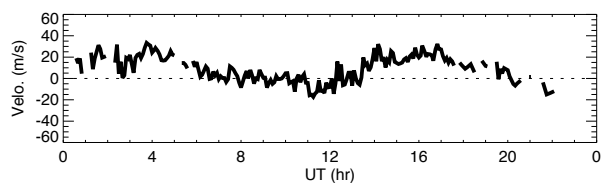
88km



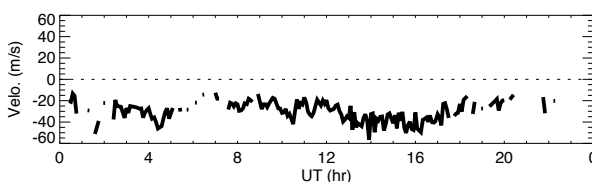
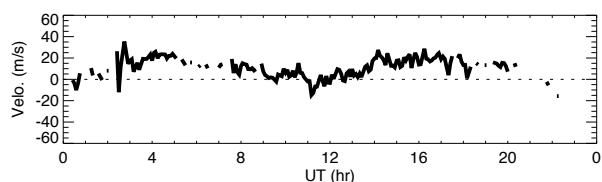
85km



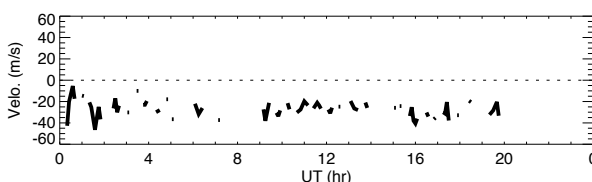
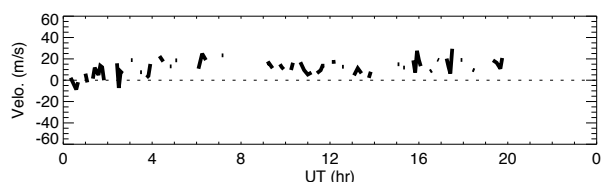
82km



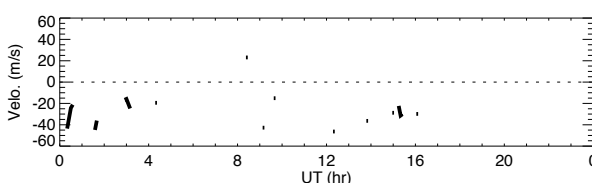
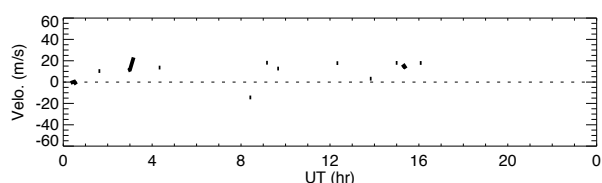
79km



76km



73km



70km











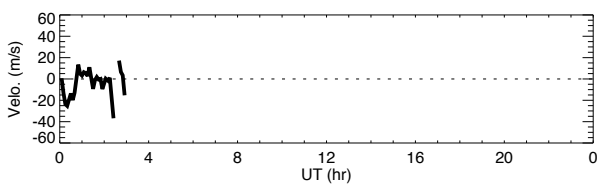
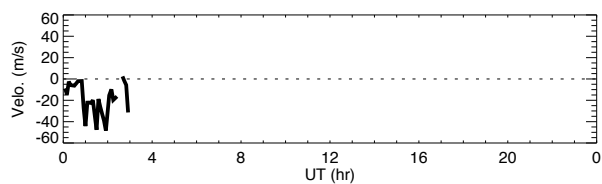




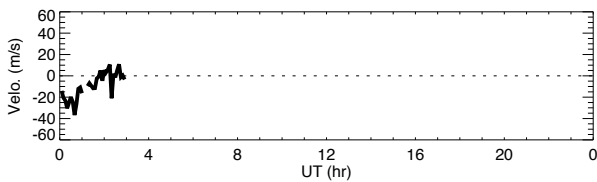
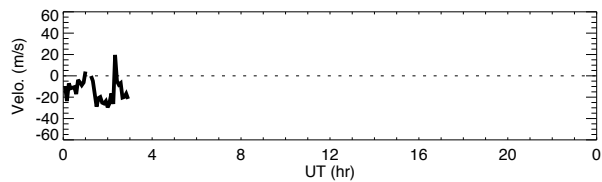
# Wind data obtained by MF radar at Tromsøe on June 25, 2011

## North

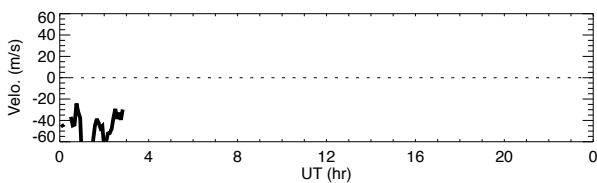
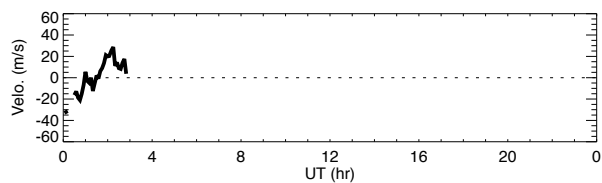
## East



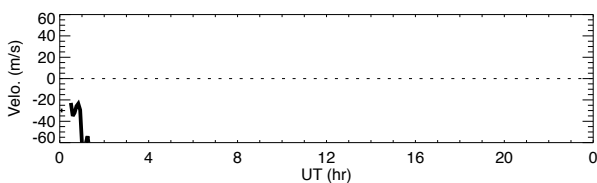
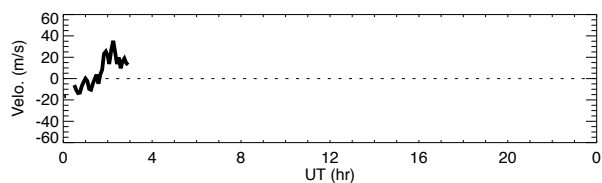
91km



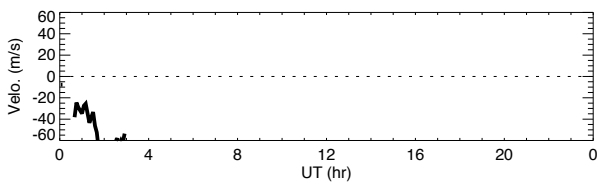
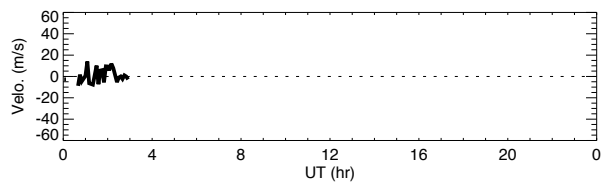
88km



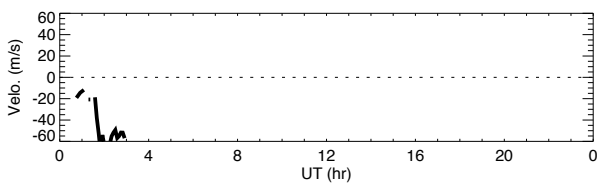
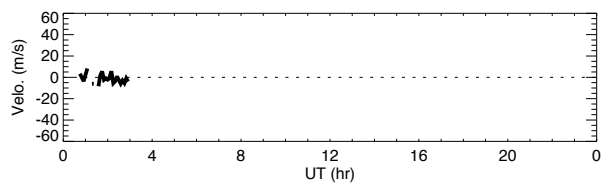
85km



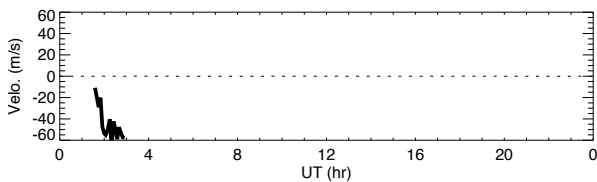
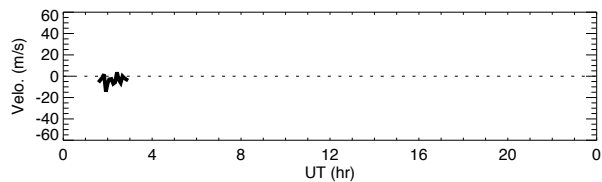
82km



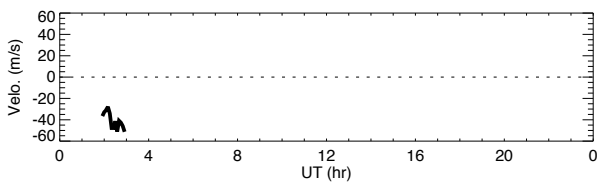
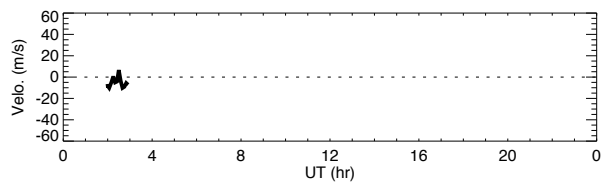
79km



76km



73km

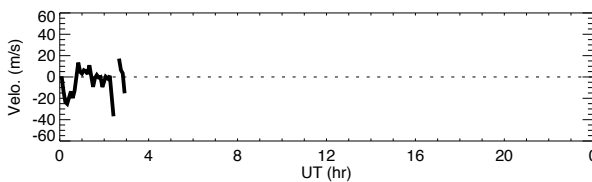
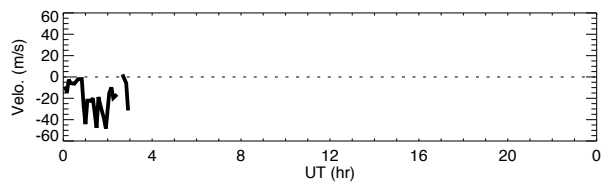


70km

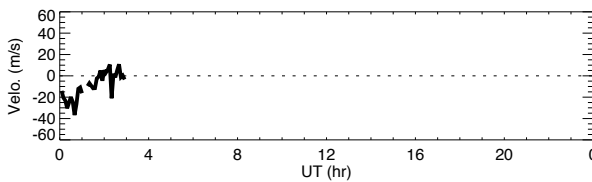
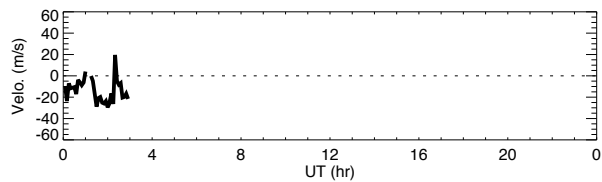
# Wind data obtained by MF radar at Tromsøe on June 26, 2011

## North

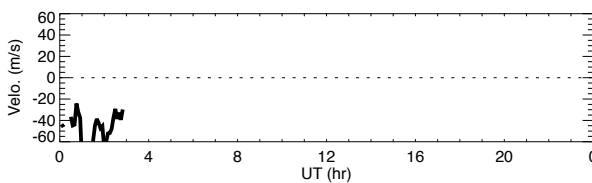
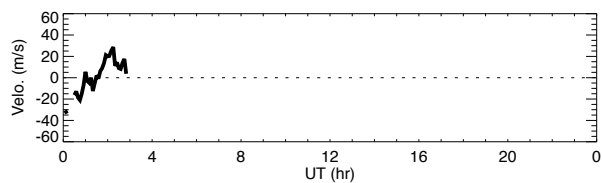
## East



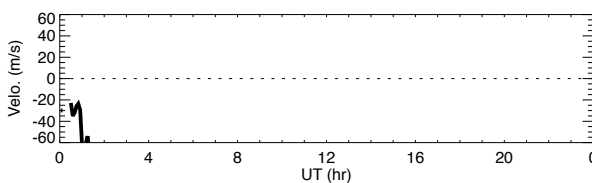
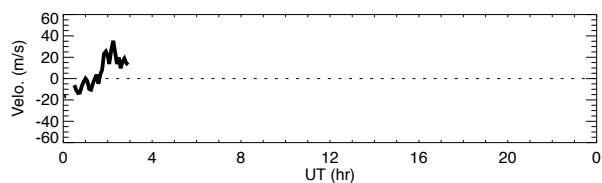
91km



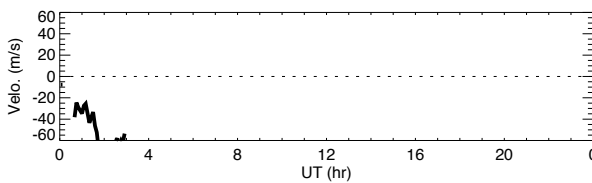
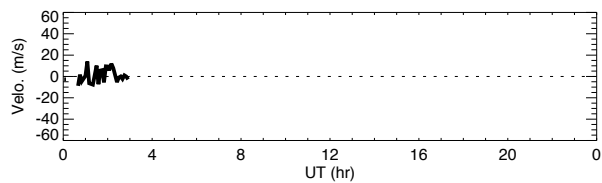
88km



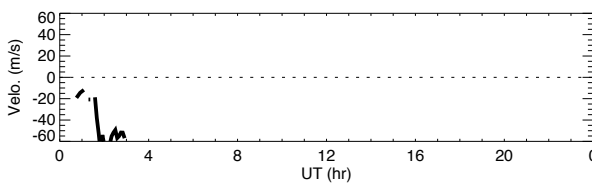
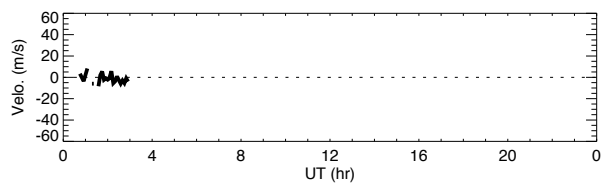
85km



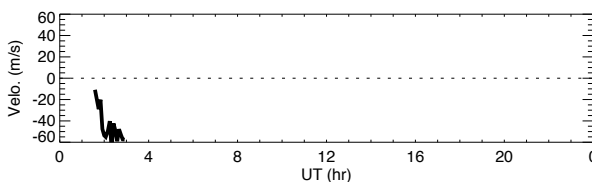
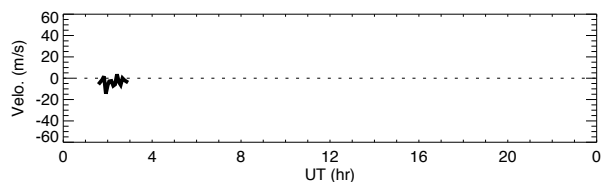
82km



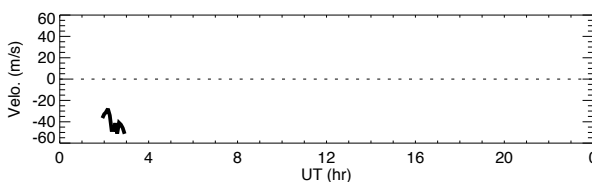
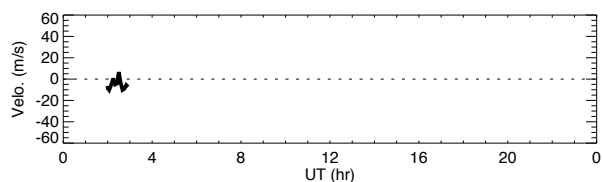
79km



76km



73km



70km

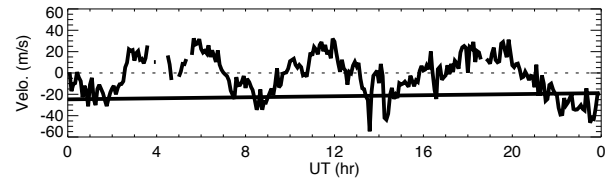
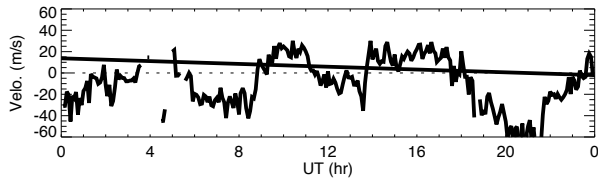




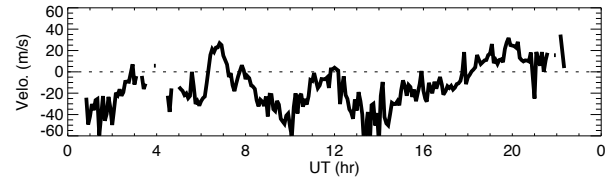
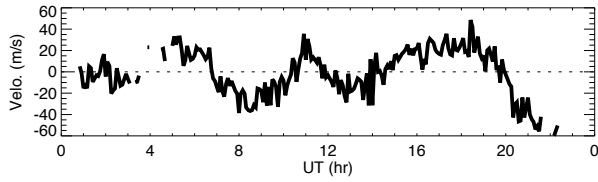
# Wind data obtained by MF radar at Tromsøe on June 29, 2011

## North

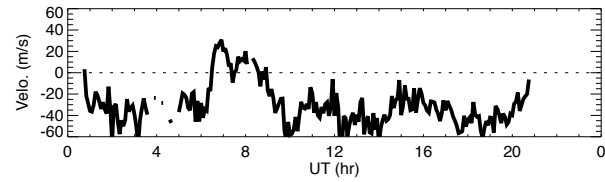
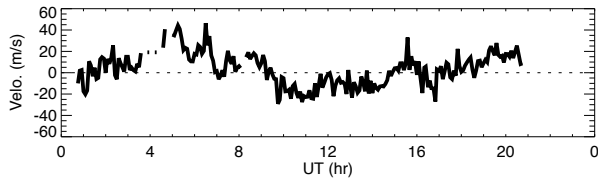
## East



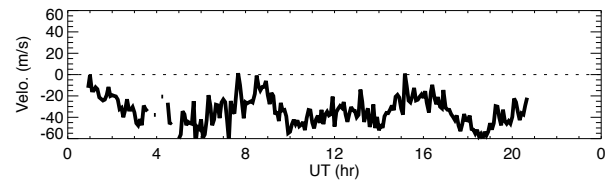
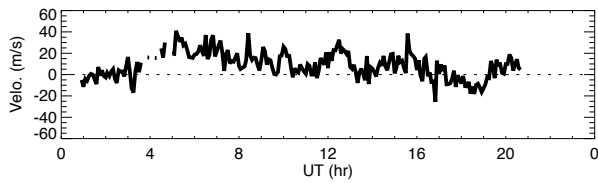
91km



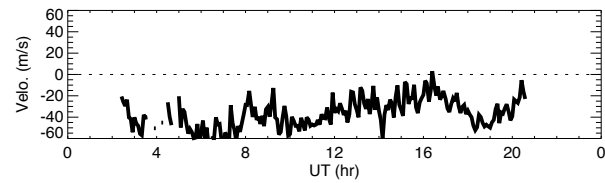
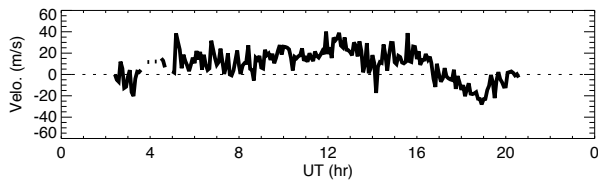
88km



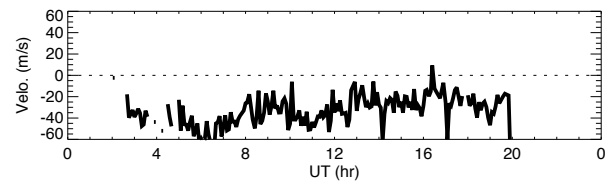
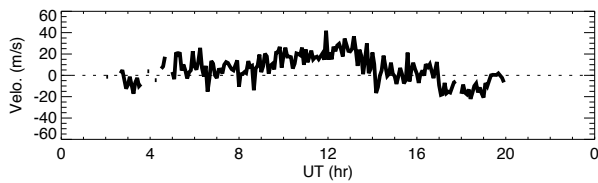
85km



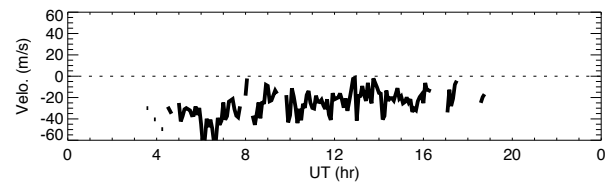
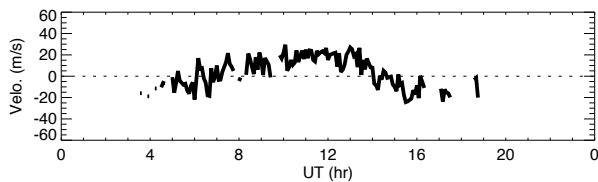
82km



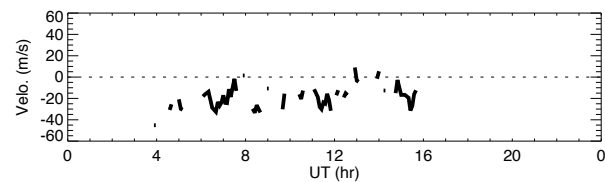
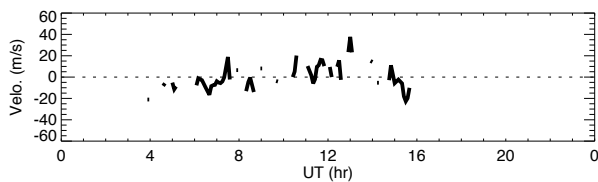
79km



76km



73km

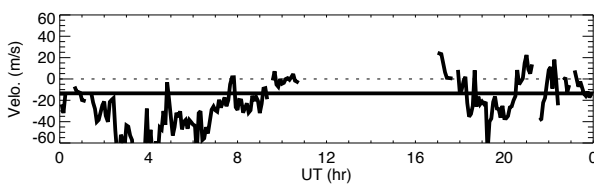
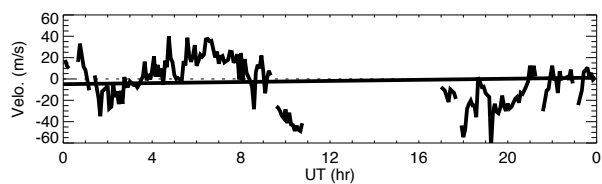


70km

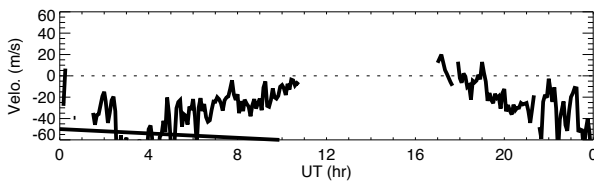
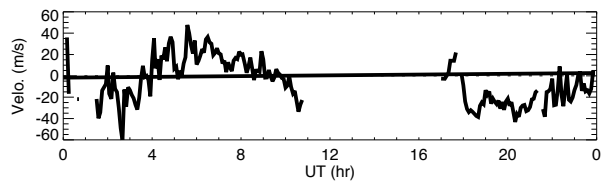
# Wind data obtained by MF radar at Tromsøe on June 30, 2011

## North

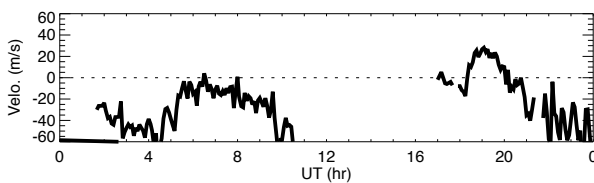
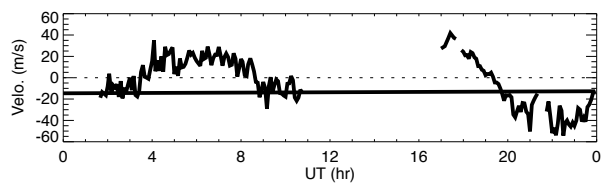
## East



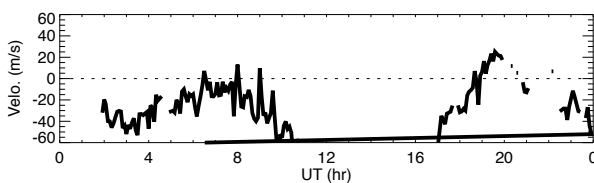
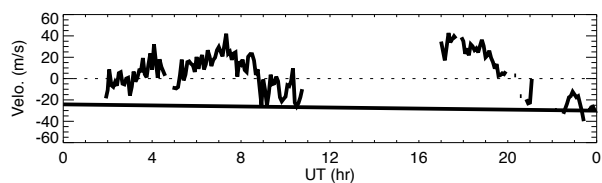
91km



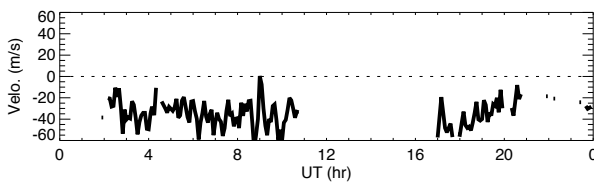
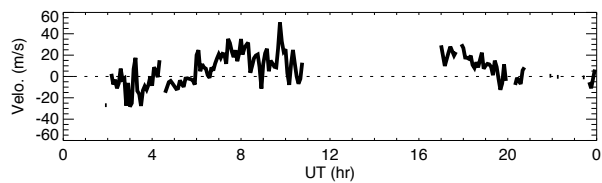
88km



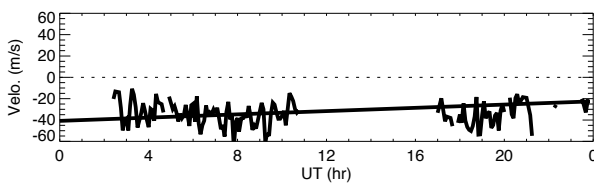
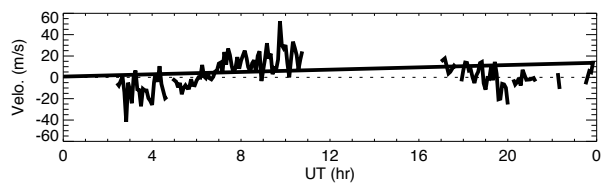
85km



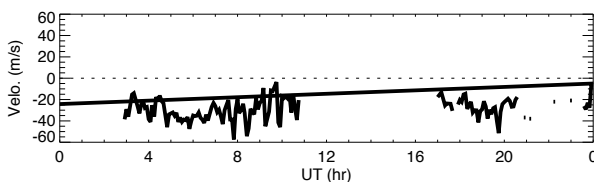
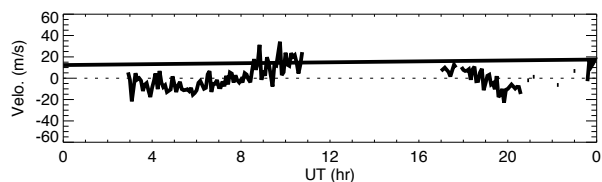
82km



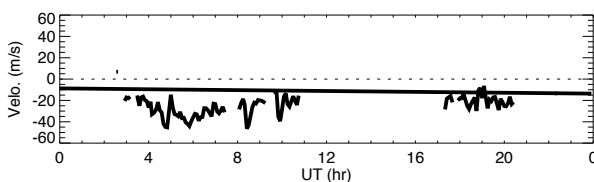
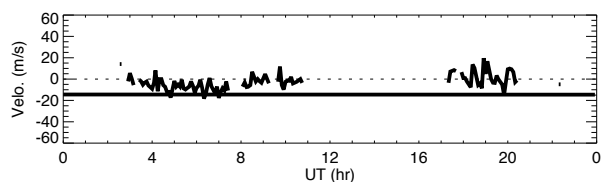
79km



76km



73km



70km