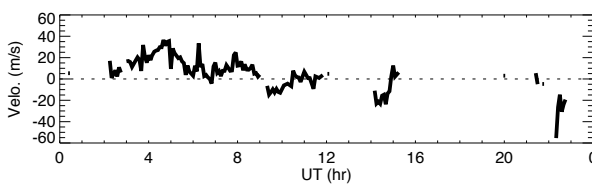
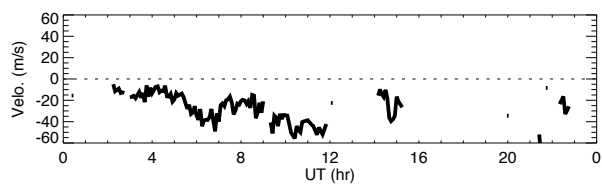


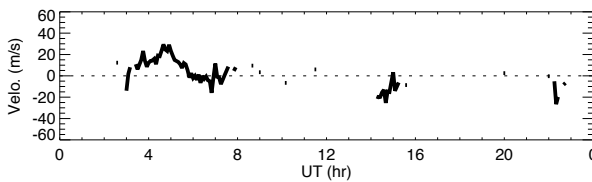
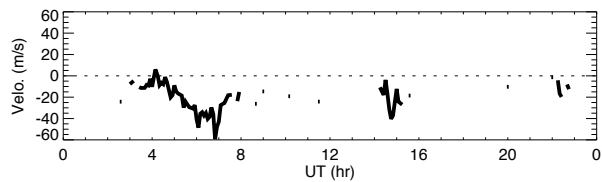
Wind data obtained by MF radar at Tromsøe on August 4, 2011

North

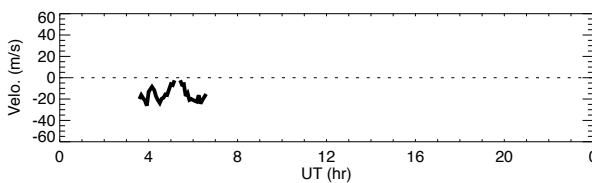
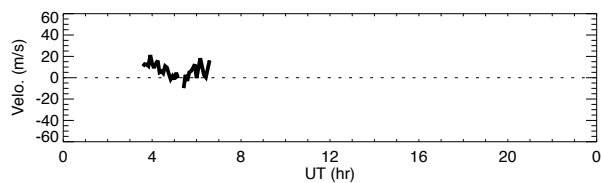
East



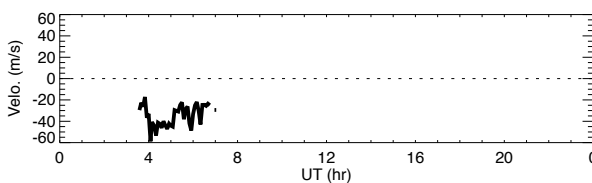
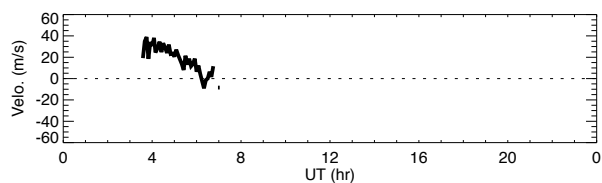
91km



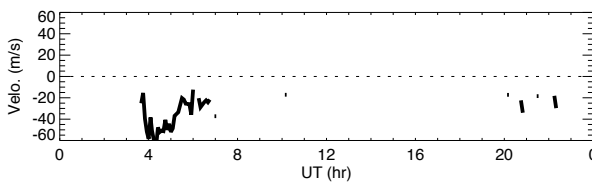
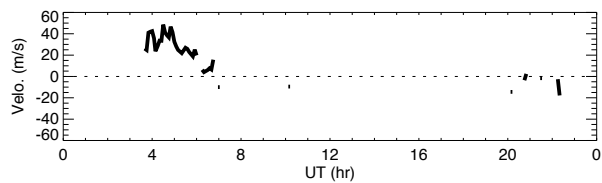
88km



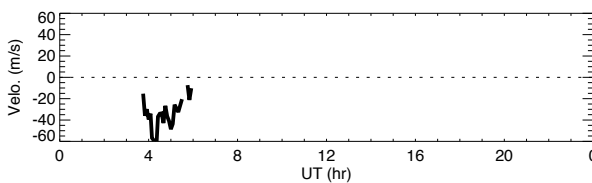
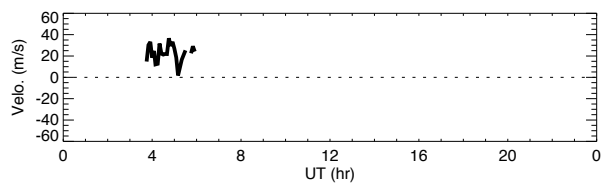
85km



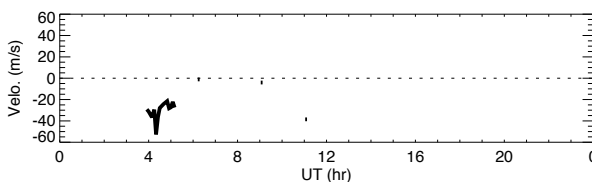
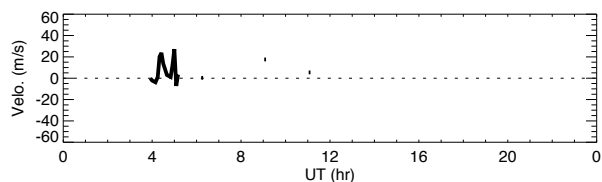
82km



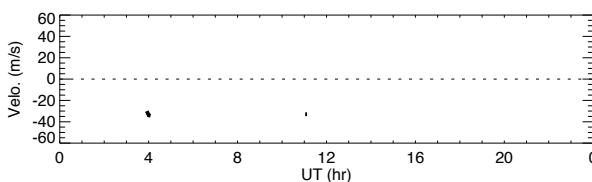
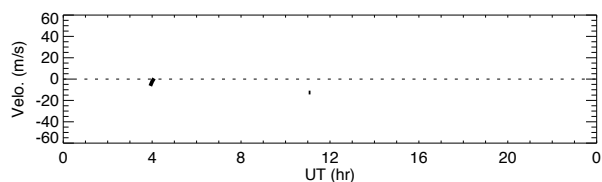
79km



76km



73km

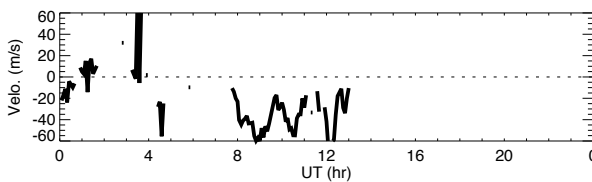
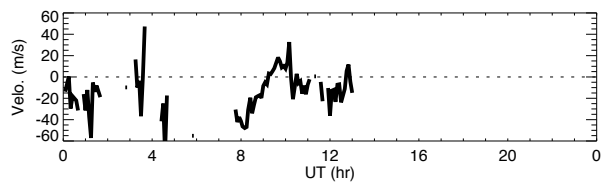


70km

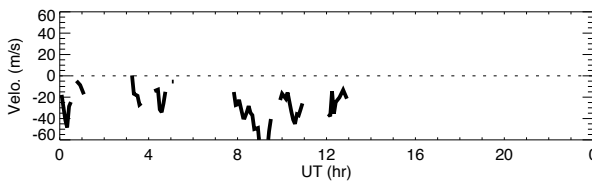
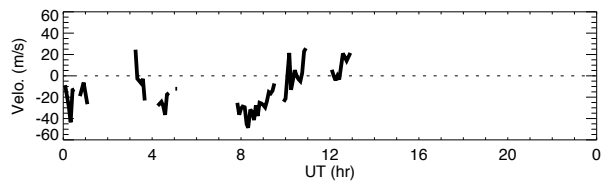
Wind data obtained by MF radar at Tromsøe on August 5, 2011

North

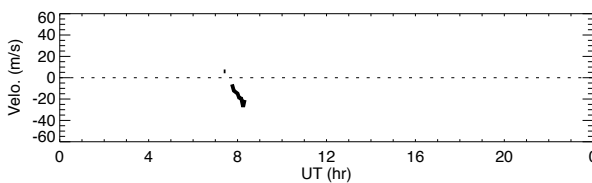
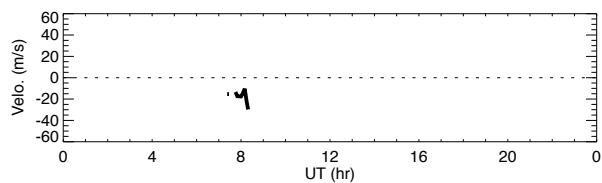
East



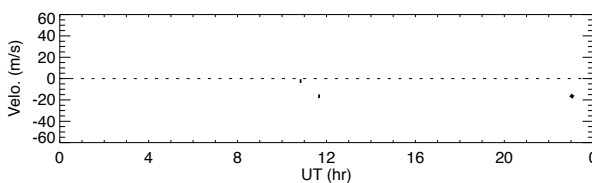
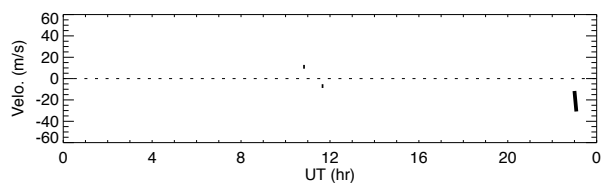
91km



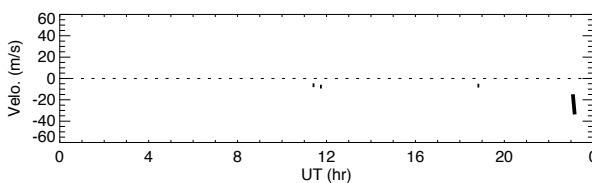
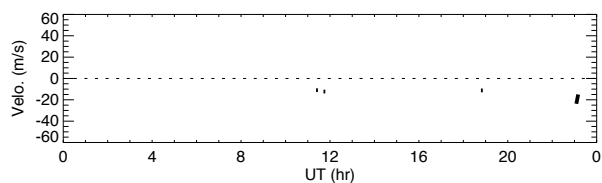
88km



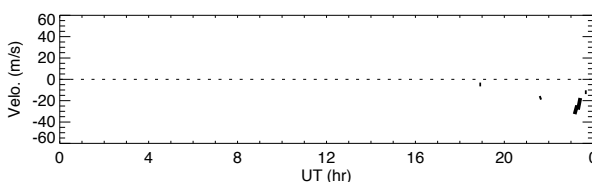
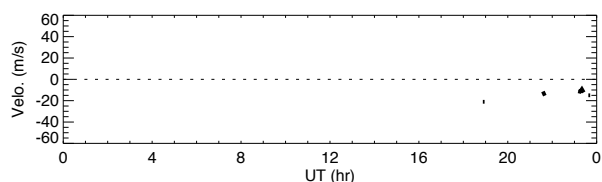
85km



76km



73km

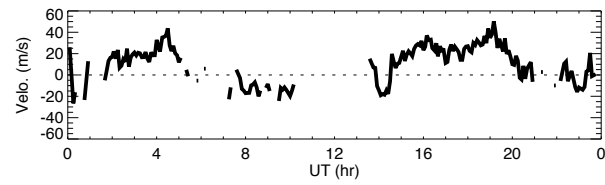
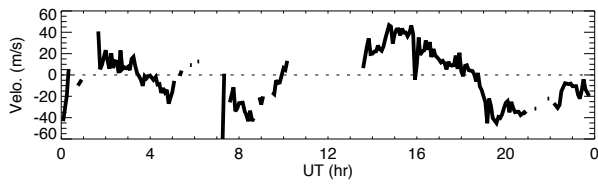


70km

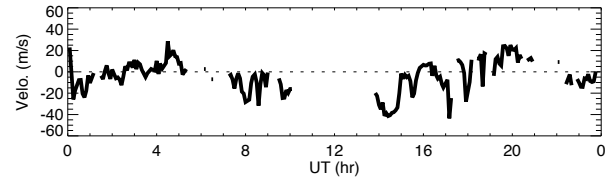
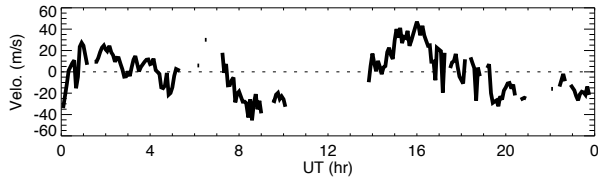
Wind data obtained by MF radar at Tromsøe on August 9, 2011

North

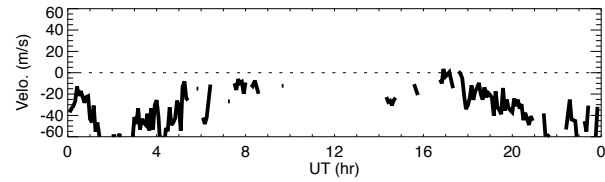
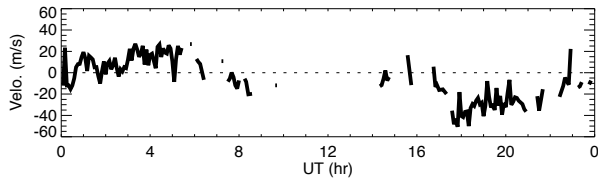
East



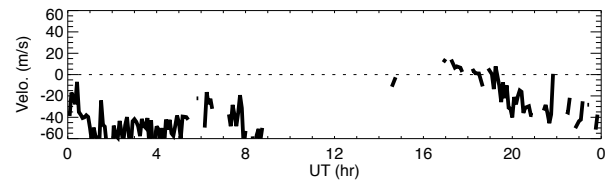
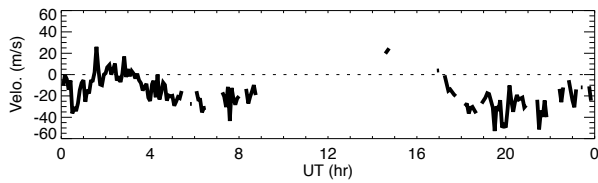
91km



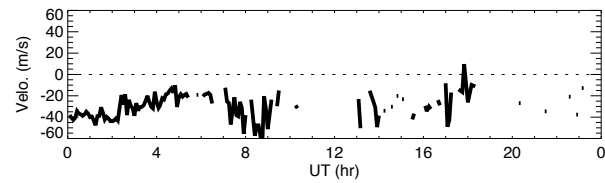
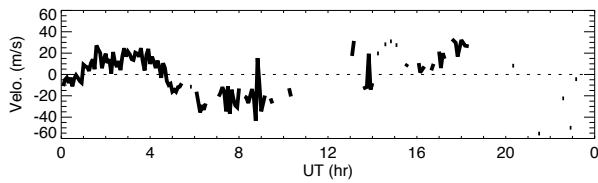
88km



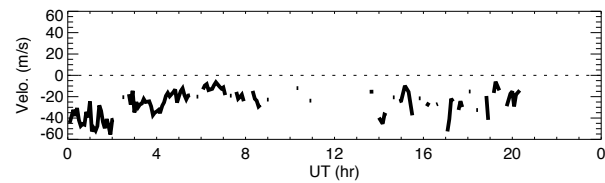
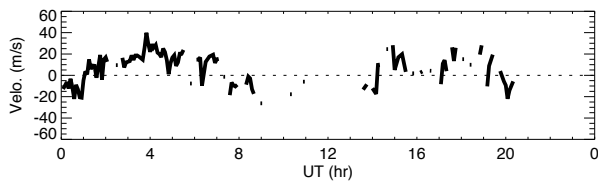
85km



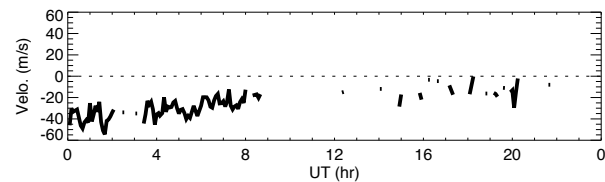
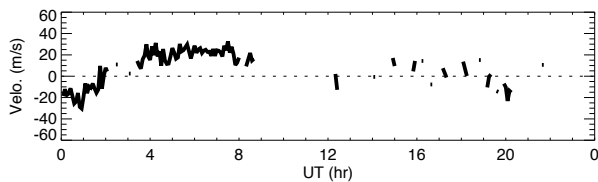
82km



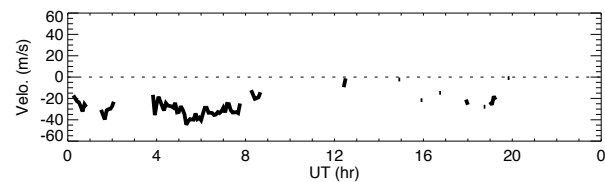
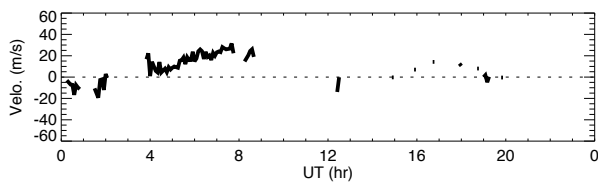
79km



76km



73km

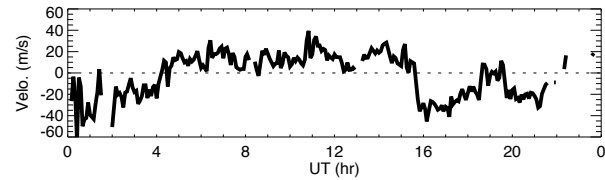
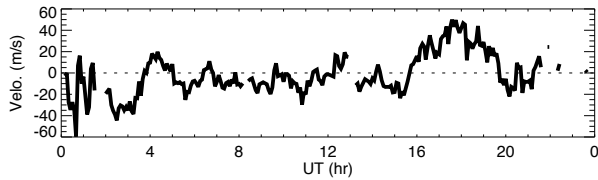


70km

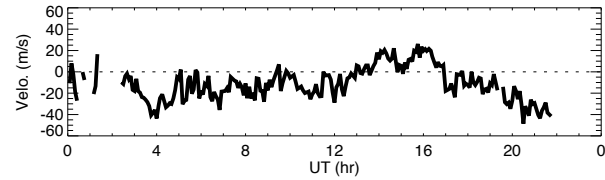
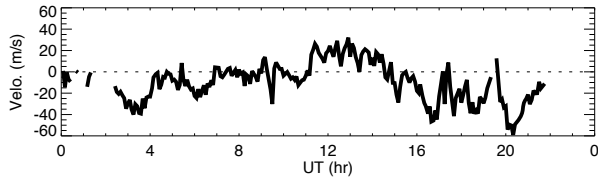
Wind data obtained by MF radar at Tromsøe on August 12, 2011

North

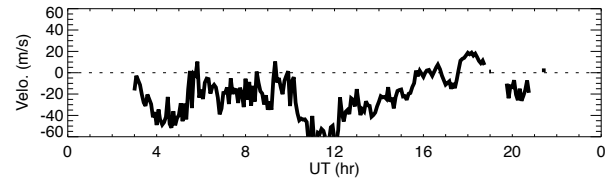
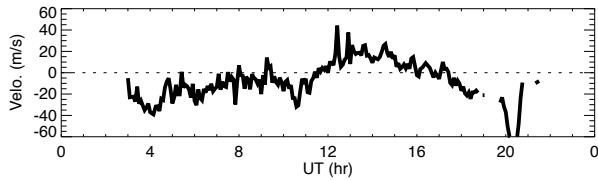
East



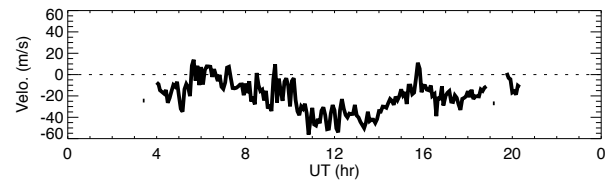
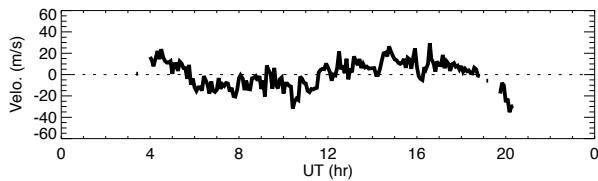
91km



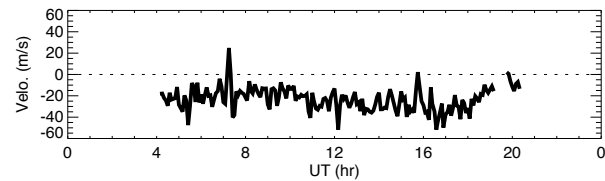
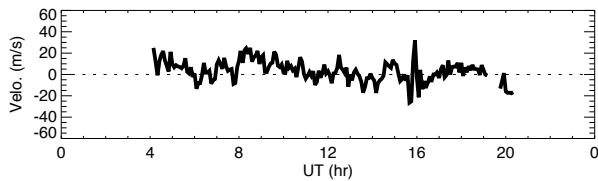
88km



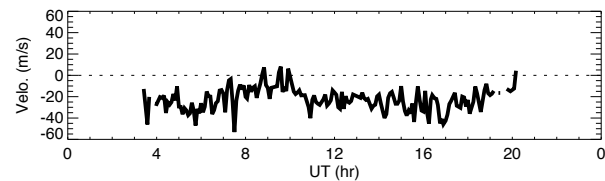
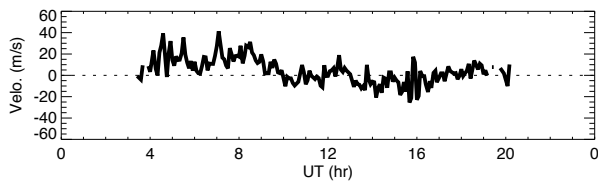
85km



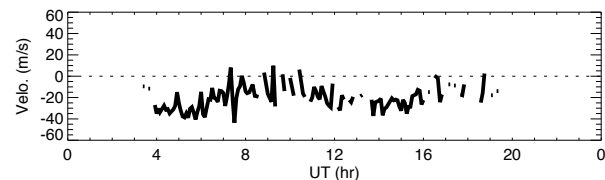
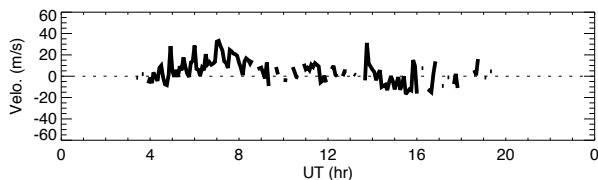
82km



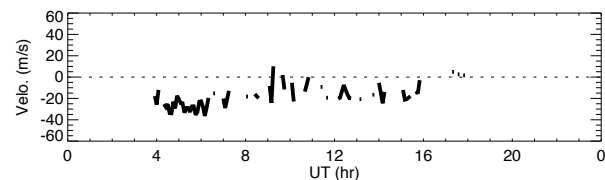
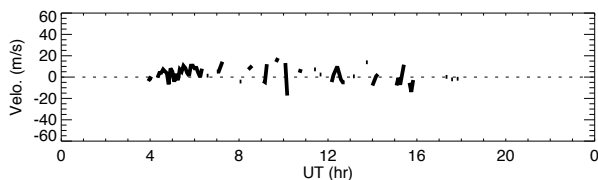
79km



76km

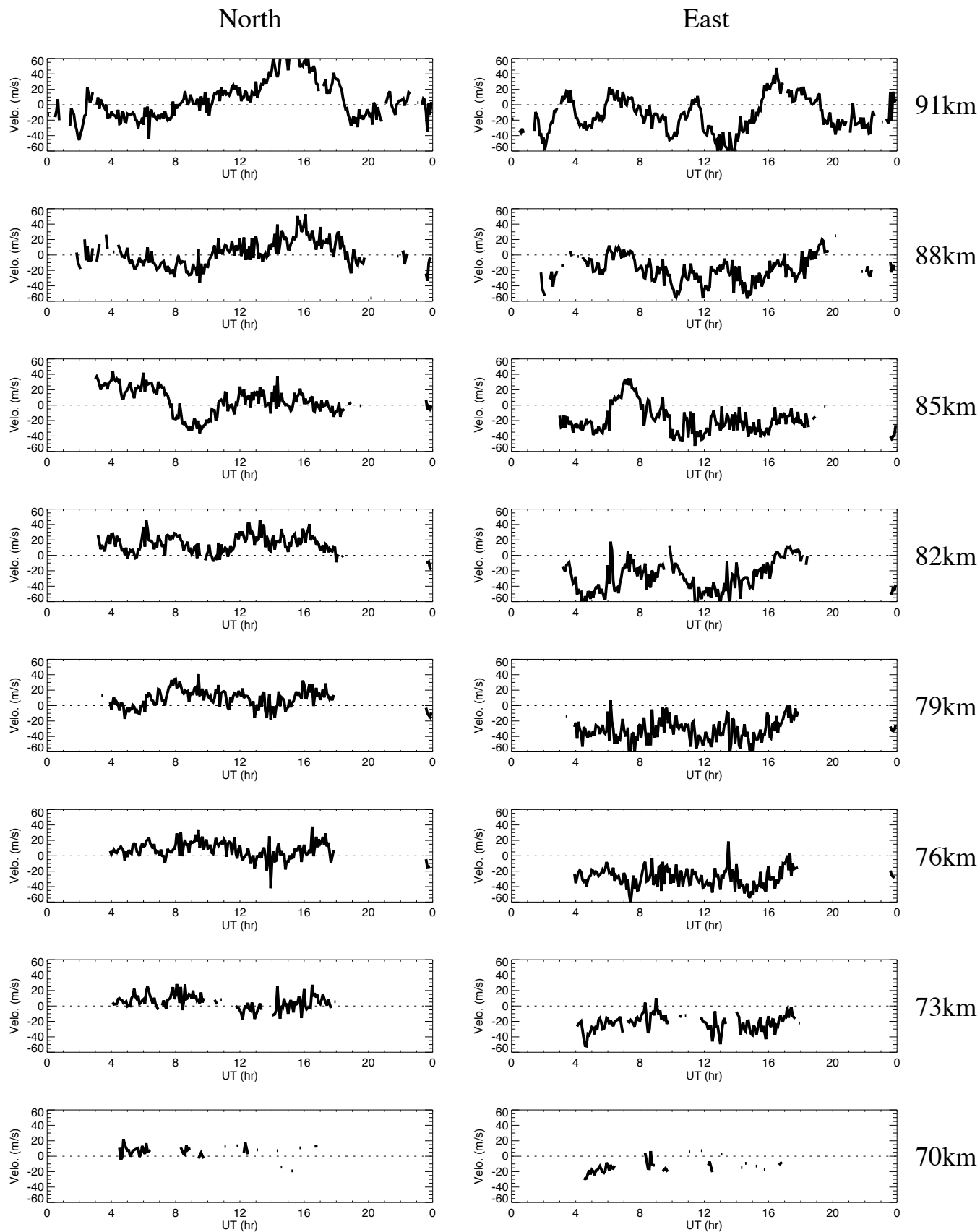


73km



70km

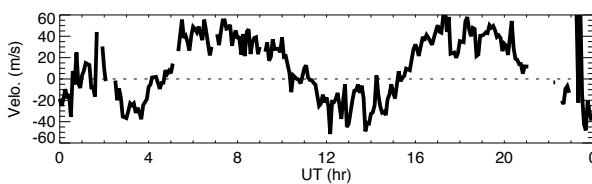
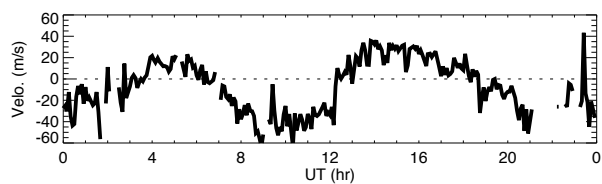
Wind data obtained by MF radar at Tromsøe on August 19, 2011



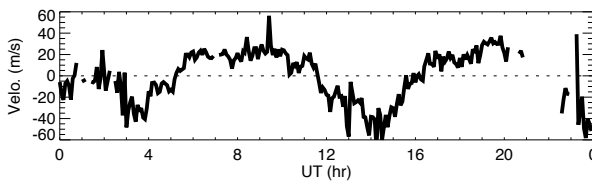
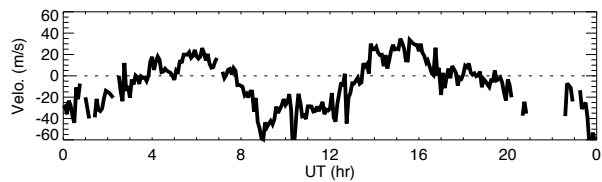
Wind data obtained by MF radar at Tromsøe on August 24, 2011

North

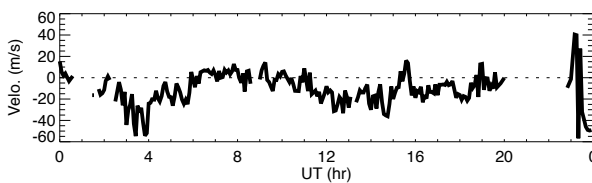
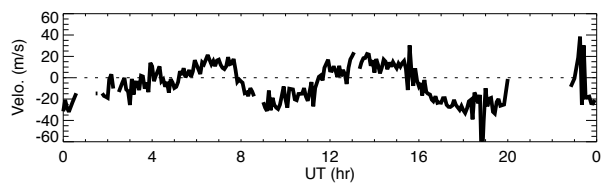
East



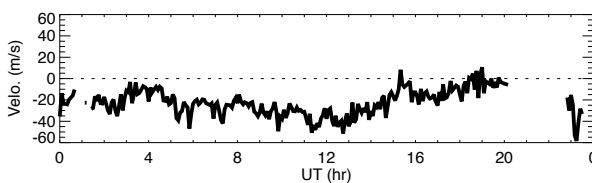
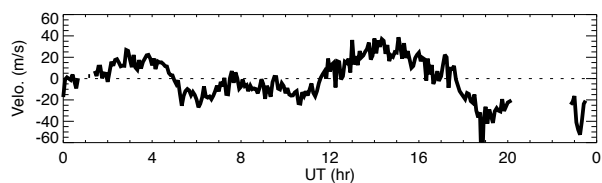
91km



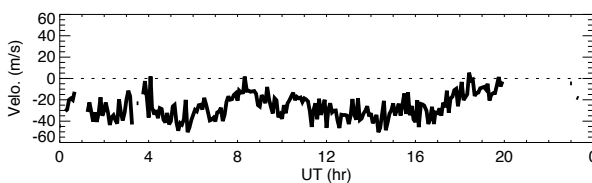
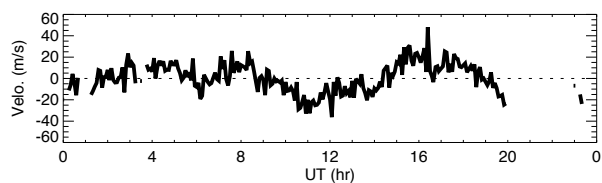
88km



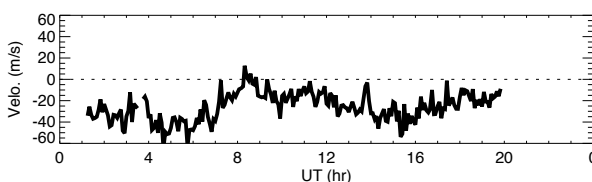
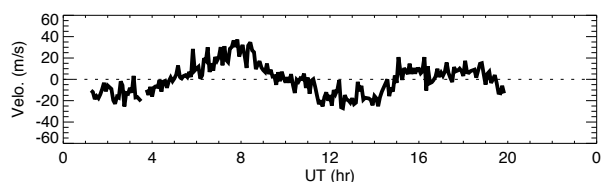
85km



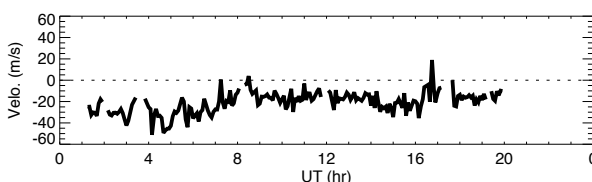
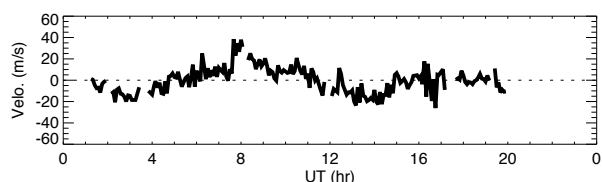
82km



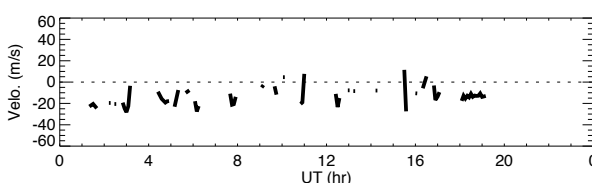
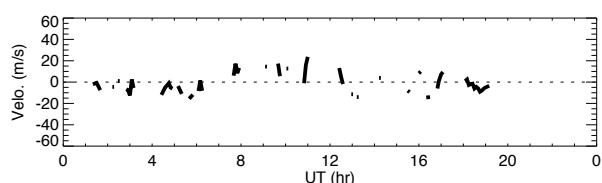
79km



76km



73km

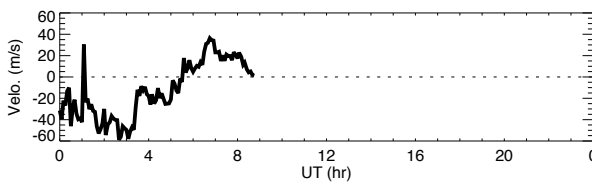
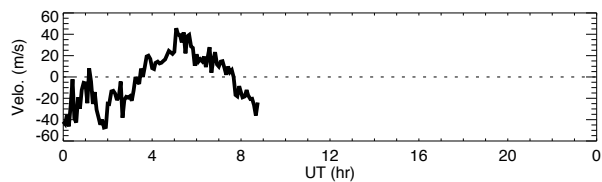


70km

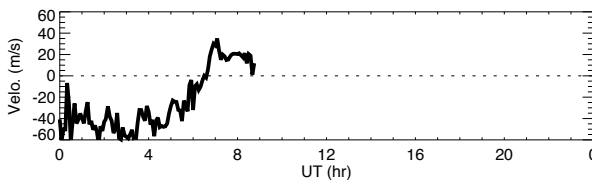
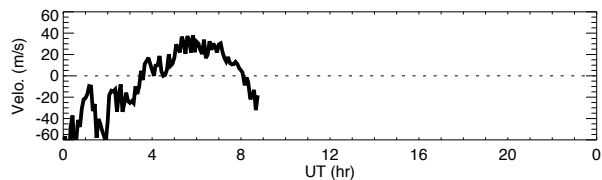
Wind data obtained by MF radar at Tromsøe on August 25, 2011

North

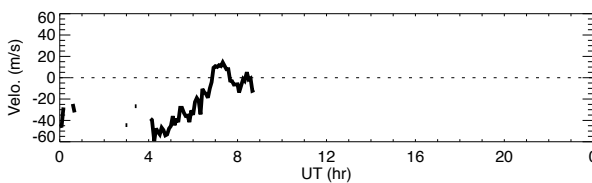
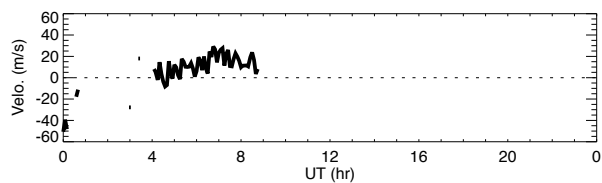
East



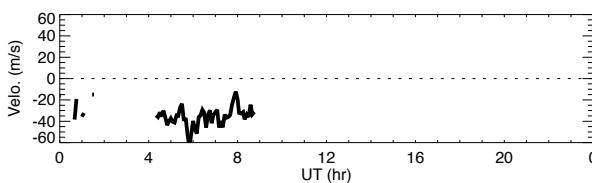
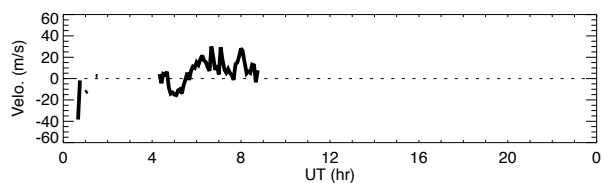
91km



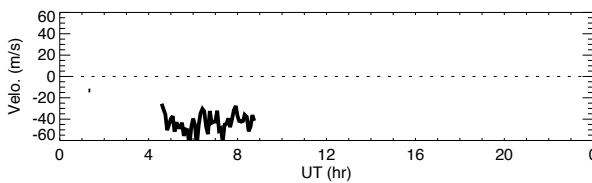
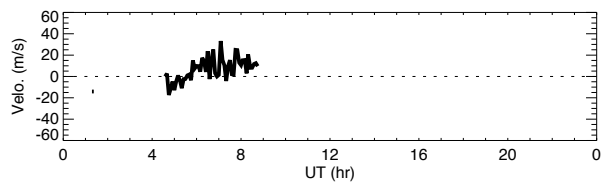
88km



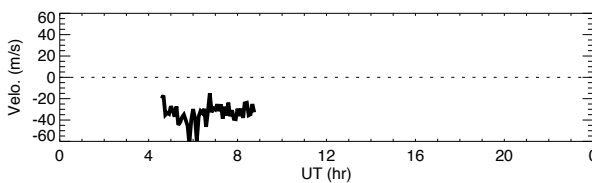
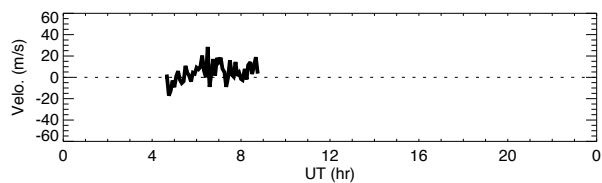
85km



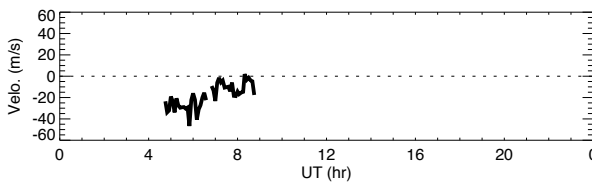
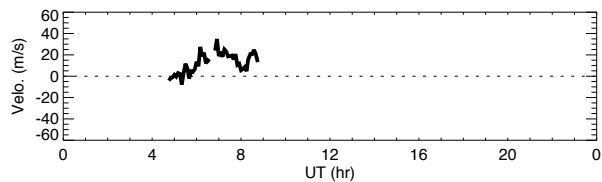
82km



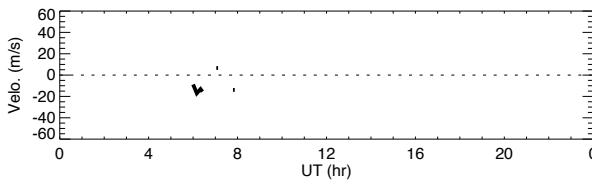
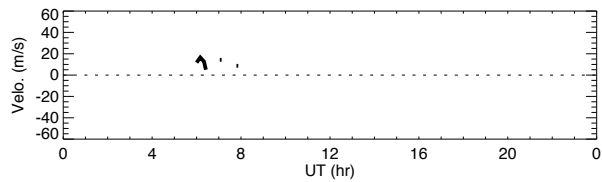
79km



76km



73km

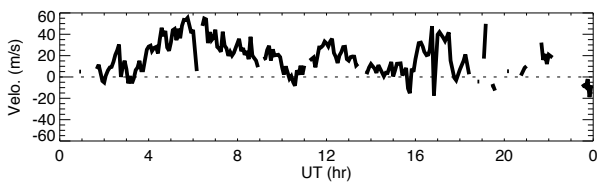
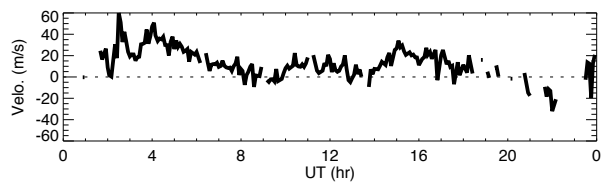


70km

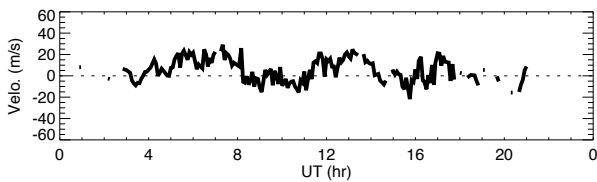
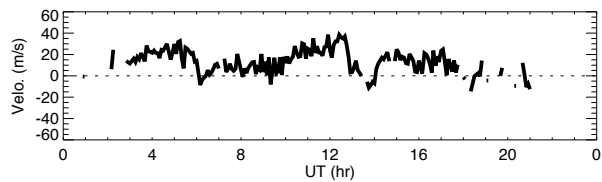
Wind data obtained by MF radar at Tromsøe on August 28, 2011

North

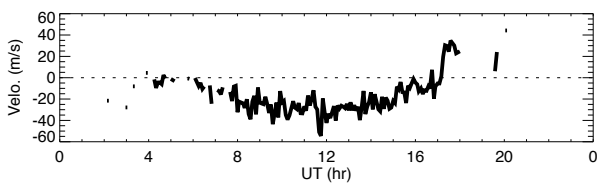
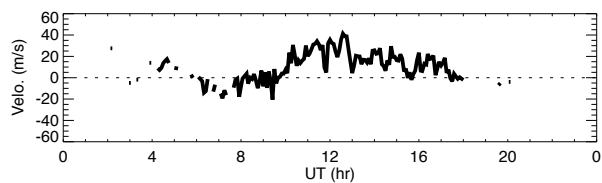
East



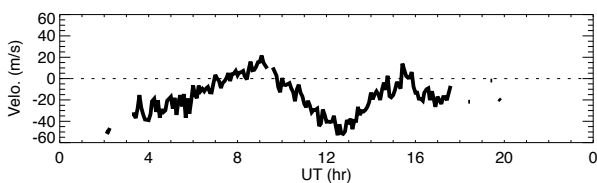
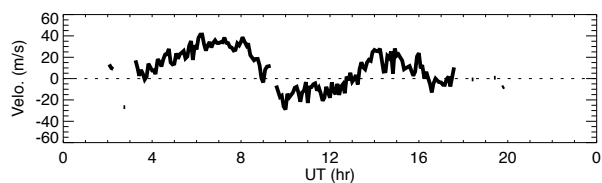
91km



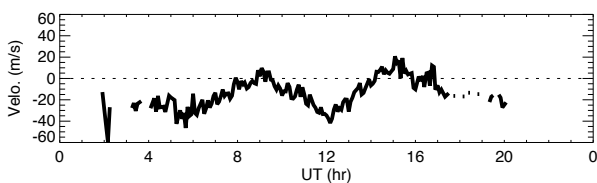
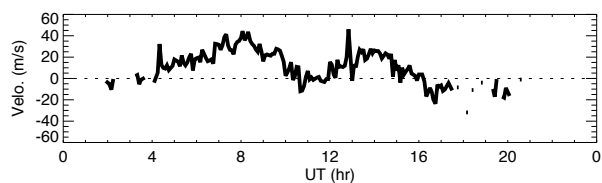
88km



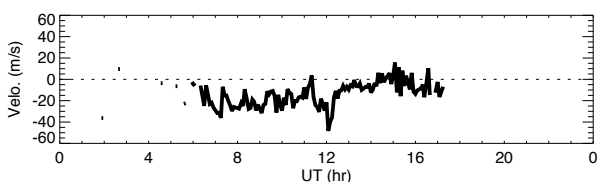
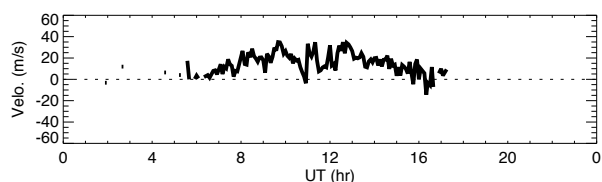
85km



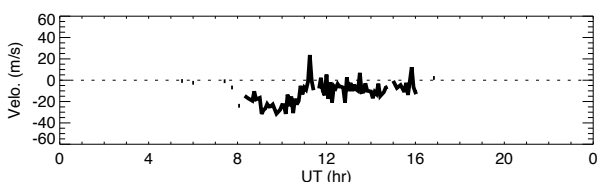
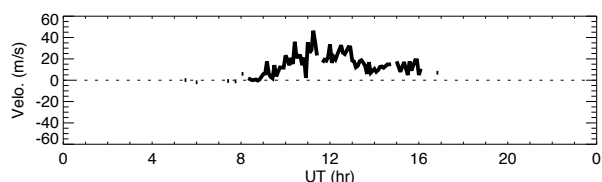
82km



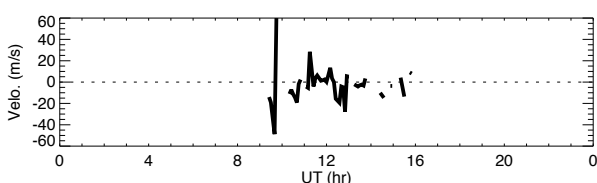
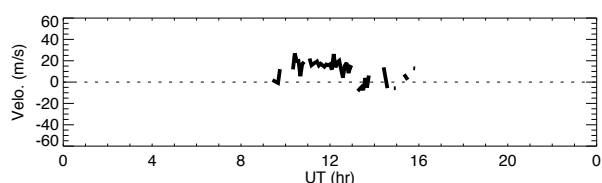
79km



76km

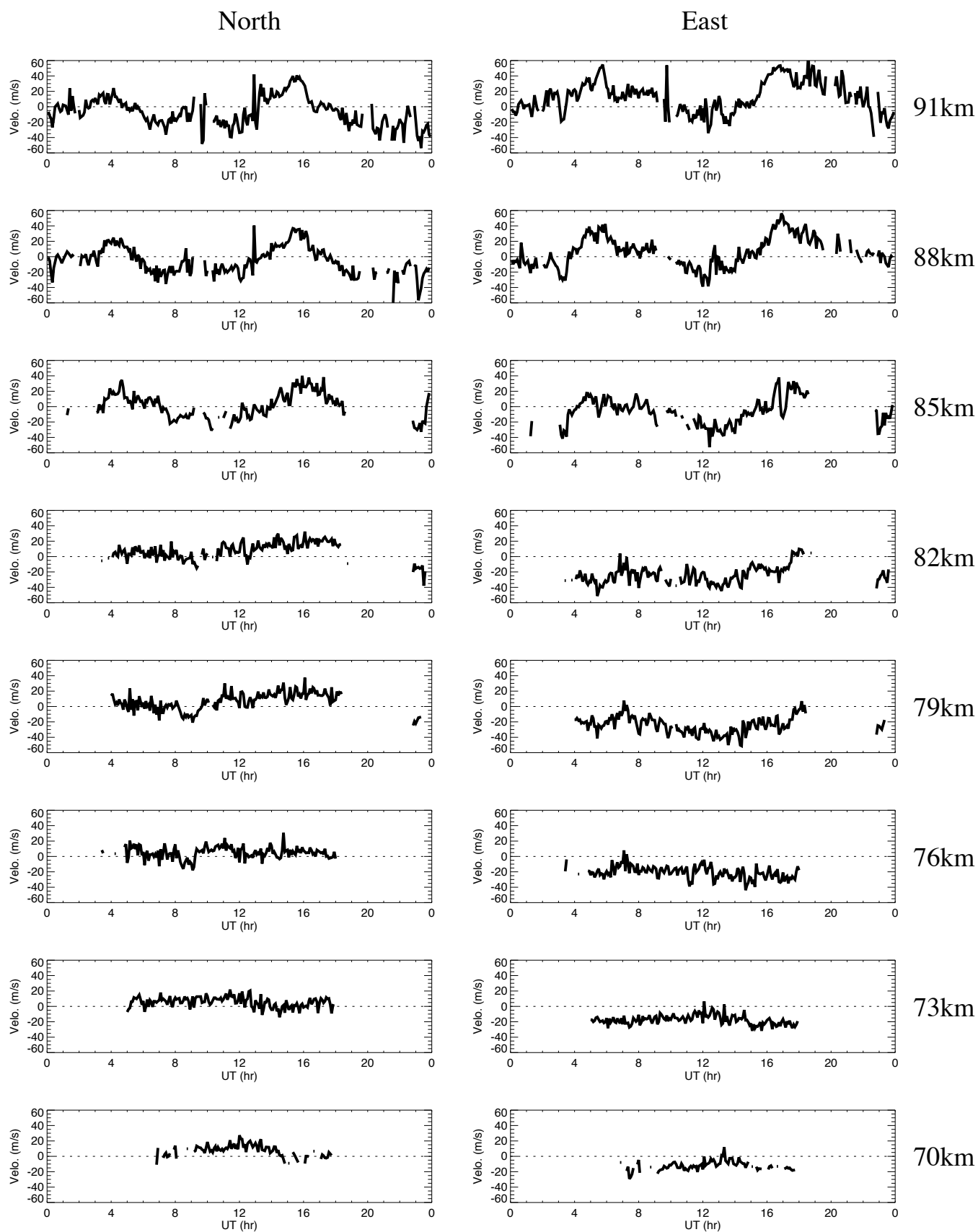


73km



70km

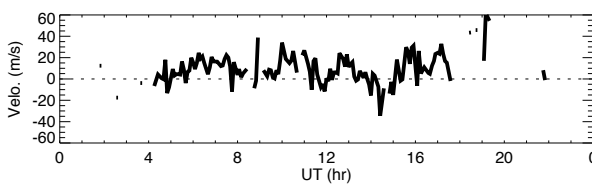
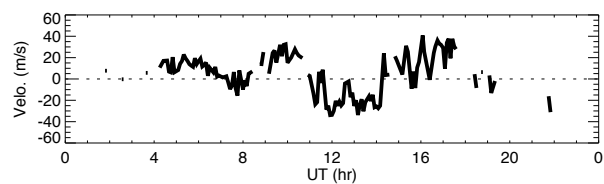
Wind data obtained by MF radar at Tromsøe on August 29, 2011



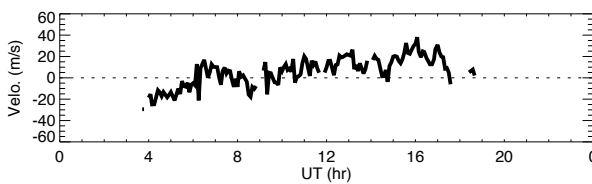
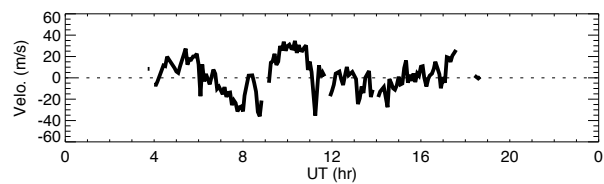
Wind data obtained by MF radar at Tromsøe on August 31, 2011

North

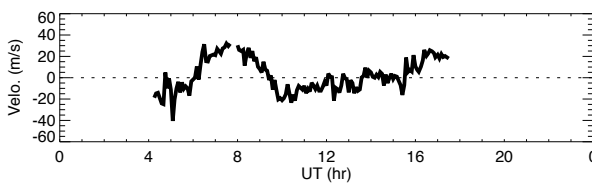
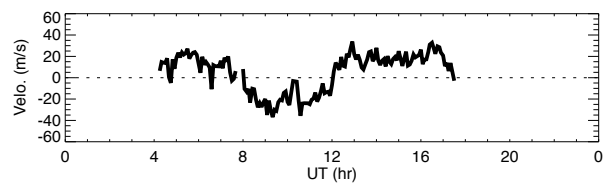
East



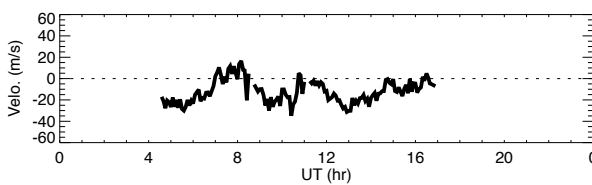
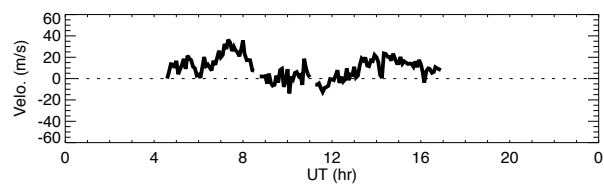
91km



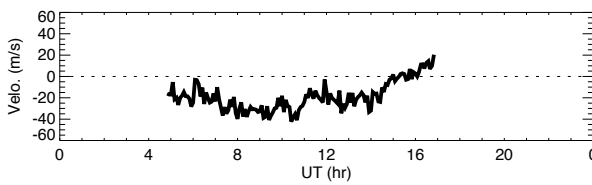
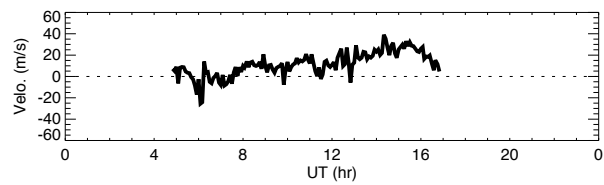
88km



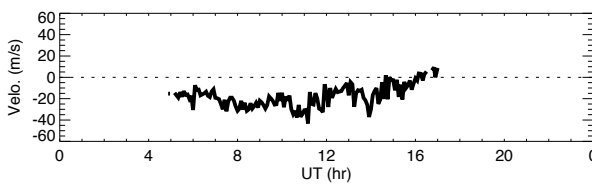
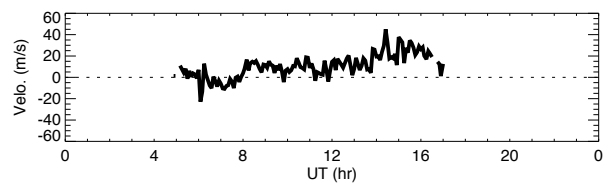
85km



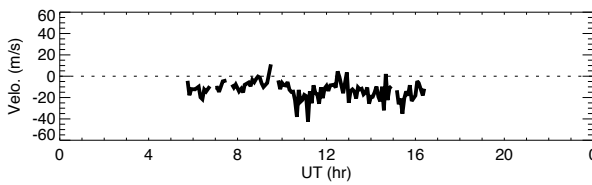
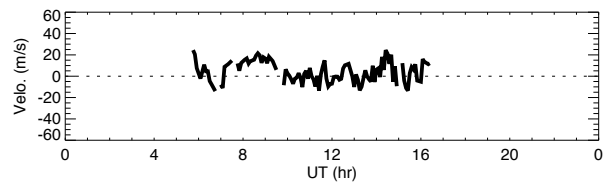
82km



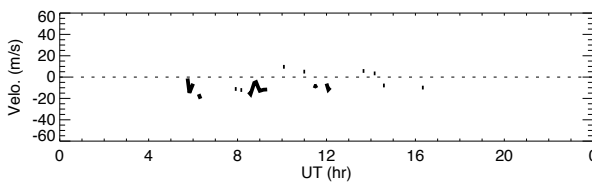
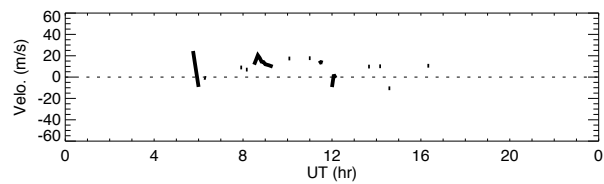
79km



76km



73km



70km