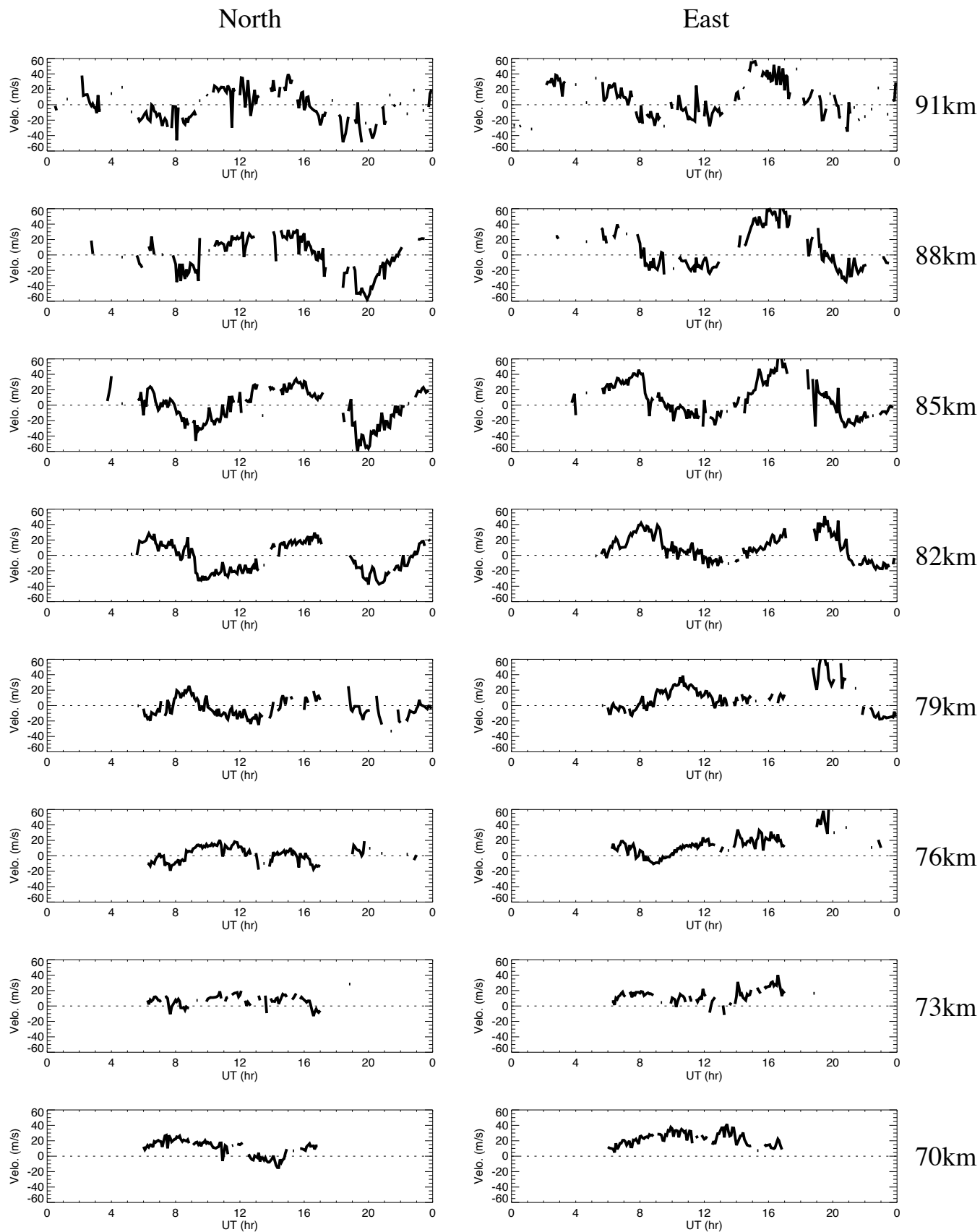


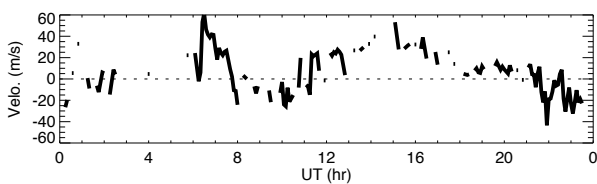
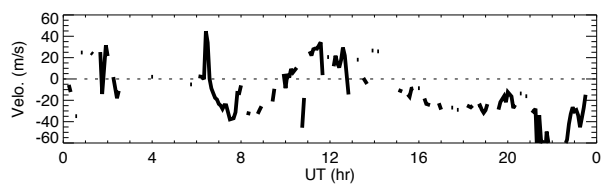
Wind data obtained by MF radar at Tromsøe on October 3, 2011



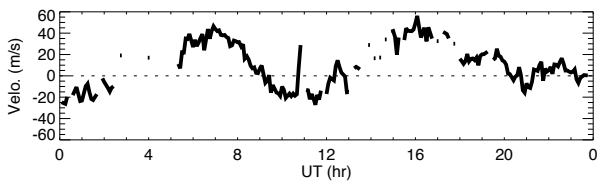
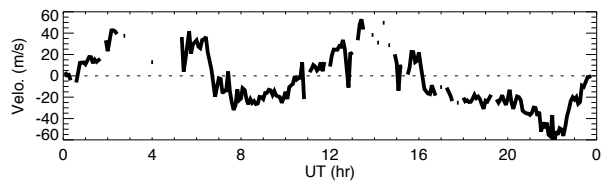
Wind data obtained by MF radar at Tromsøe on October 5, 2011

North

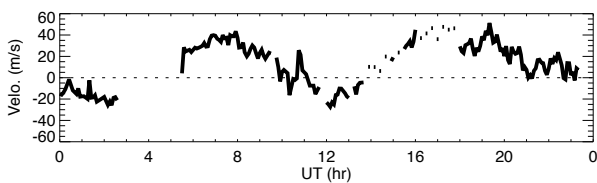
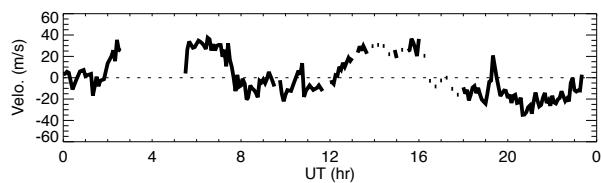
East



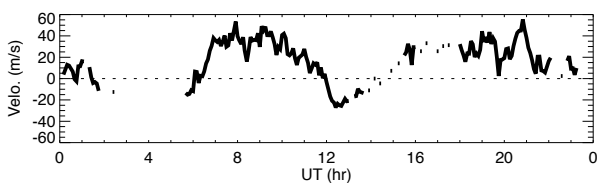
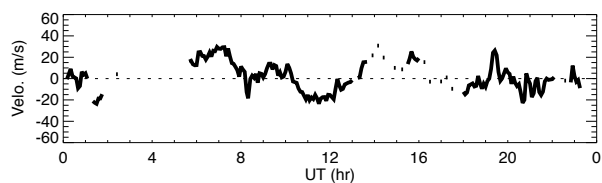
91km



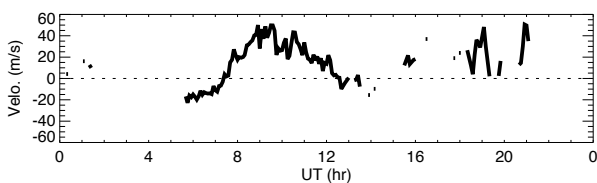
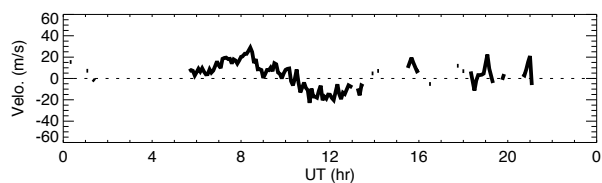
88km



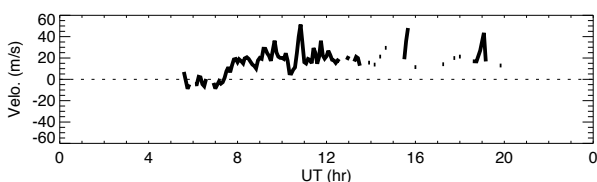
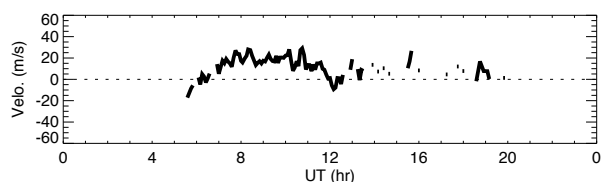
85km



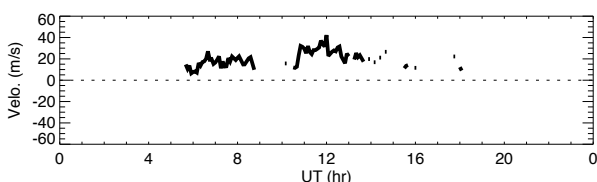
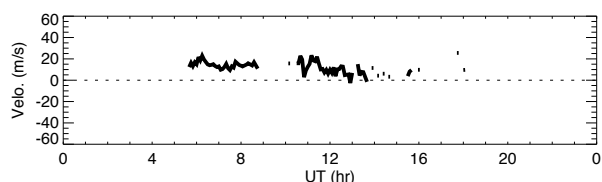
82km



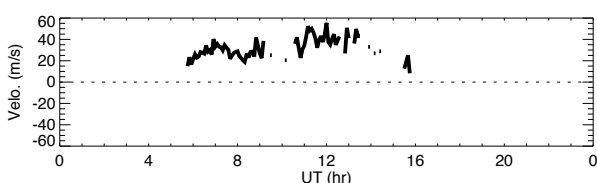
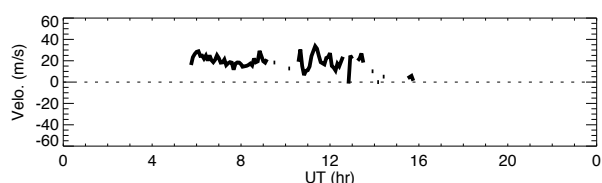
79km



76km



73km

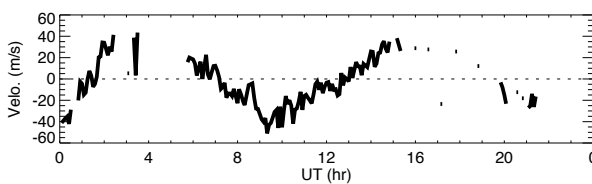
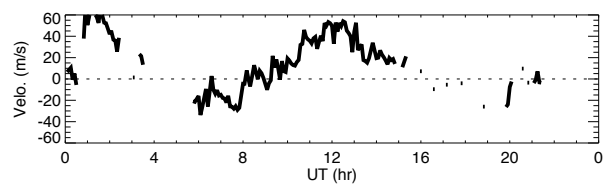


70km

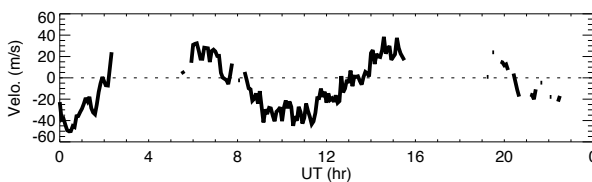
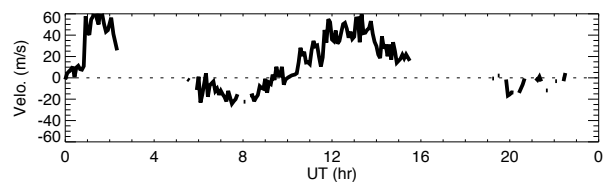
Wind data obtained by MF radar at Tromsøe on October 10, 2011

North

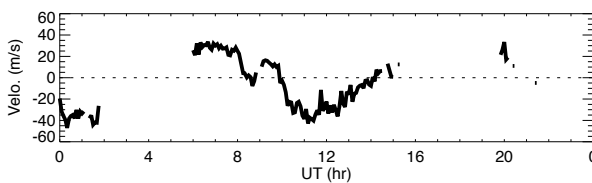
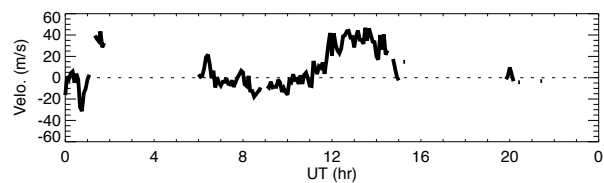
East



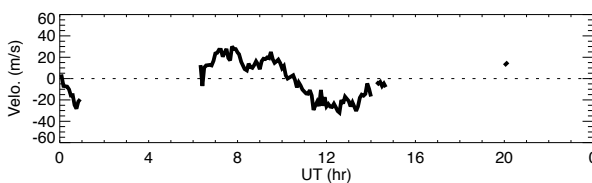
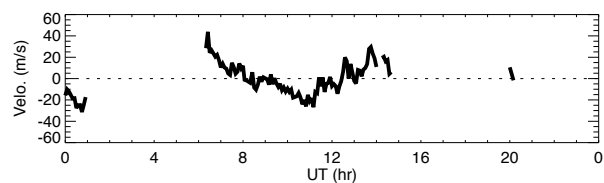
91km



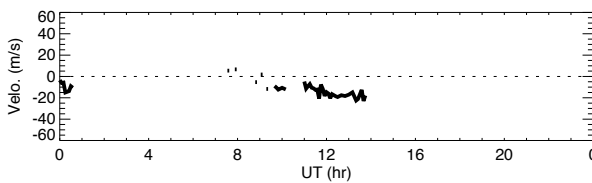
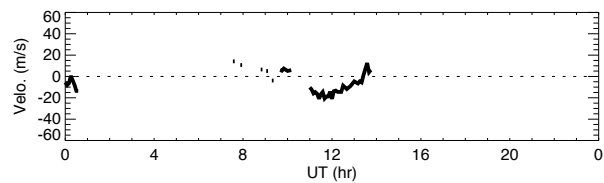
88km



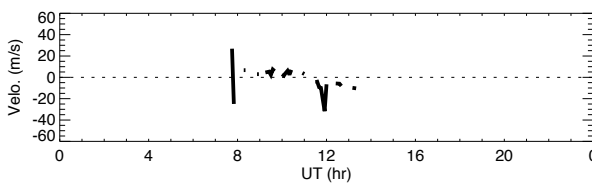
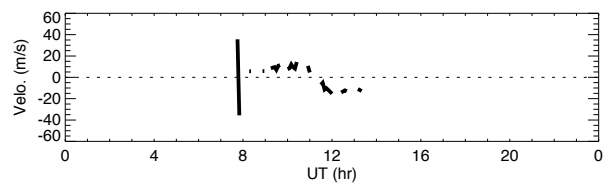
85km



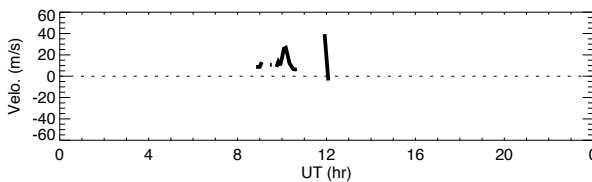
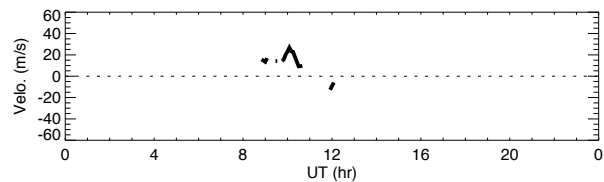
82km



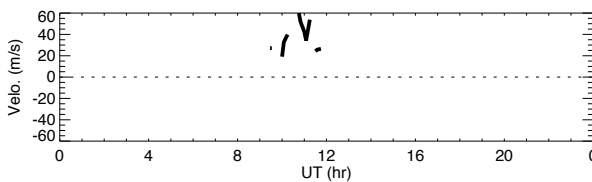
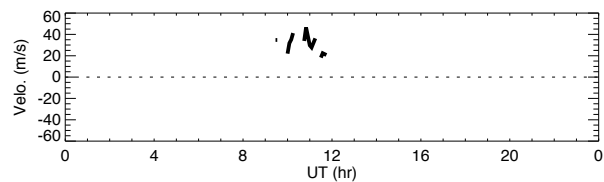
79km



76km

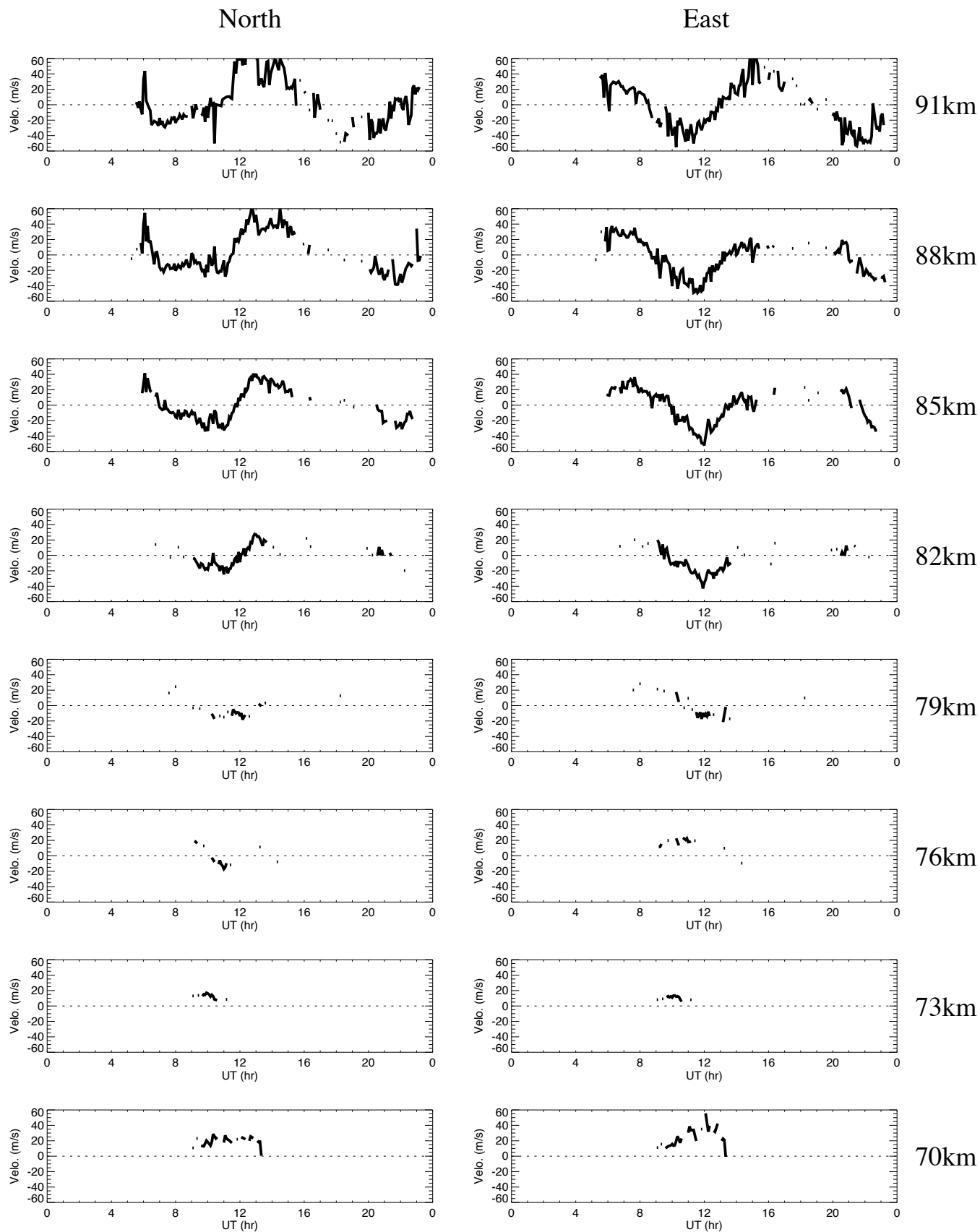


73km

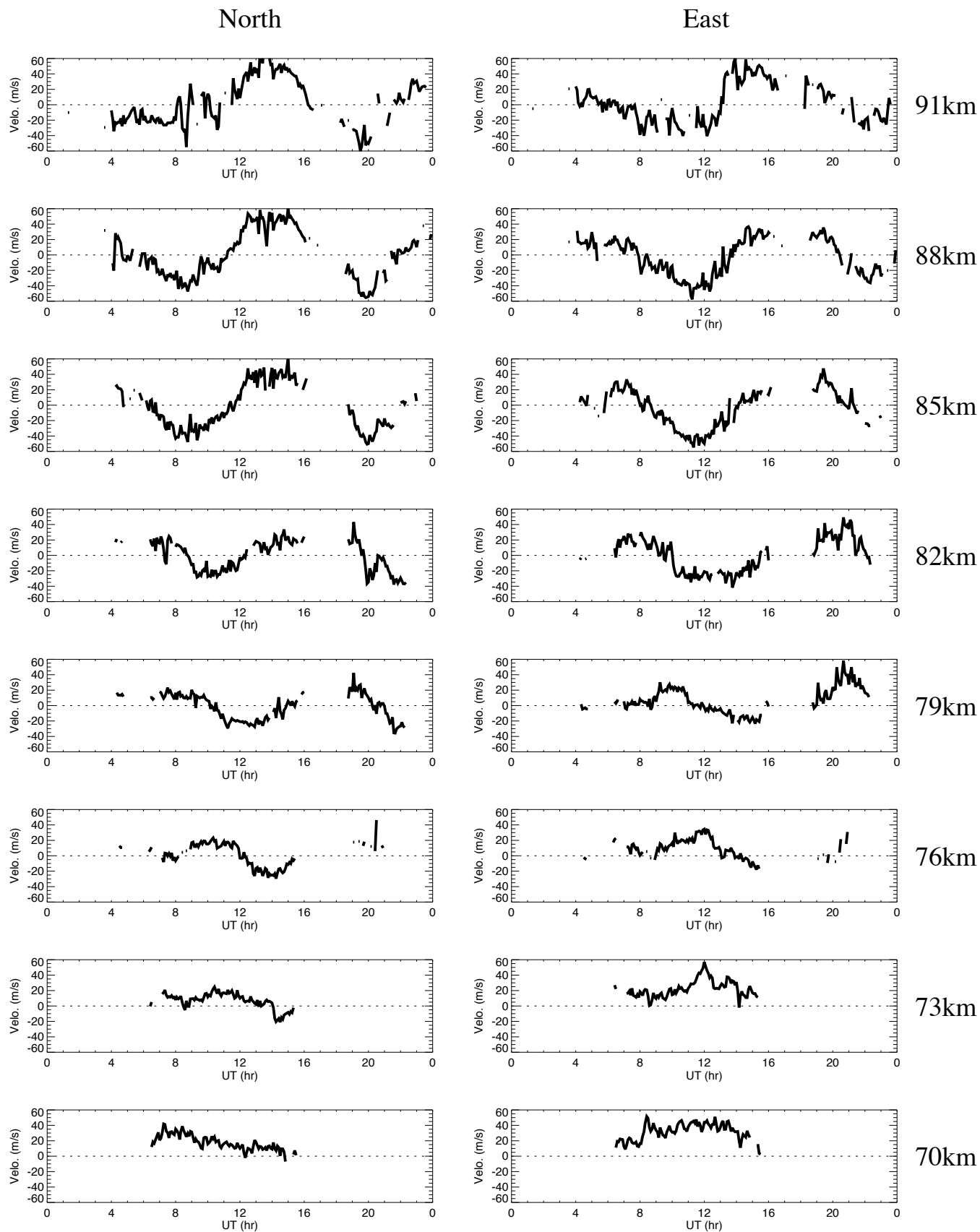


70km

Wind data obtained by MF radar at Tromsøe on October 11, 2011



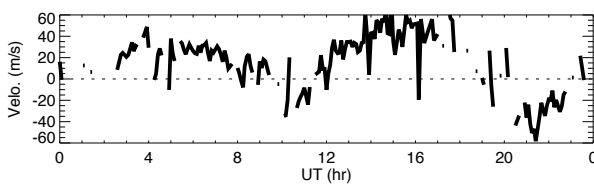
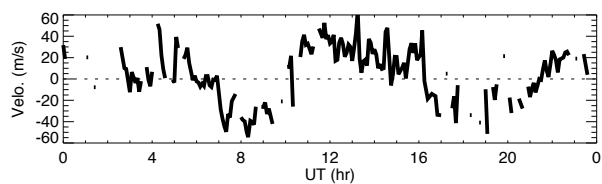
Wind data obtained by MF radar at Tromsøe on October 12, 2011



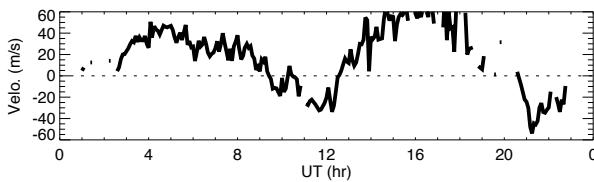
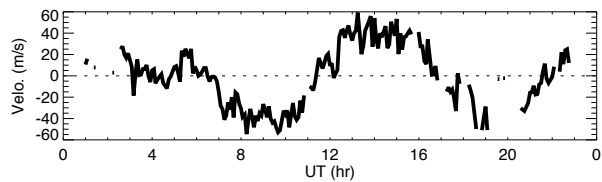
Wind data obtained by MF radar at Tromsøe on October 13, 2011

North

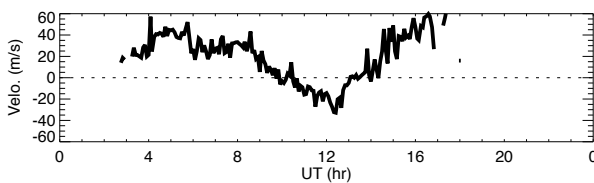
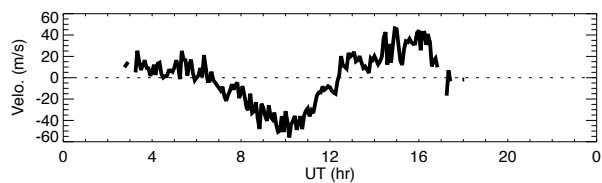
East



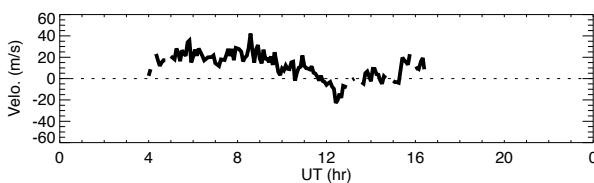
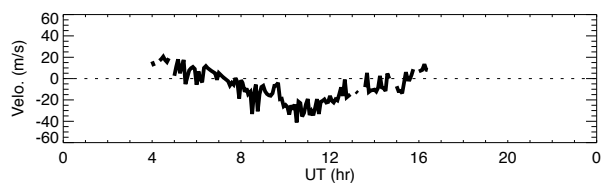
91km



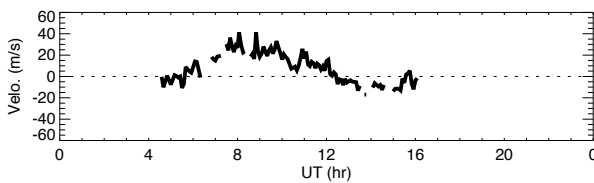
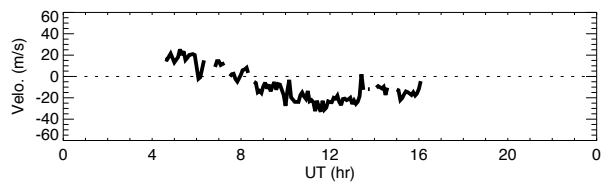
88km



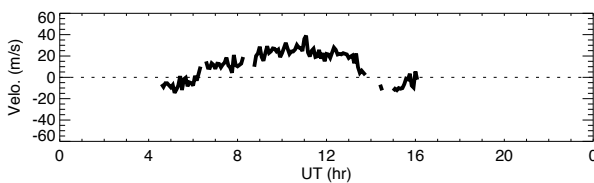
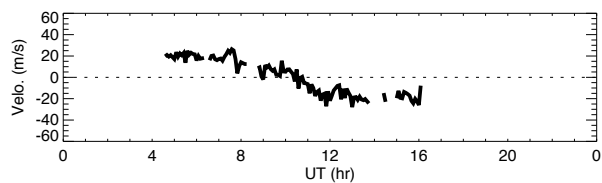
85km



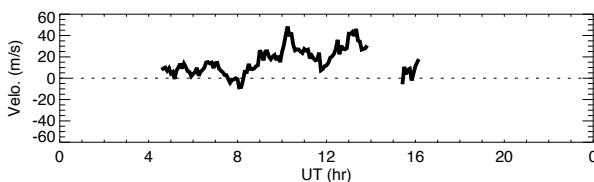
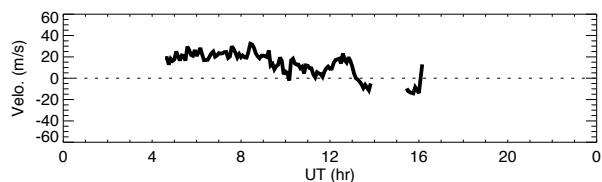
82km



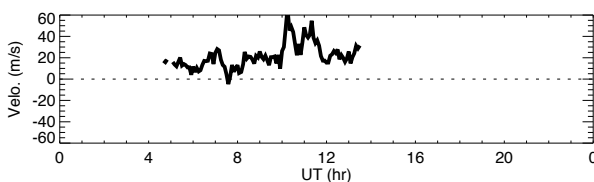
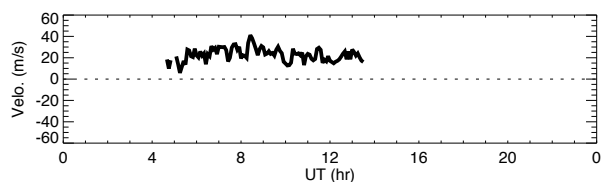
79km



76km

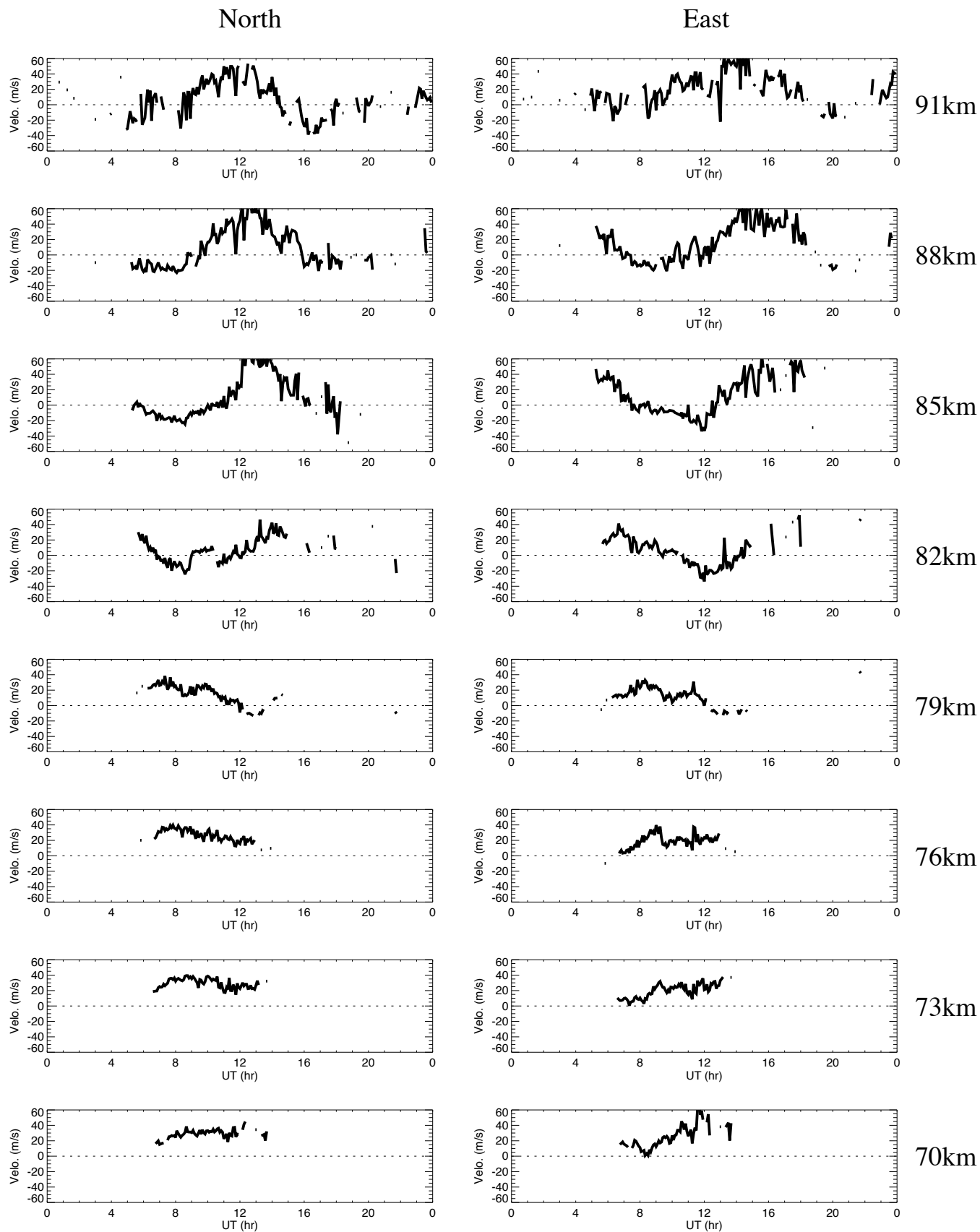


73km



70km

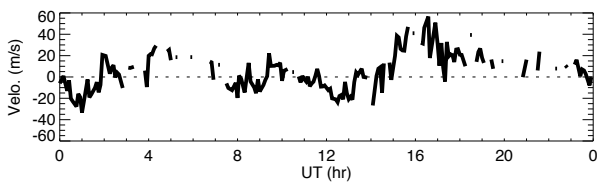
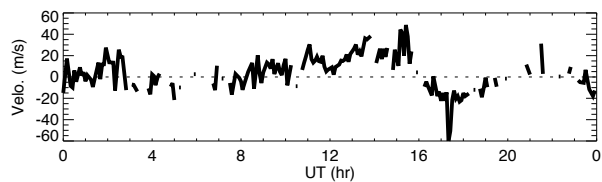
Wind data obtained by MF radar at Tromsøe on October 14, 2011



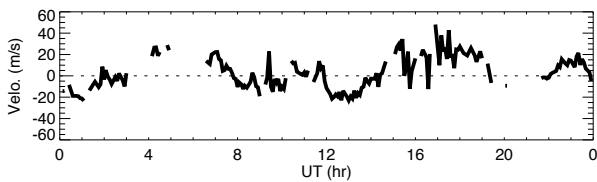
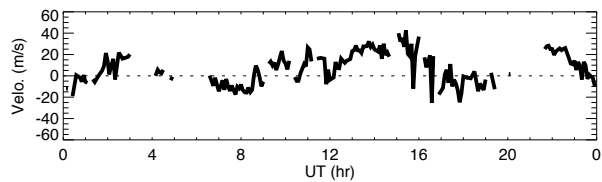
Wind data obtained by MF radar at Tromsøe on October 17, 2011

North

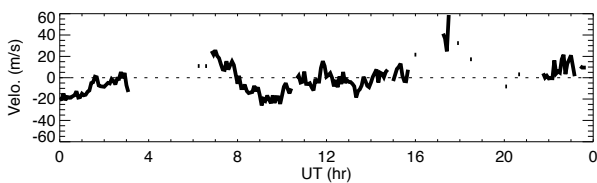
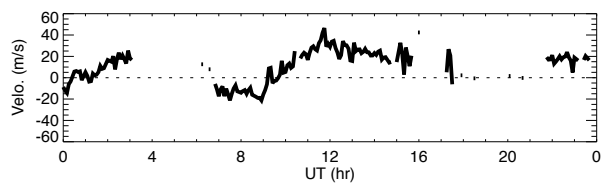
East



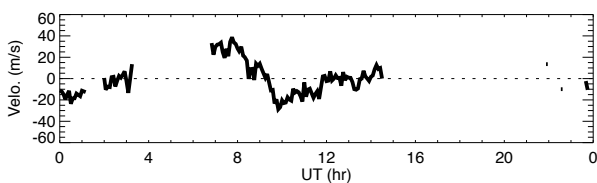
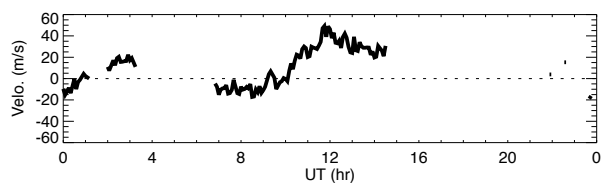
91km



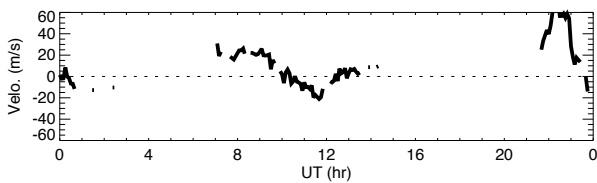
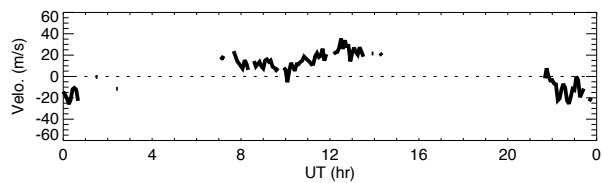
88km



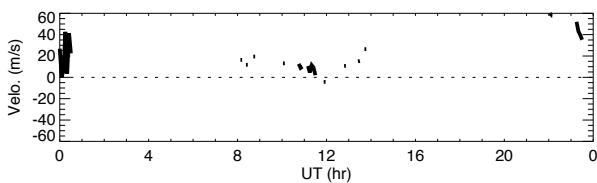
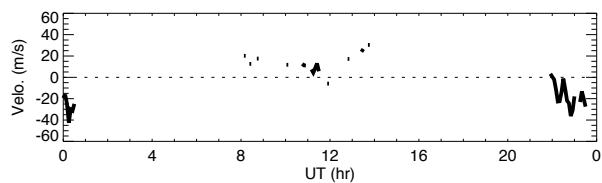
85km



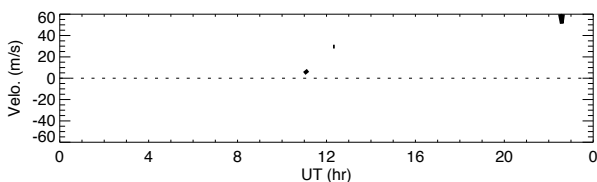
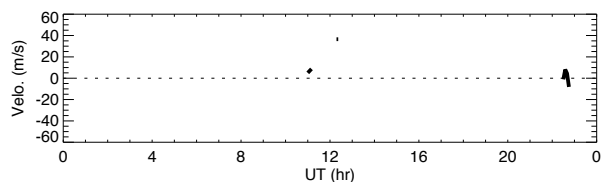
82km



79km



76km



73km

Wind data obtained by MF radar at Tromsøe on October 25, 2011

