



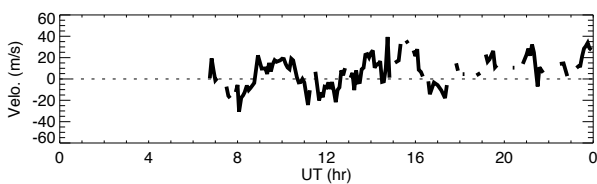
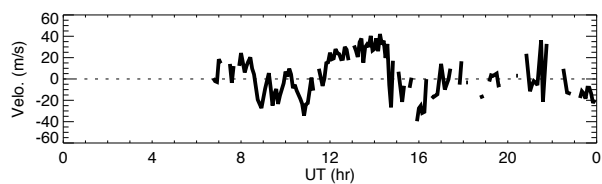




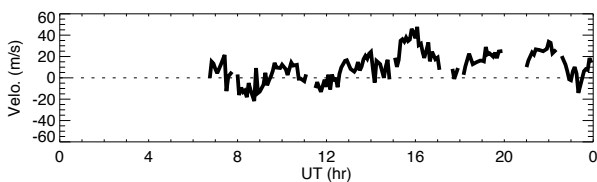
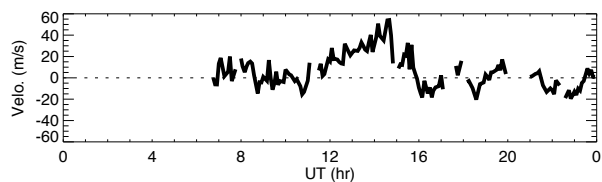
# Wind data obtained by MF radar at Tromsøe on November 4, 2011

## North

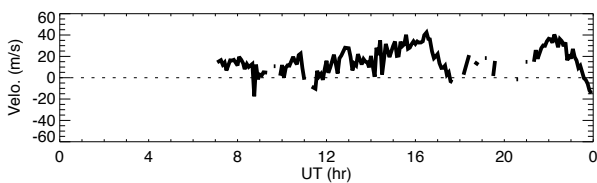
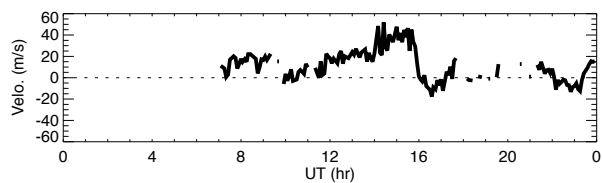
## East



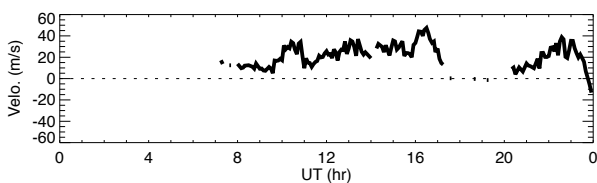
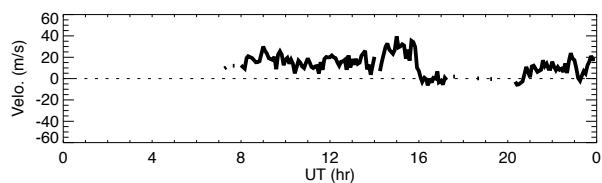
91km



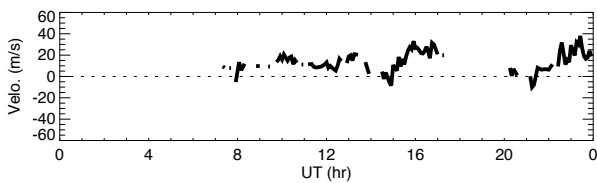
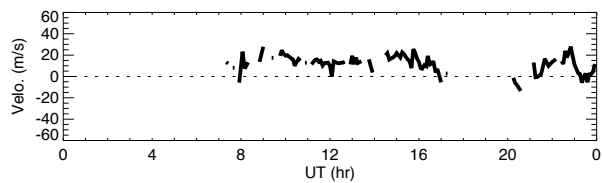
88km



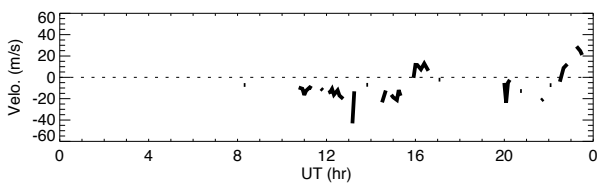
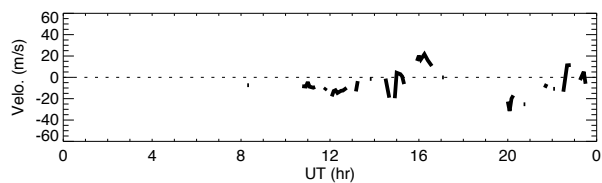
85km



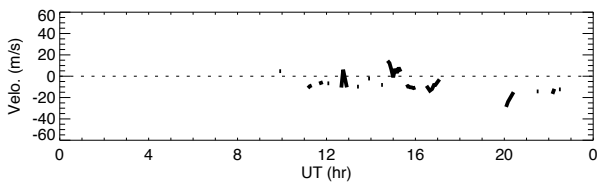
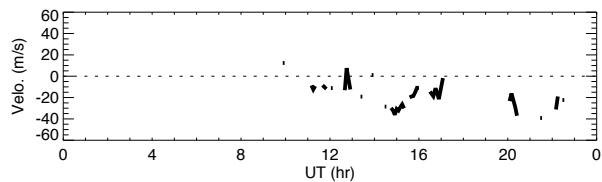
82km



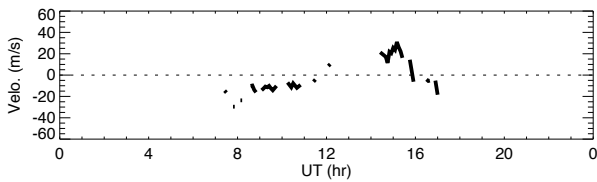
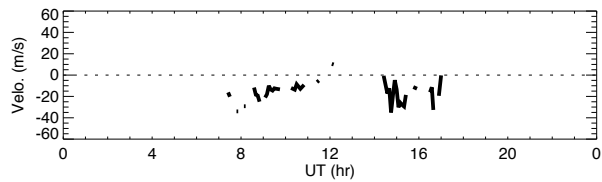
79km



76km



73km

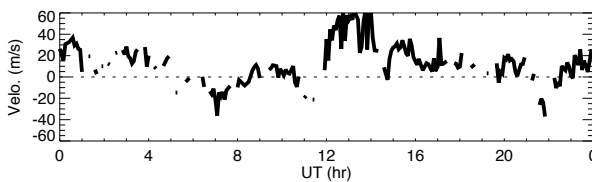
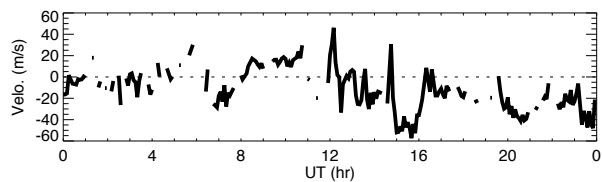


70km

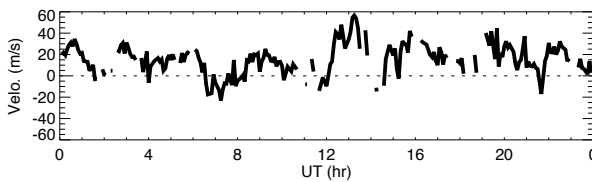
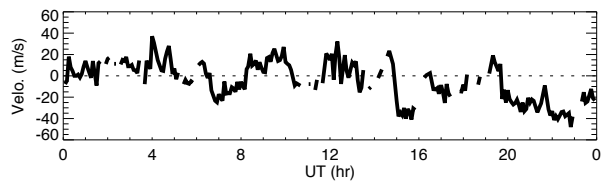
# Wind data obtained by MF radar at Tromsøe on November 5, 2011

## North

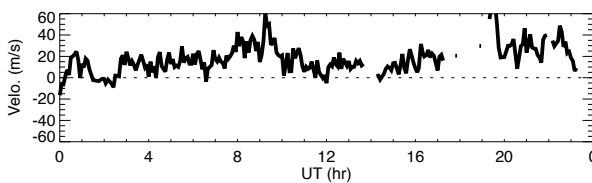
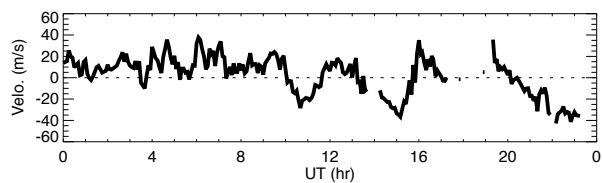
## East



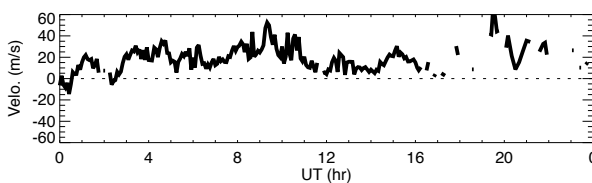
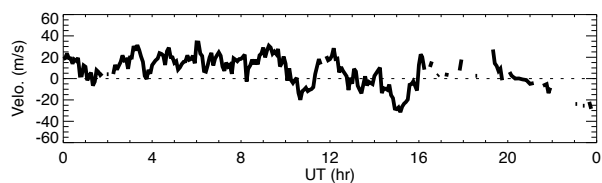
91km



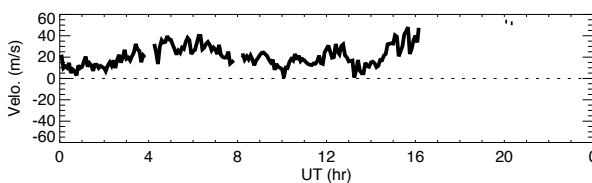
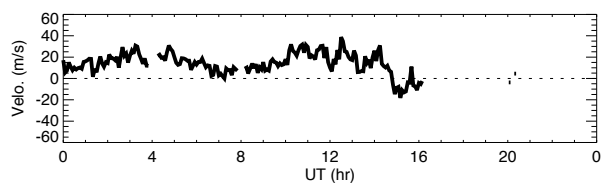
88km



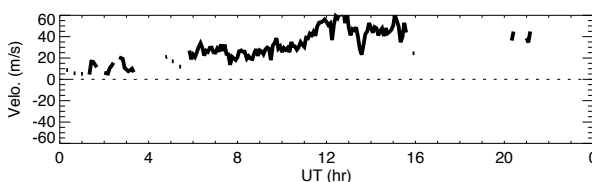
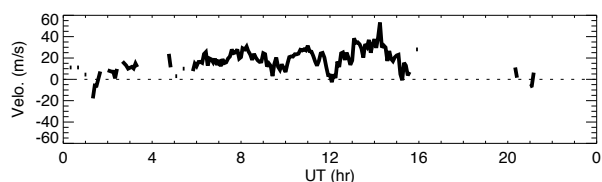
85km



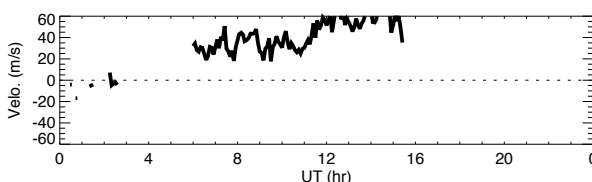
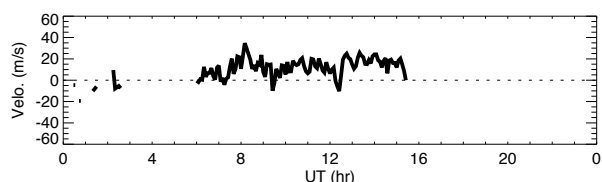
82km



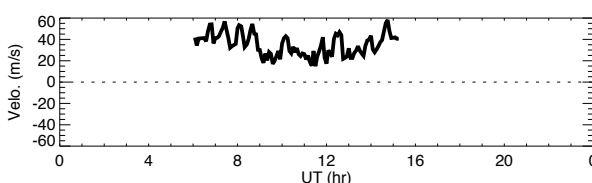
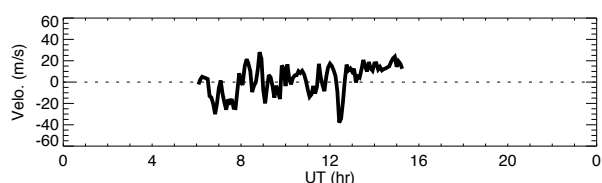
79km



76km



73km



70km

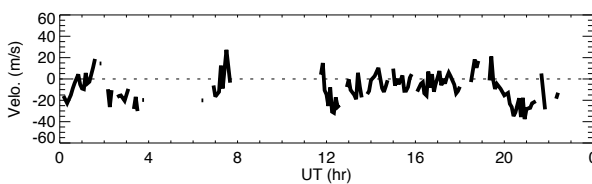
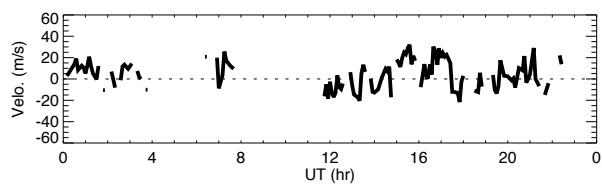




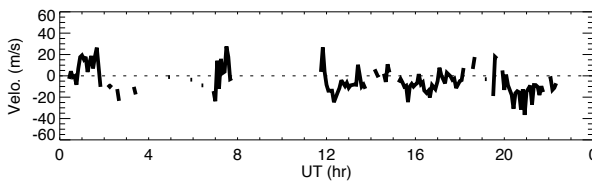
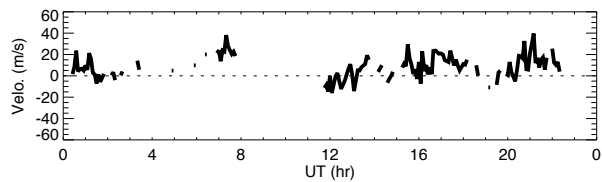
# Wind data obtained by MF radar at Tromsøe on November 8, 2011

## North

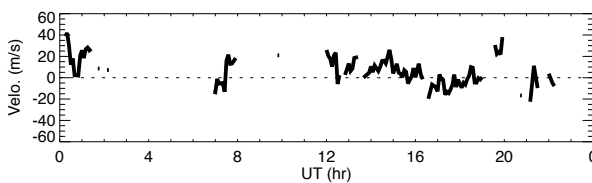
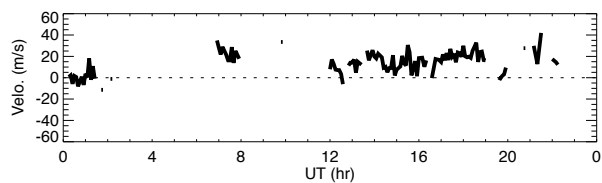
## East



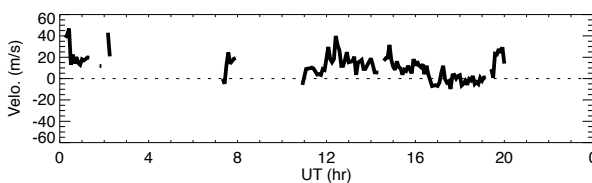
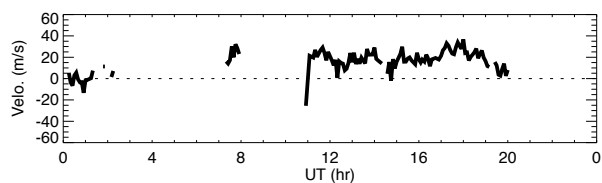
91km



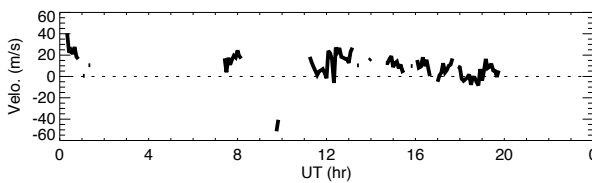
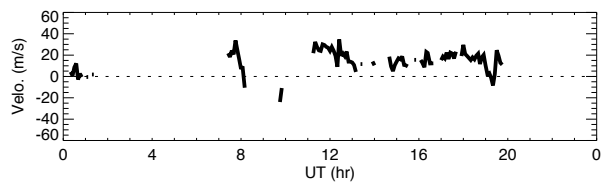
88km



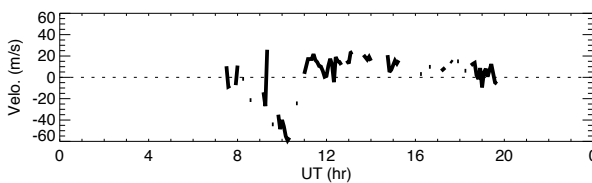
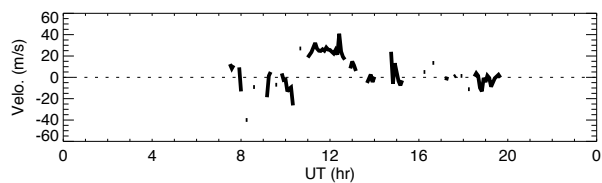
85km



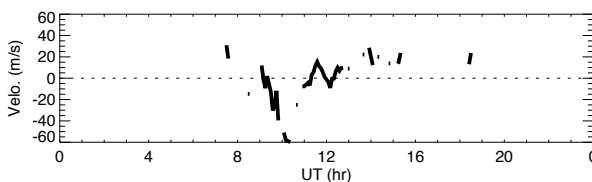
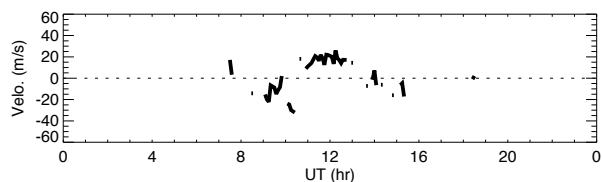
82km



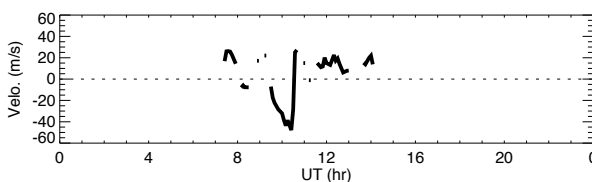
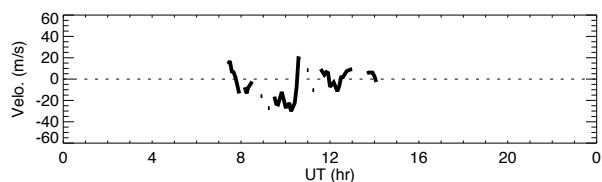
79km



76km



73km



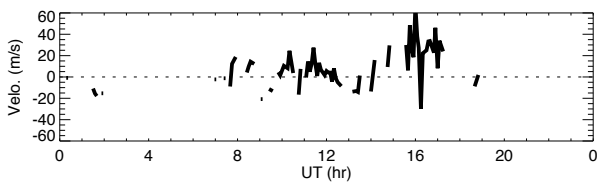
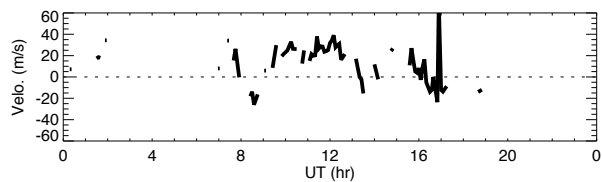
70km



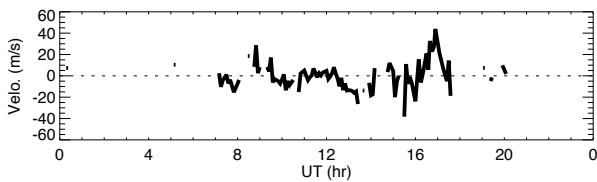
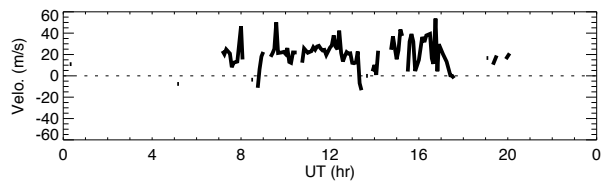
# Wind data obtained by MF radar at Tromsøe on November 9, 2011

## North

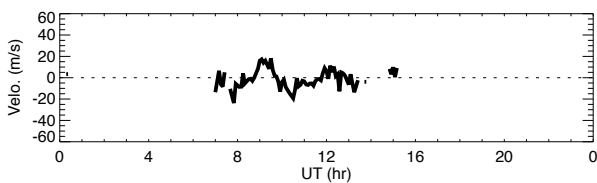
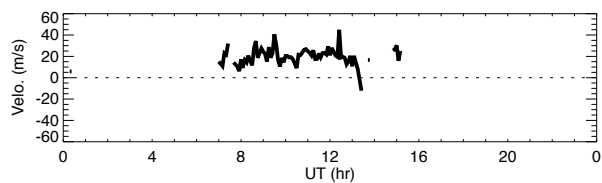
## East



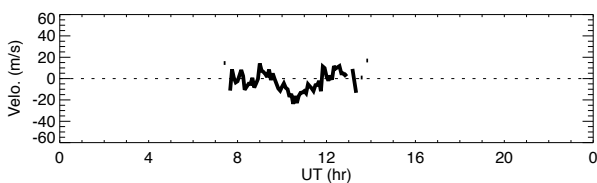
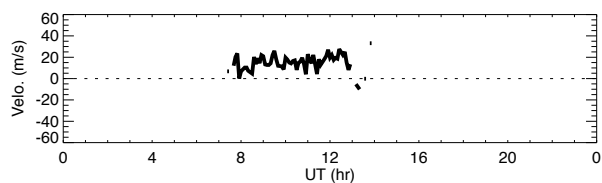
91km



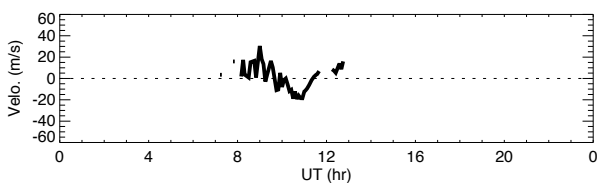
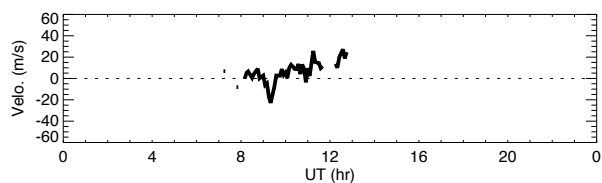
88km



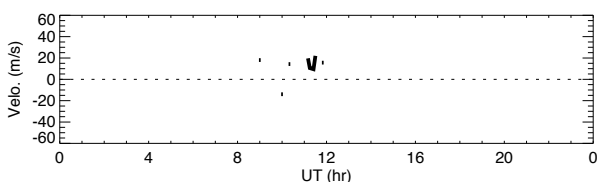
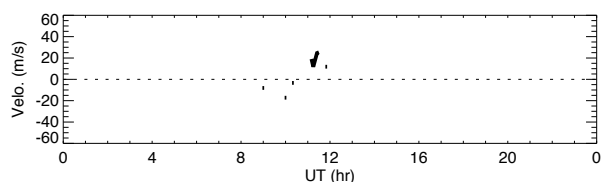
85km



82km



79km



76km



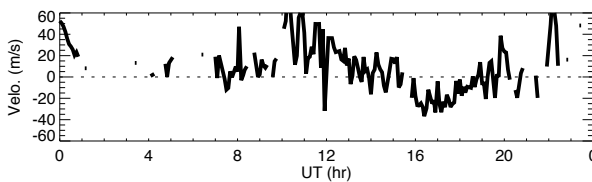
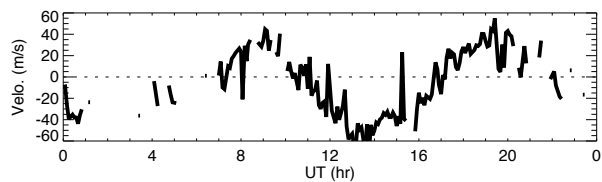




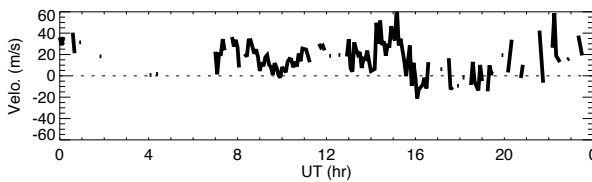
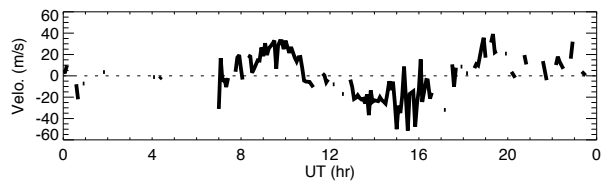
# Wind data obtained by MF radar at Tromsøe on November 13, 2011

## North

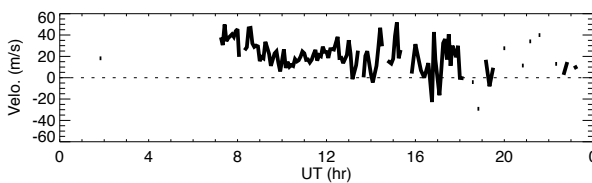
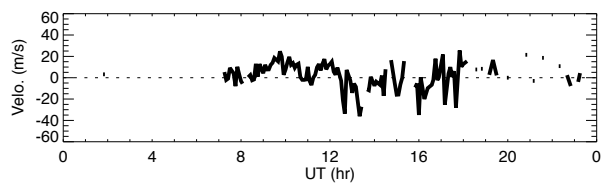
## East



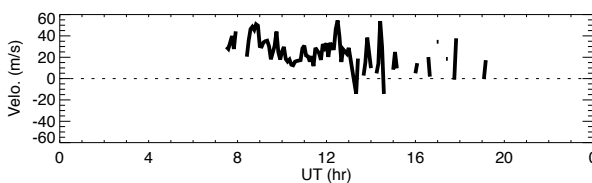
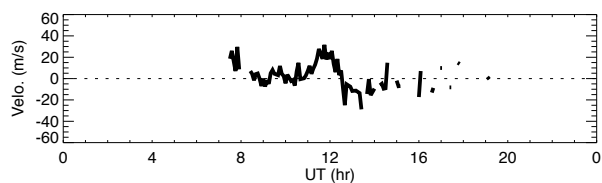
91km



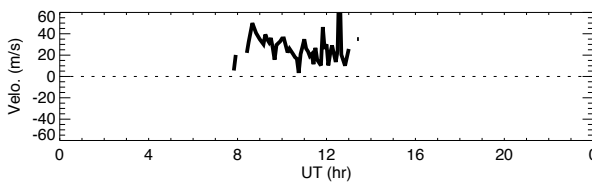
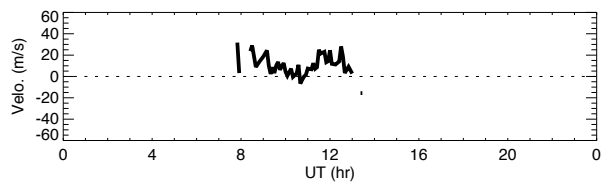
88km



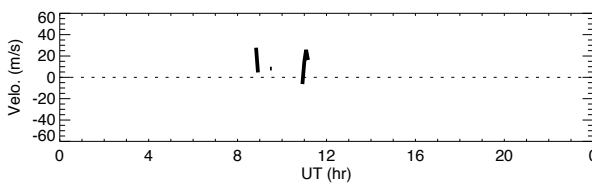
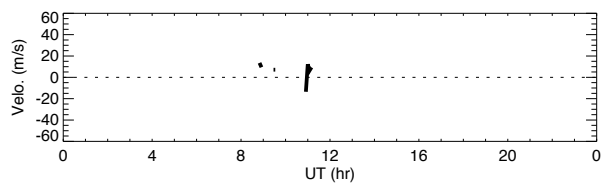
85km



82km



79km

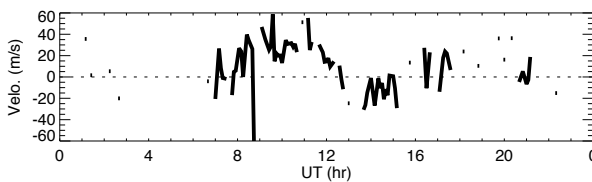
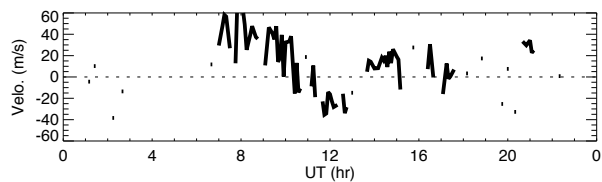


76km

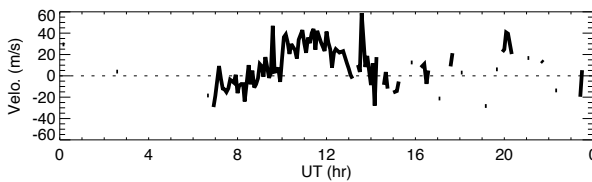
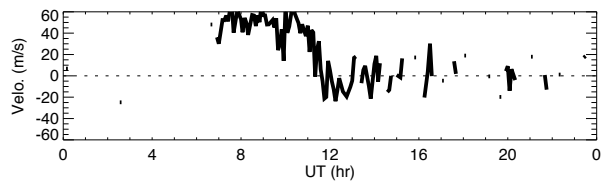
# Wind data obtained by MF radar at Tromsøe on November 14, 2011

North

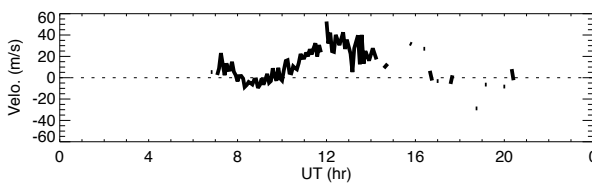
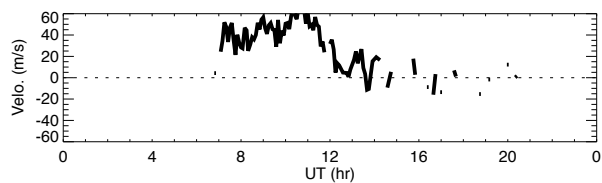
East



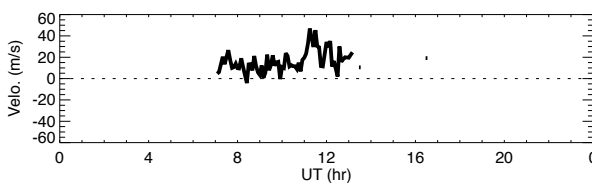
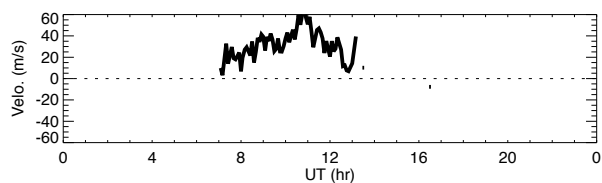
91km



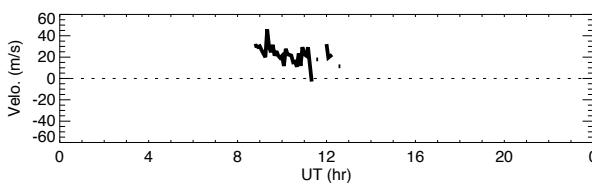
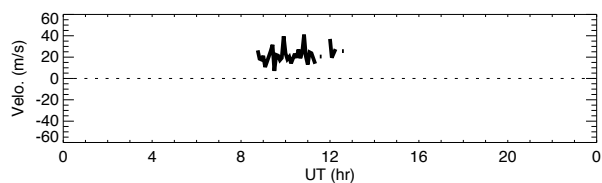
88km



85km

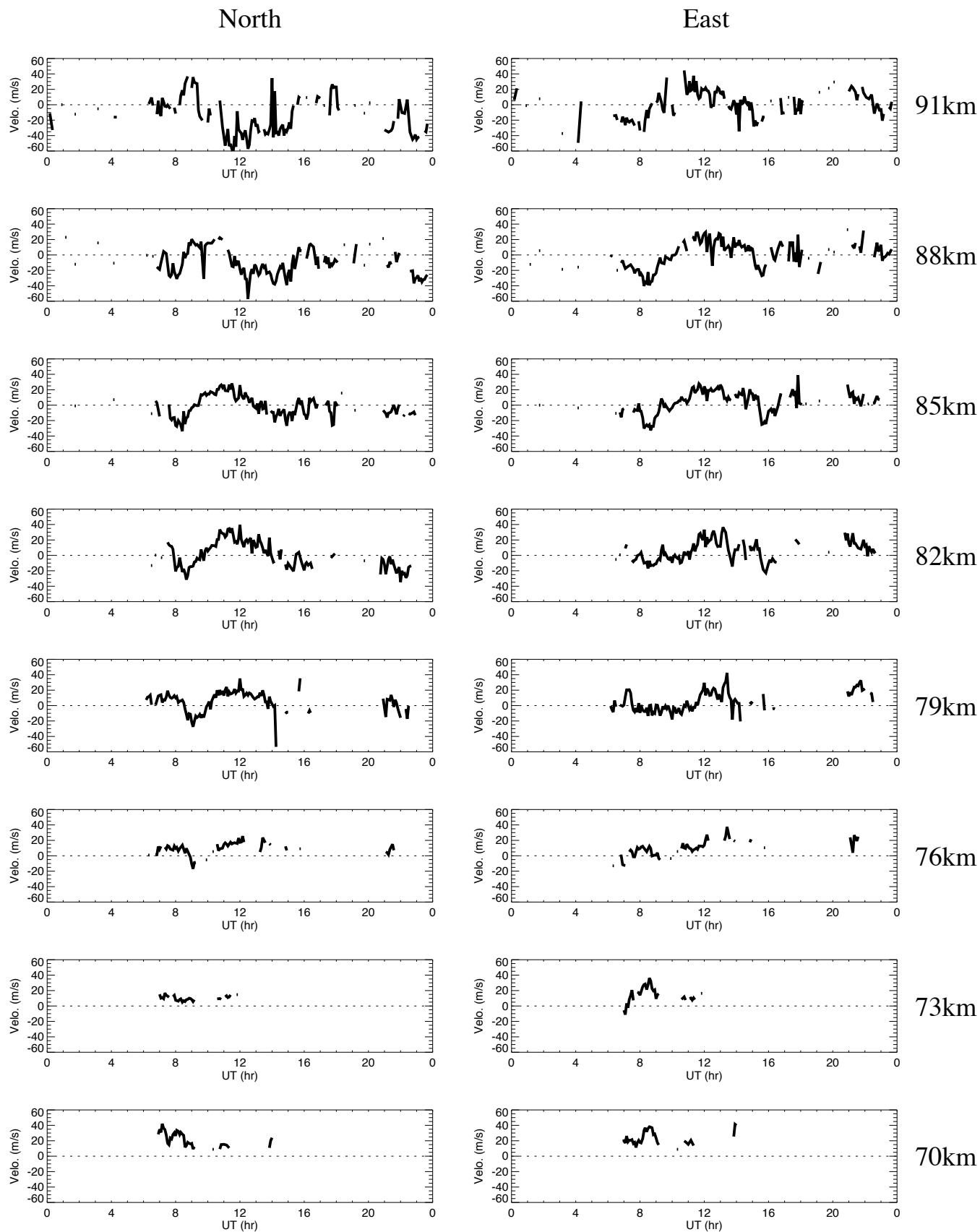


82km



79km

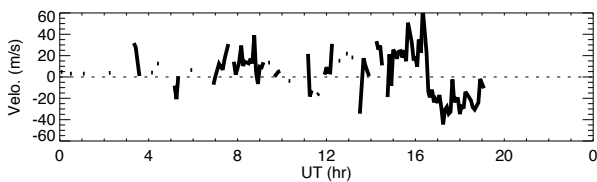
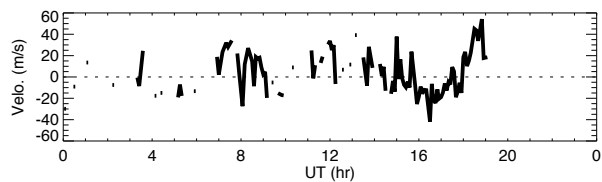
# Wind data obtained by MF radar at Tromsøe on November 15, 2011



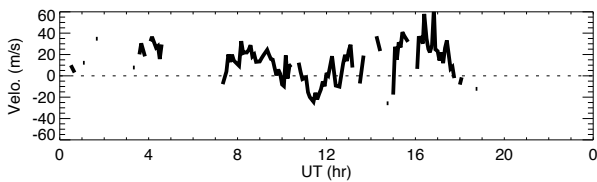
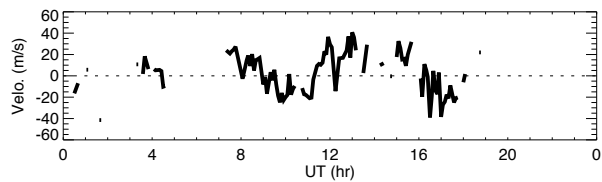
# Wind data obtained by MF radar at Tromsøe on November 16, 2011

North

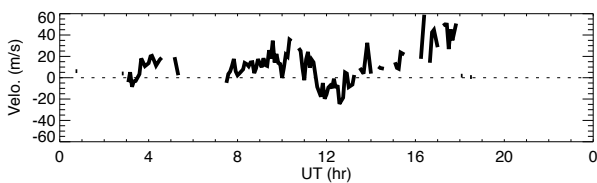
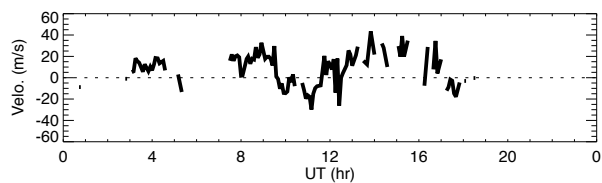
East



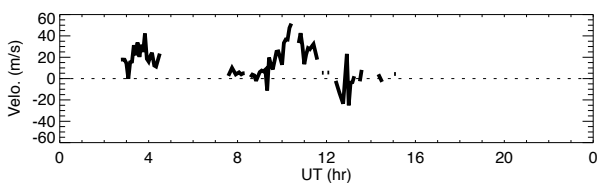
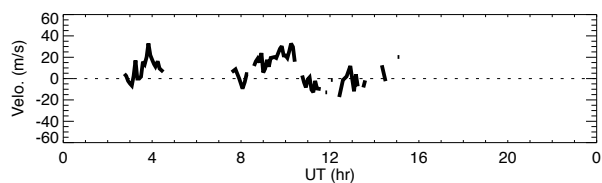
91km



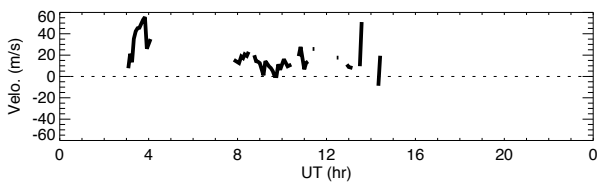
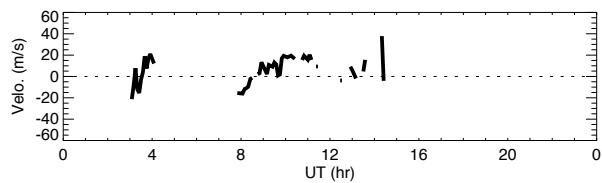
88km



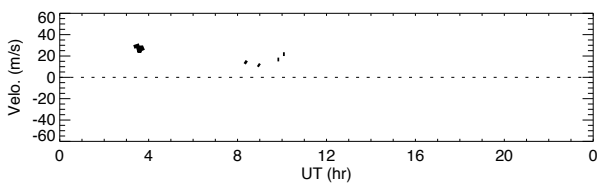
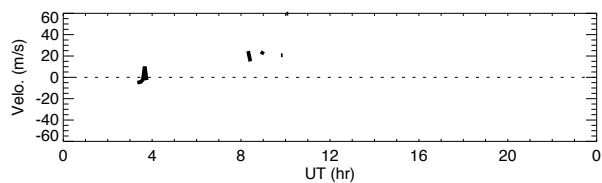
85km



82km



79km



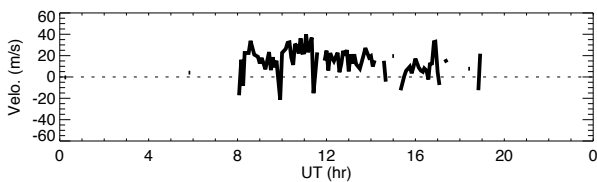
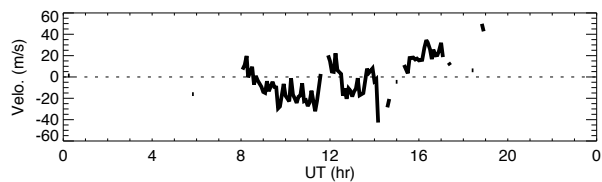
76km



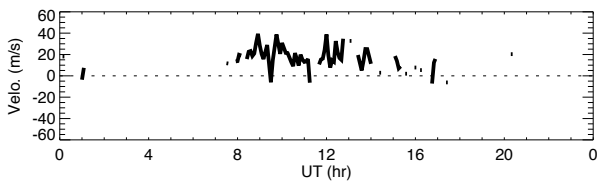
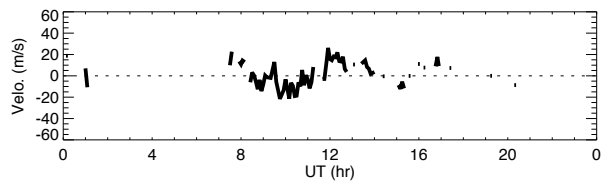
# Wind data obtained by MF radar at Tromsøe on November 17, 2011

## North

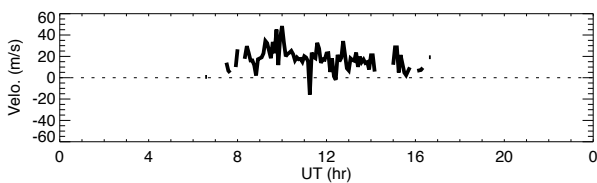
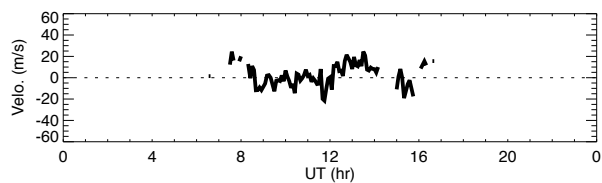
## East



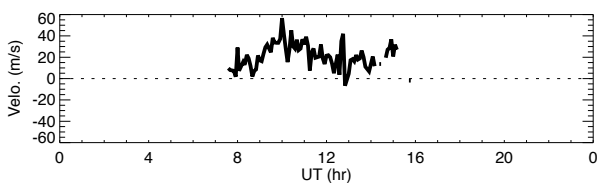
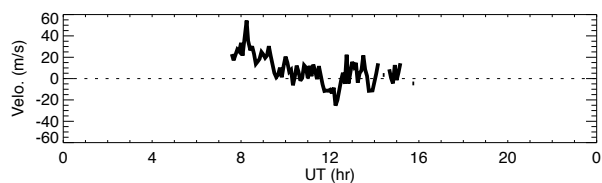
91km



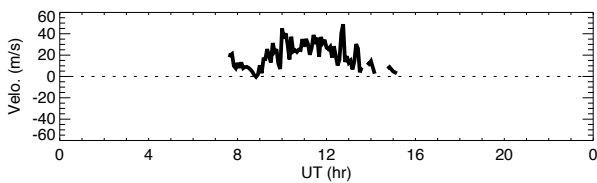
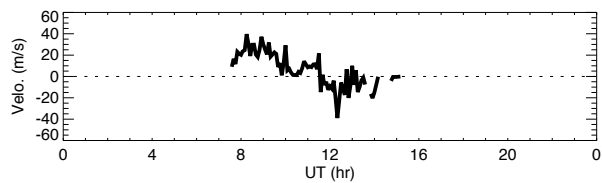
88km



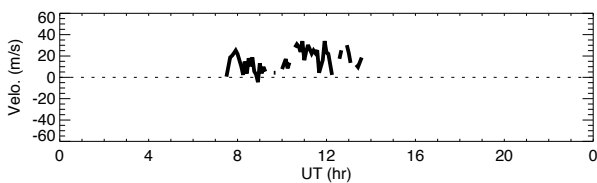
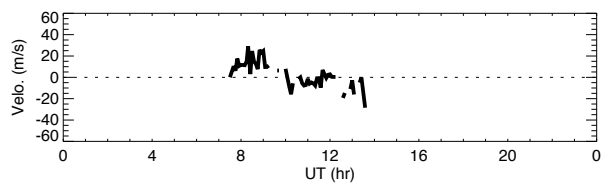
85km



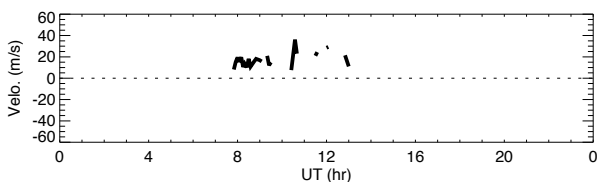
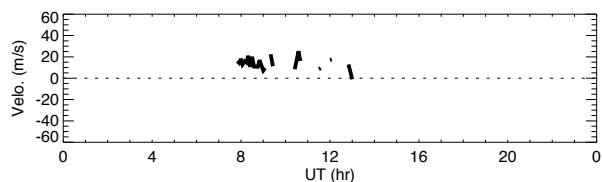
82km



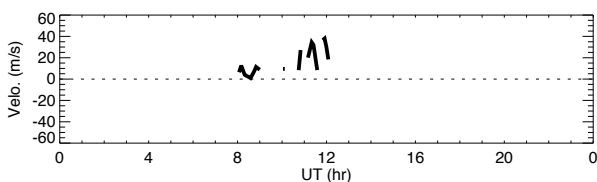
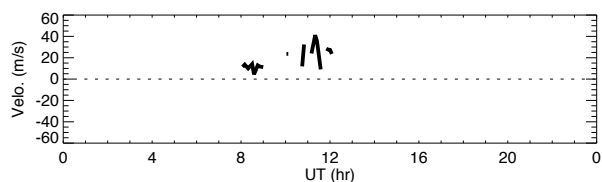
79km



76km



73km

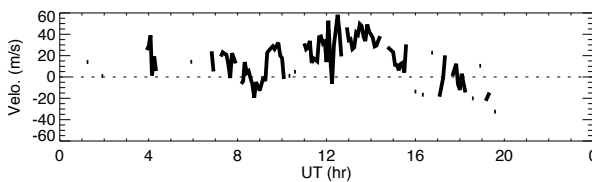
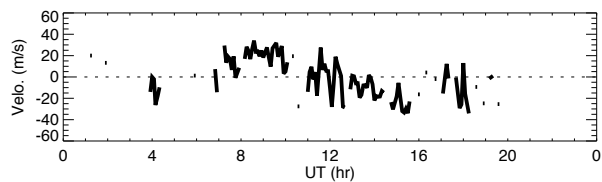


70km

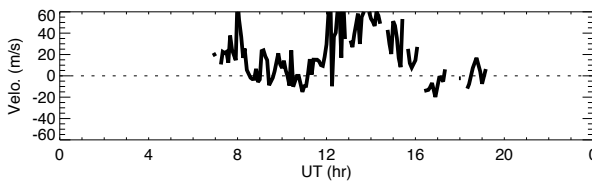
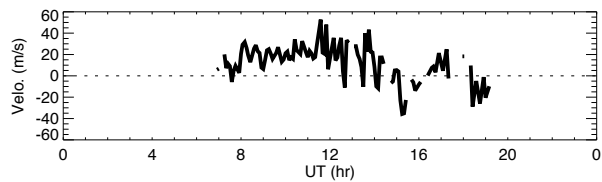
# Wind data obtained by MF radar at Tromsøe on November 18, 2011

## North

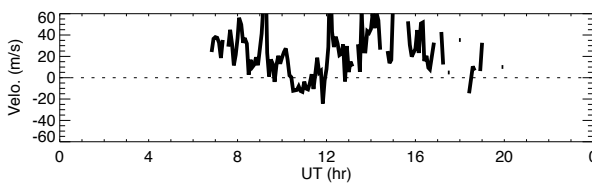
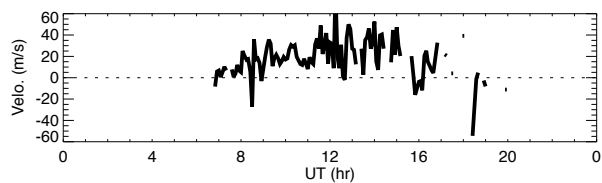
## East



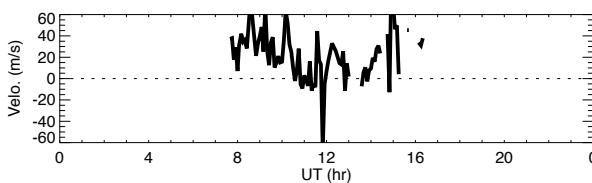
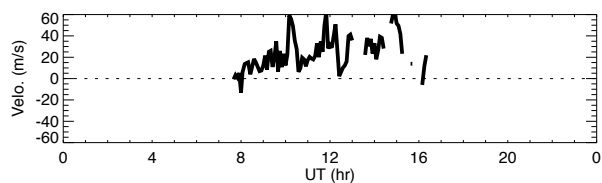
91km



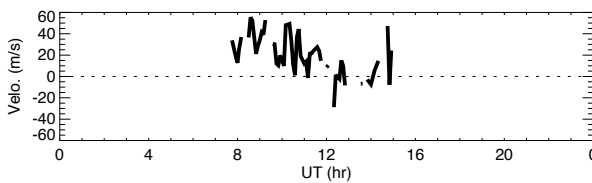
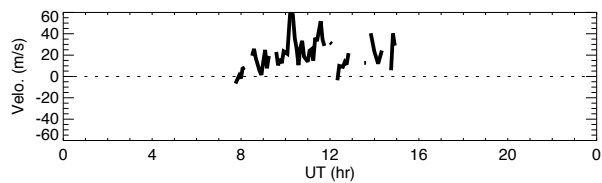
88km



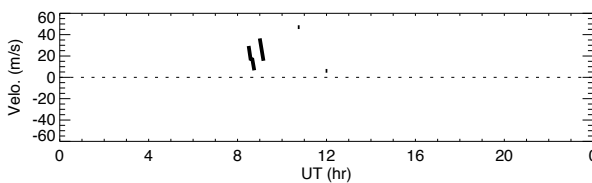
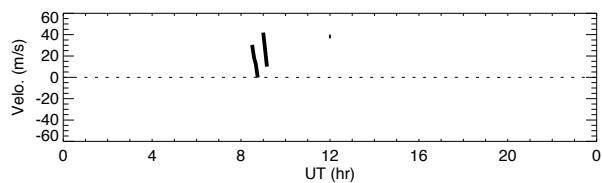
85km



82km



79km

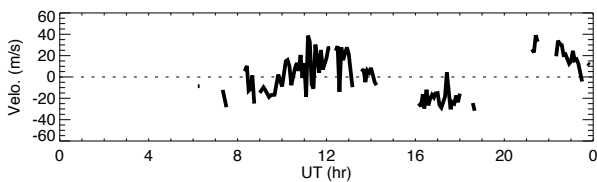
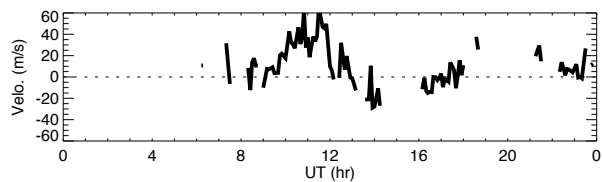


76km

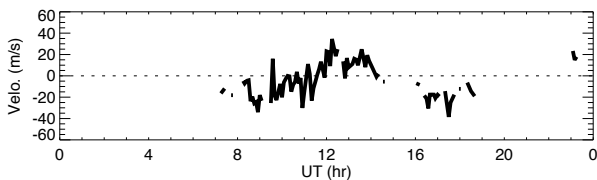
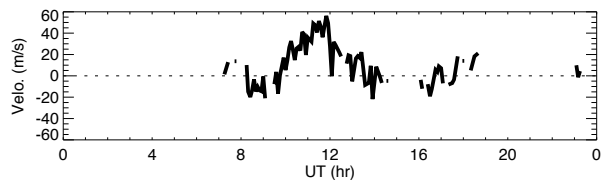
# Wind data obtained by MF radar at Tromsøe on November 19, 2011

## North

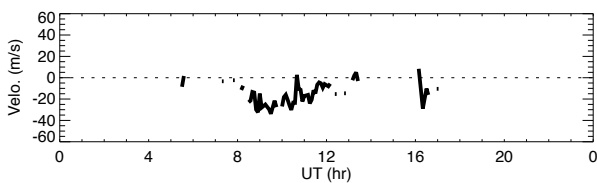
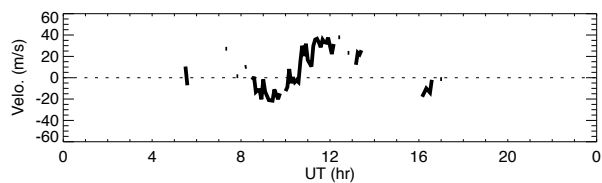
## East



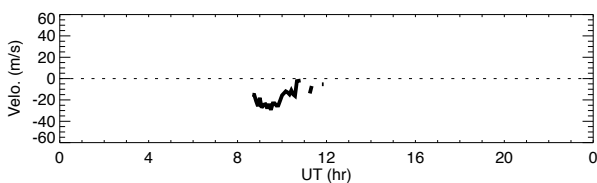
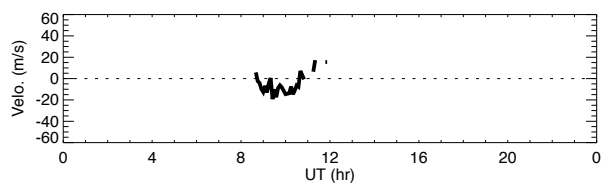
91km



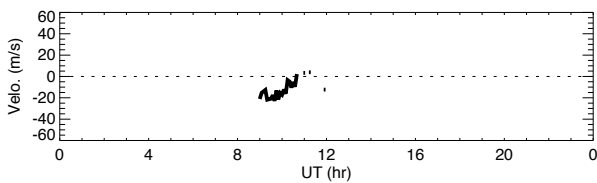
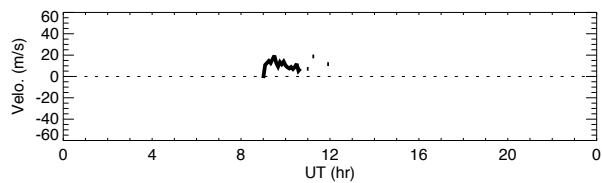
88km



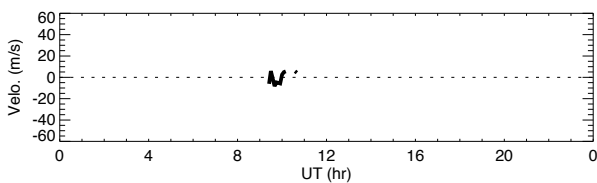
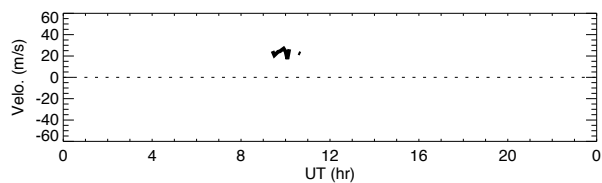
85km



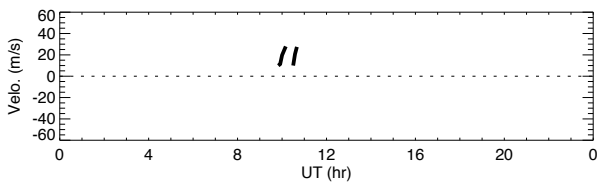
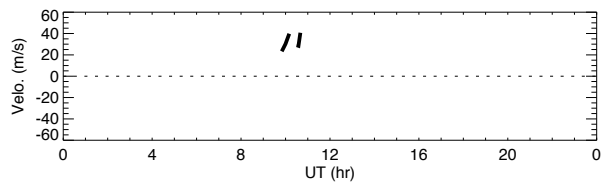
82km



79km



76km

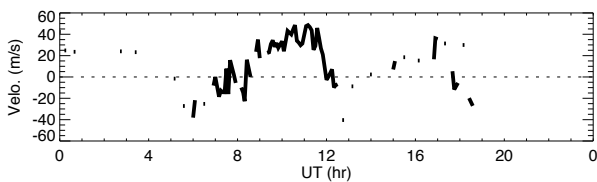
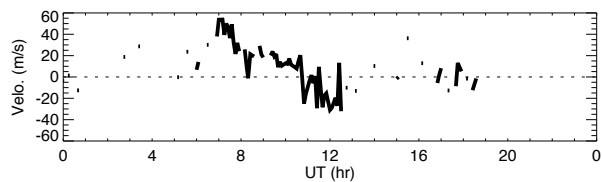


73km

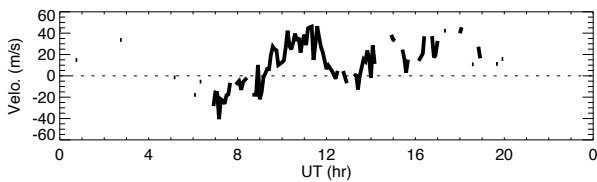
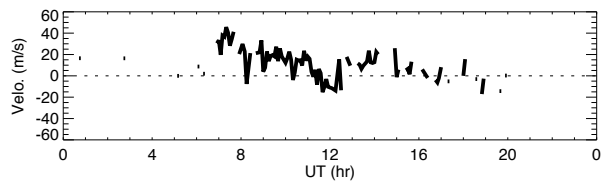
# Wind data obtained by MF radar at Tromsøe on November 20, 2011

## North

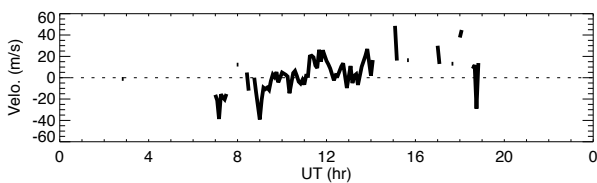
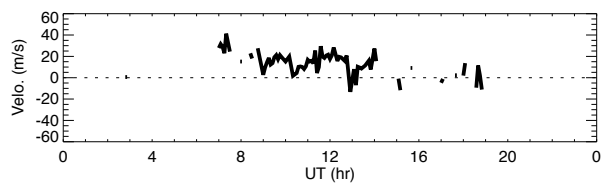
## East



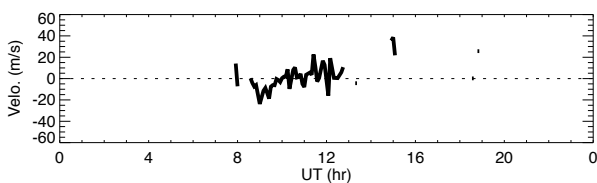
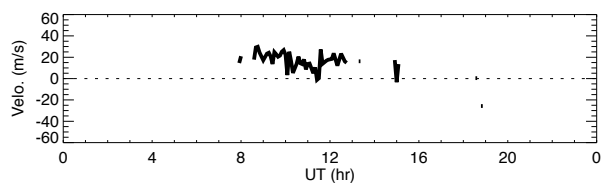
91km



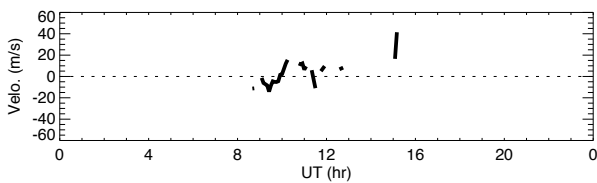
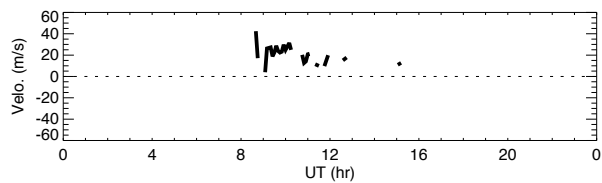
88km



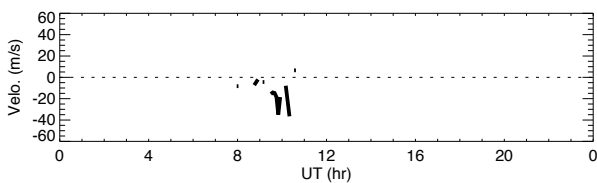
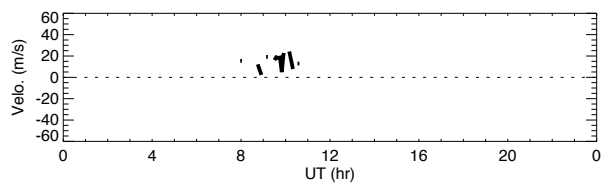
85km



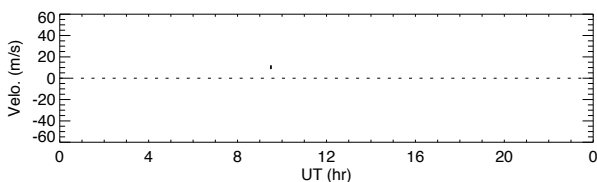
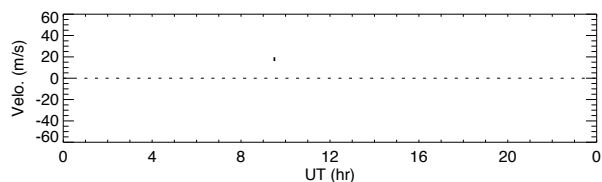
82km



79km



76km

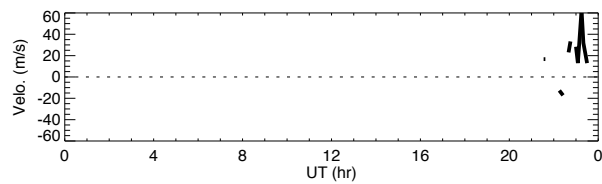
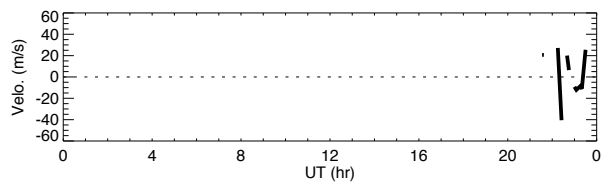


73km

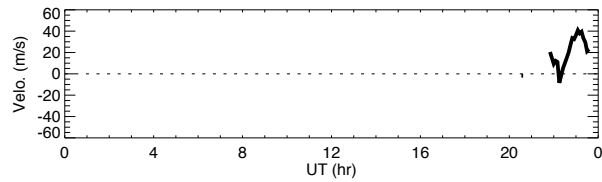
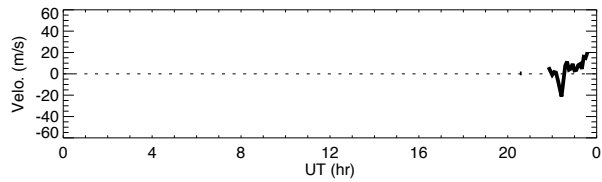
# Wind data obtained by MF radar at Tromsøe on November 21, 2011

## North

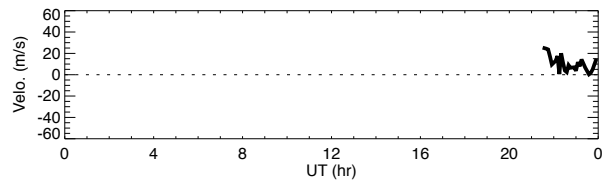
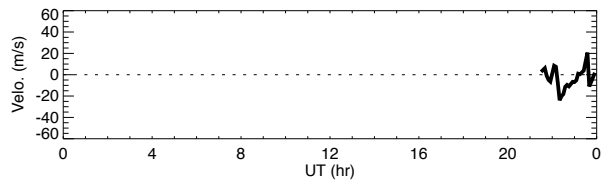
## East



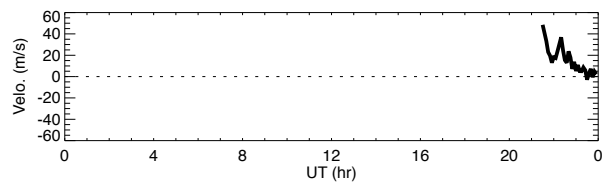
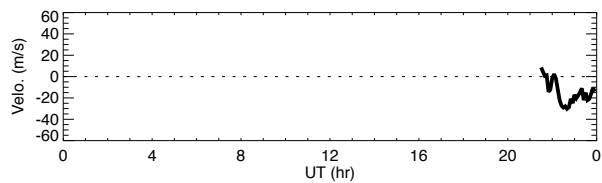
91km



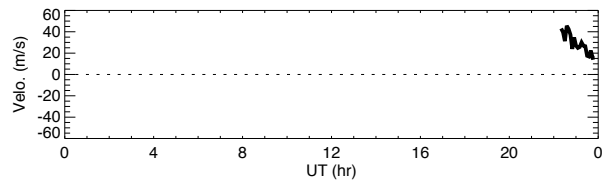
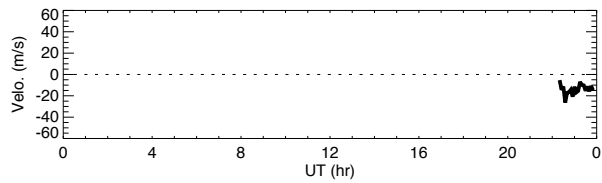
88km



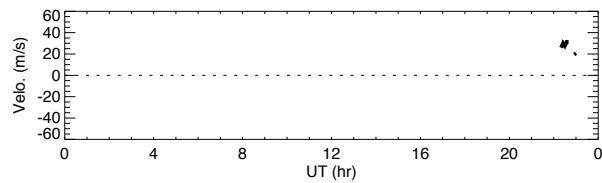
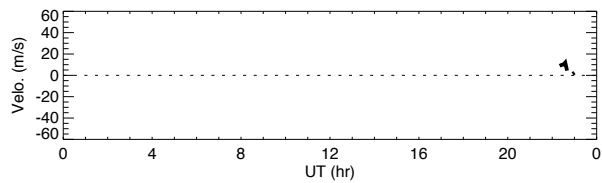
85km



82km



79km

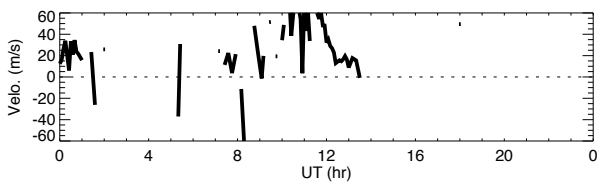
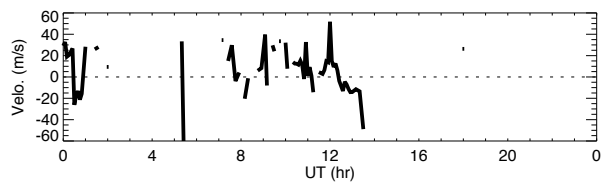


76km

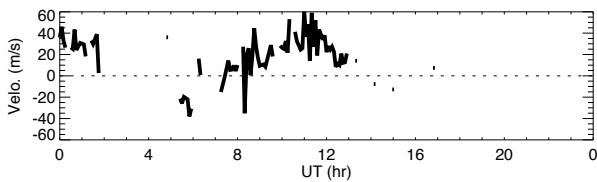
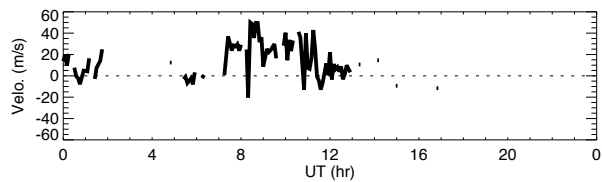
# Wind data obtained by MF radar at Tromsøe on November 22, 2011

## North

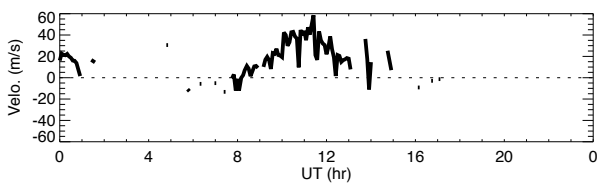
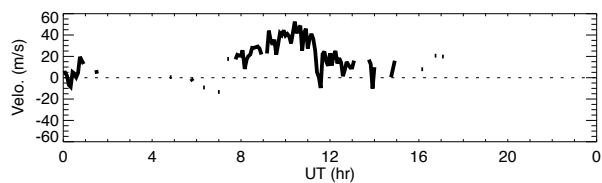
## East



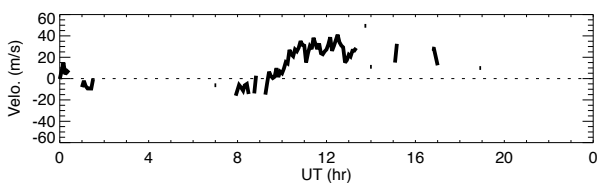
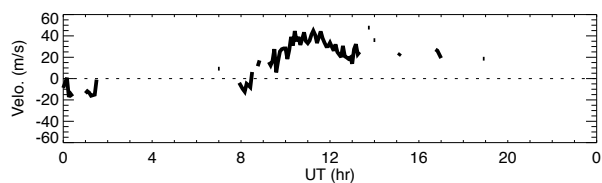
91km



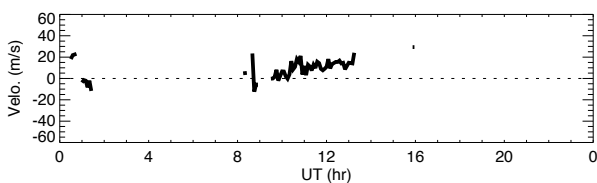
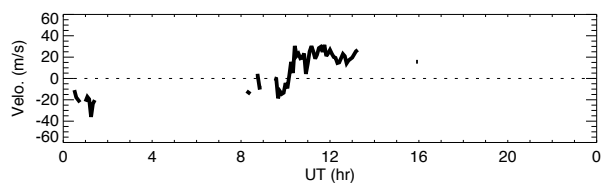
88km



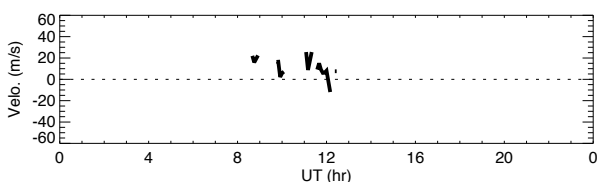
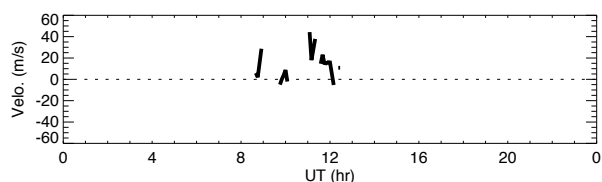
85km



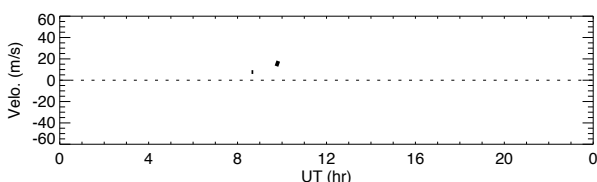
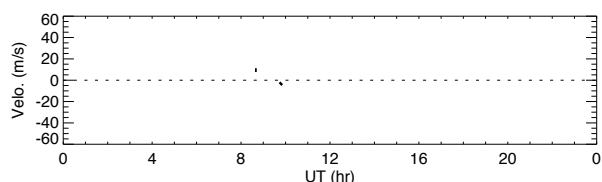
82km



79km



76km

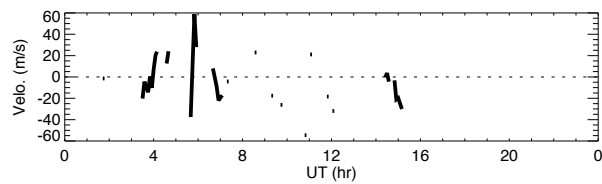
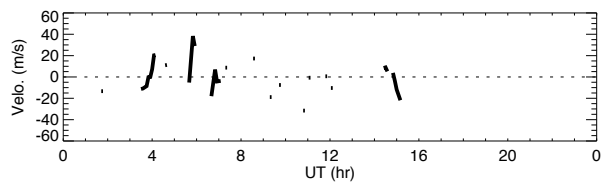


73km

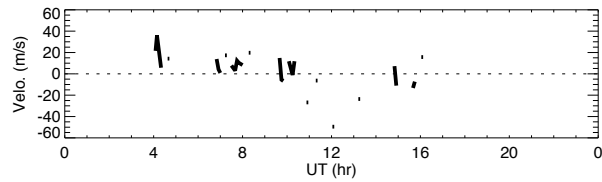
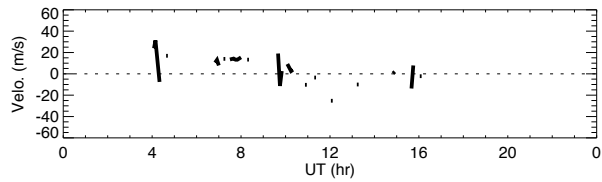
# Wind data obtained by MF radar at Tromsøe on November 23, 2011

## North

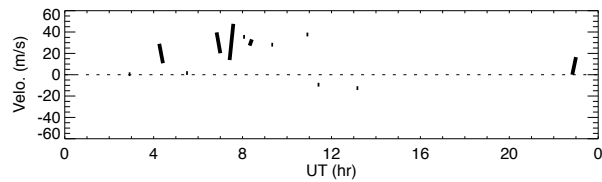
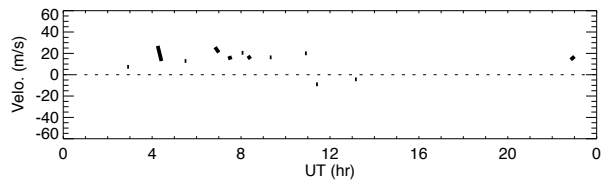
## East



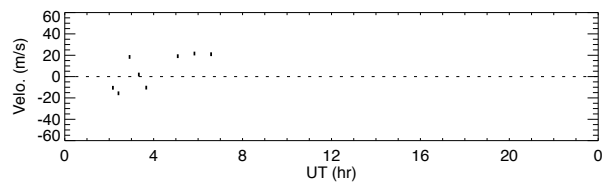
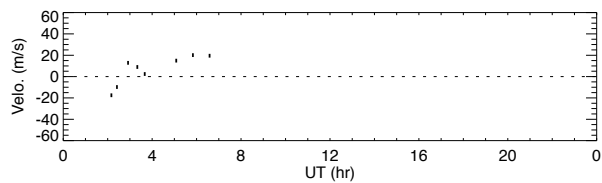
91km



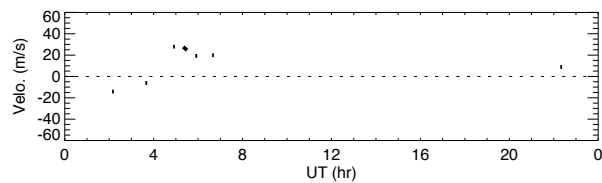
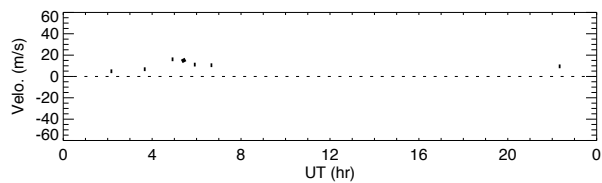
88km



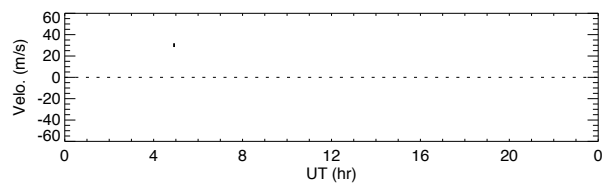
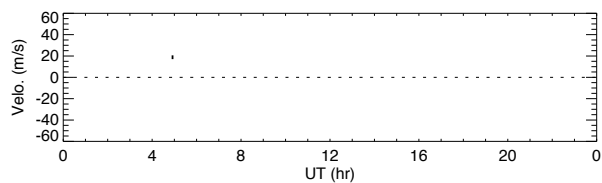
85km



82km



79km

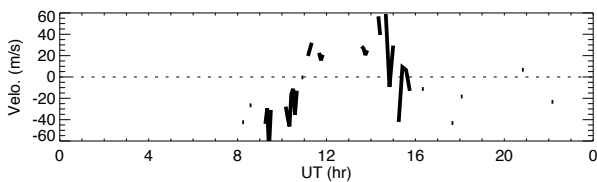
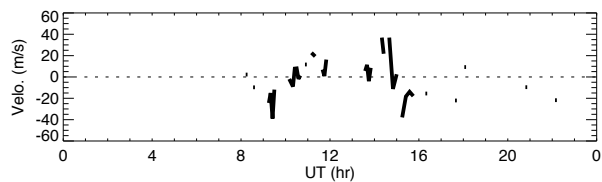


76km

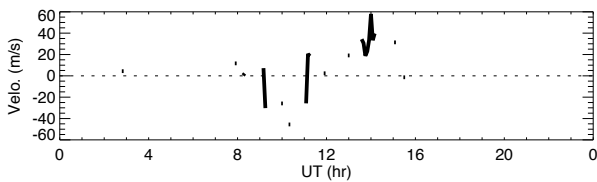
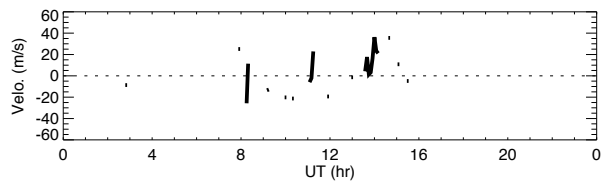
# Wind data obtained by MF radar at Tromsøe on November 24, 2011

## North

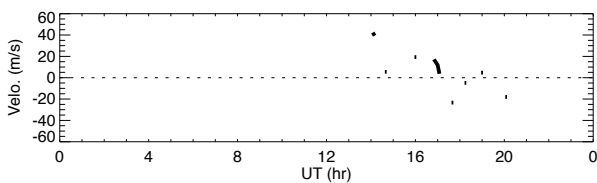
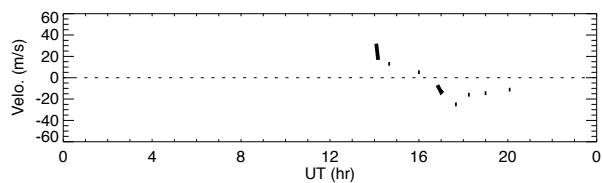
## East



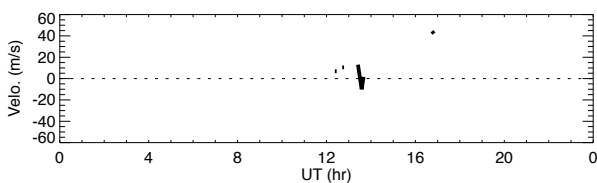
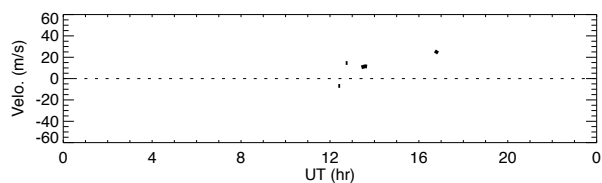
91km



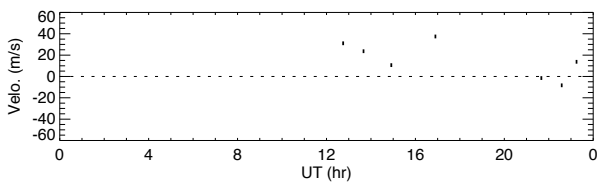
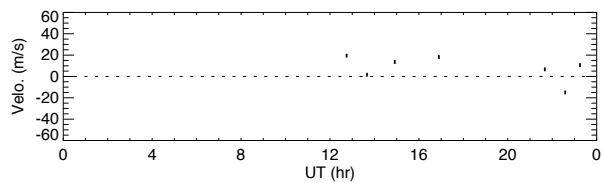
88km



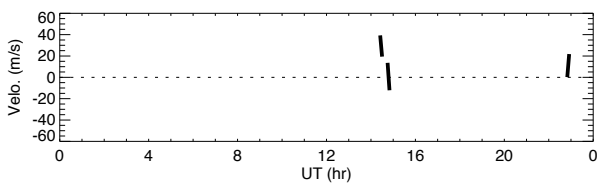
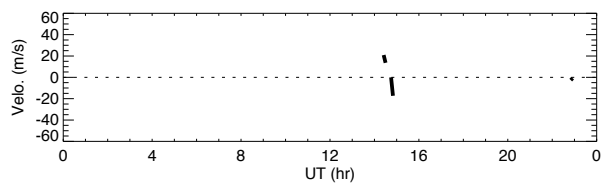
85km



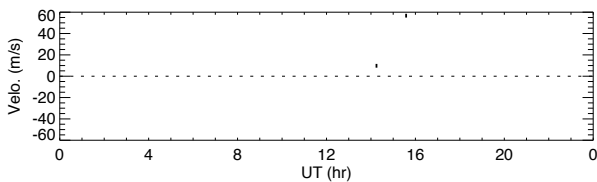
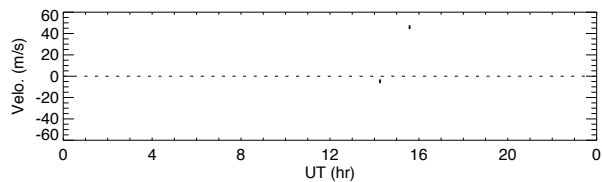
82km



79km



76km



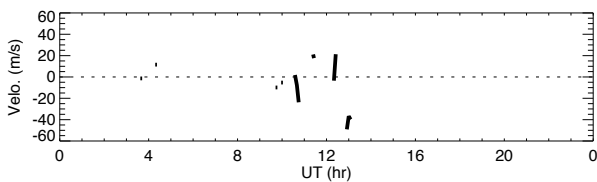
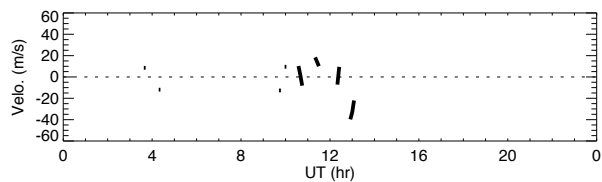
73km



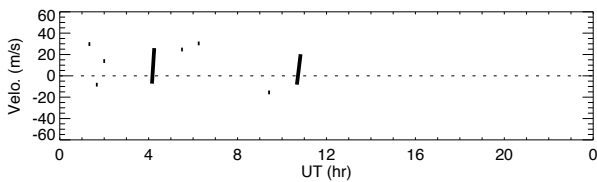
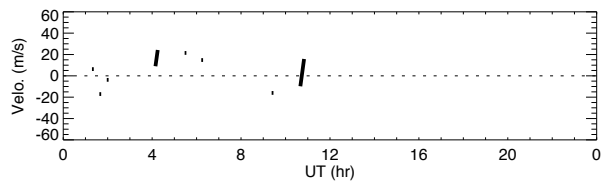
# Wind data obtained by MF radar at Tromsøe on November 25, 2011

## North

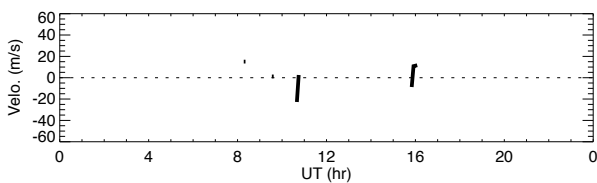
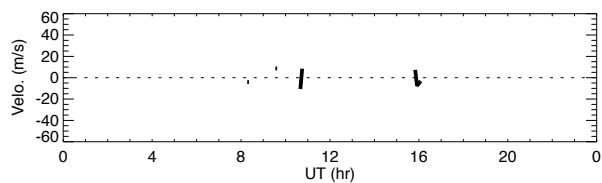
## East



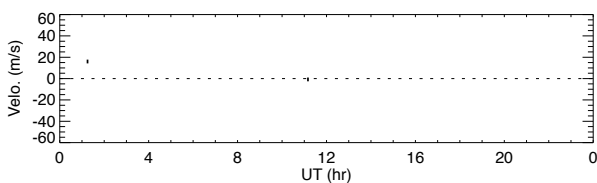
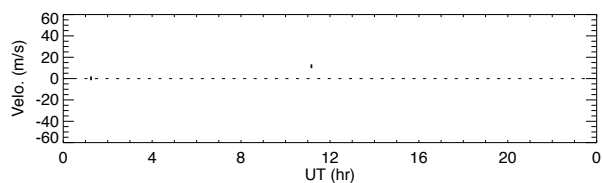
91km



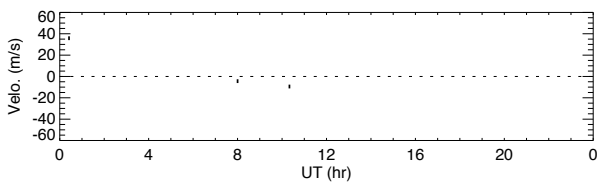
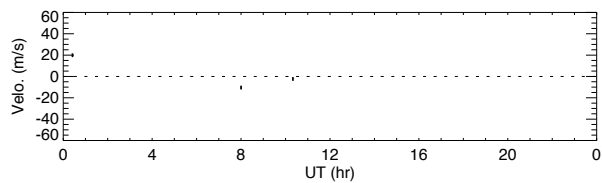
88km



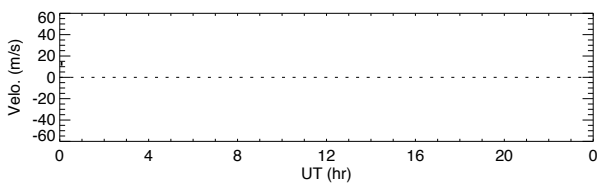
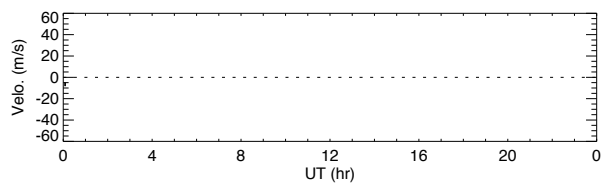
85km



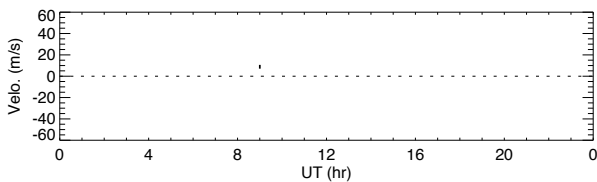
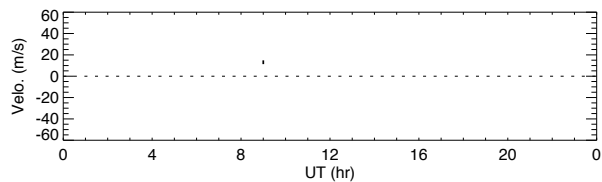
82km



79km



76km

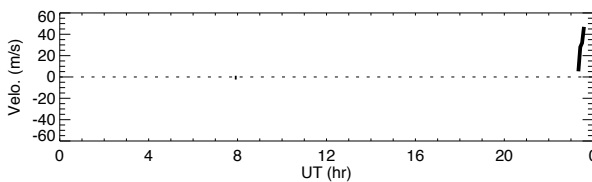
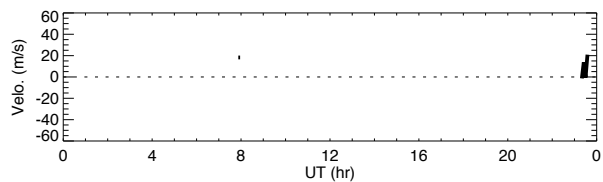


70km

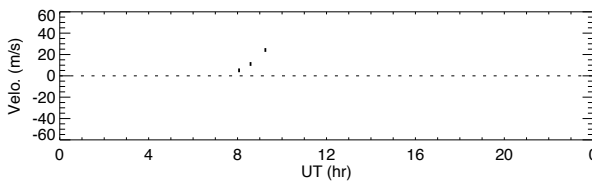
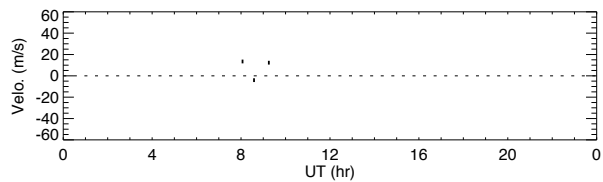
# Wind data obtained by MF radar at Tromsøe on November 26, 2011

## North

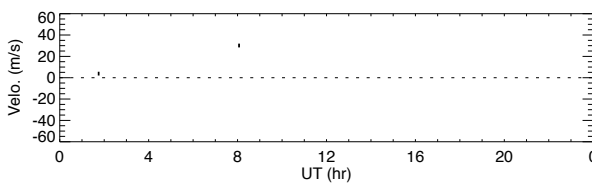
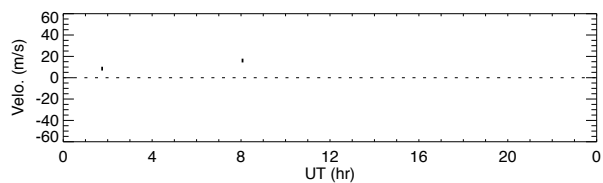
## East



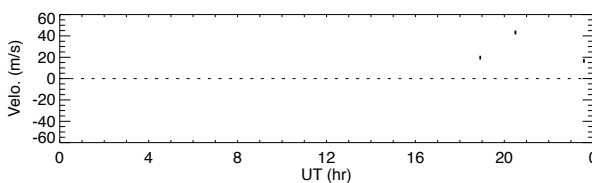
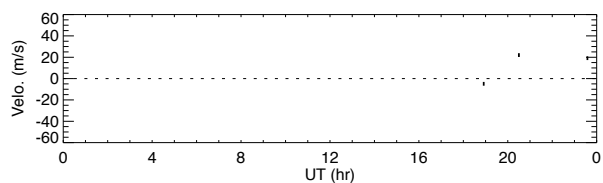
91km



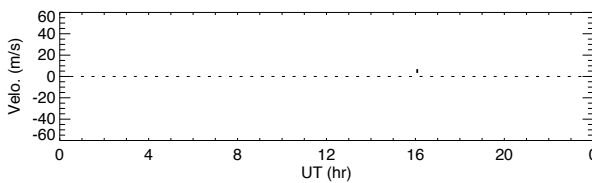
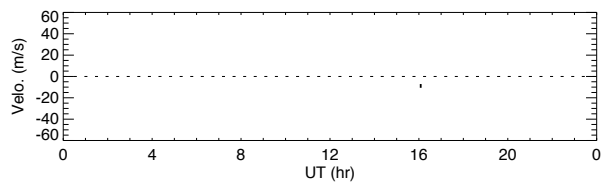
88km



85km



82km

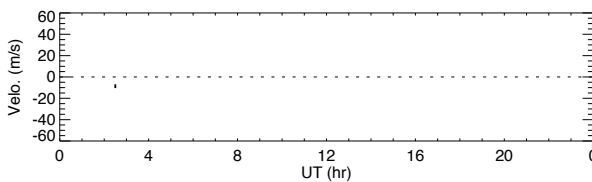
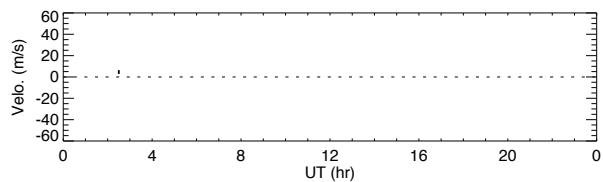


79km

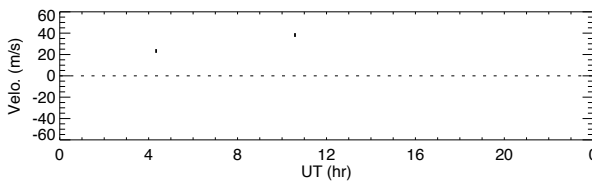
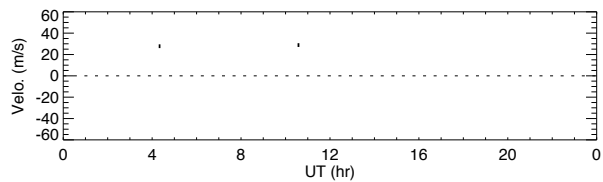
# Wind data obtained by MF radar at Tromsøe on November 27, 2011

## North

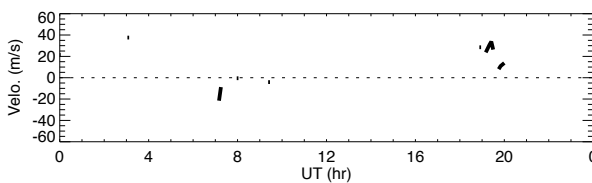
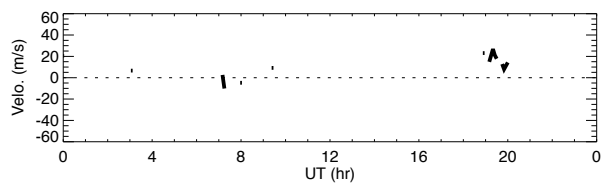
## East



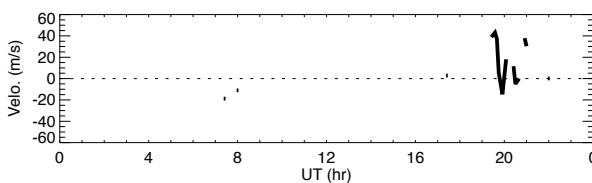
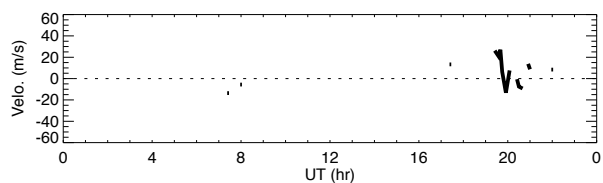
91km



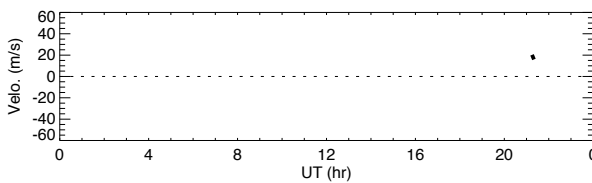
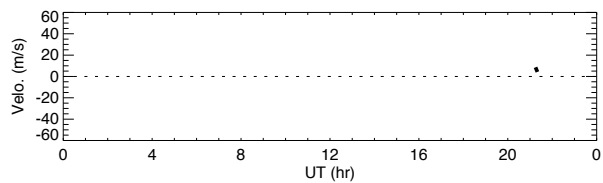
85km



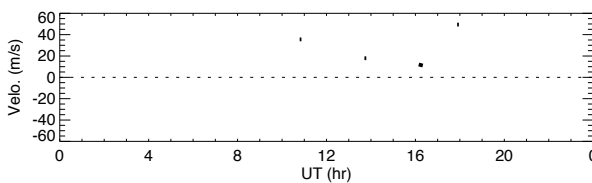
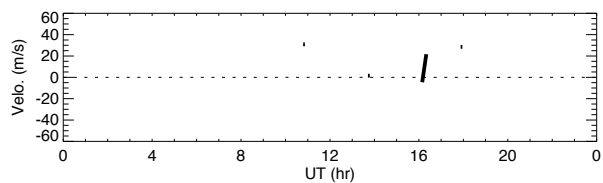
82km



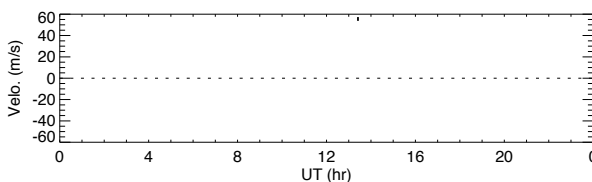
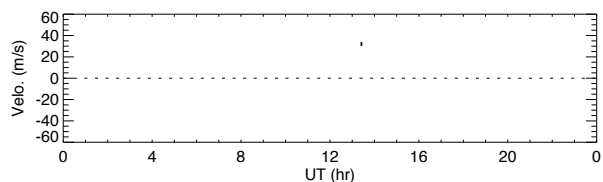
79km



76km



73km

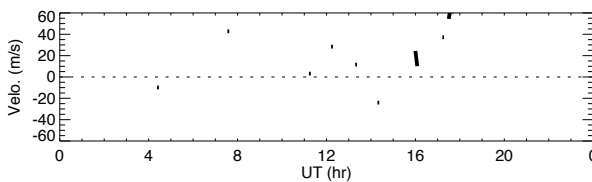
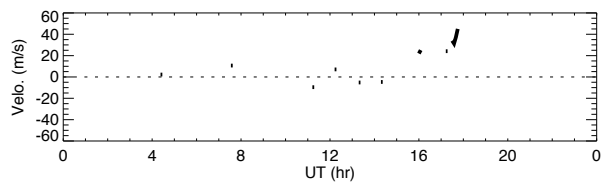


70km

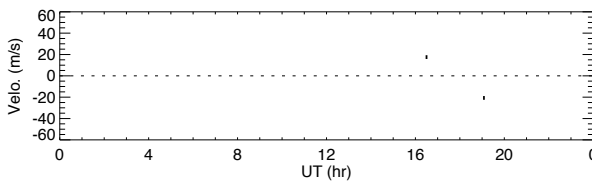
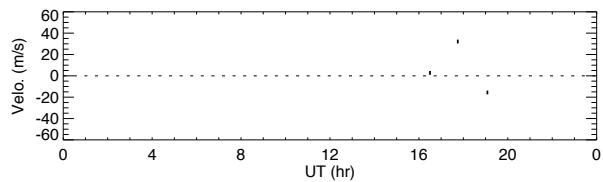
# Wind data obtained by MF radar at Tromsøe on November 28, 2011

## North

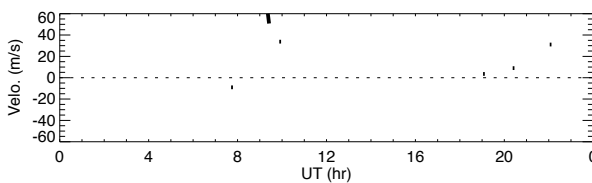
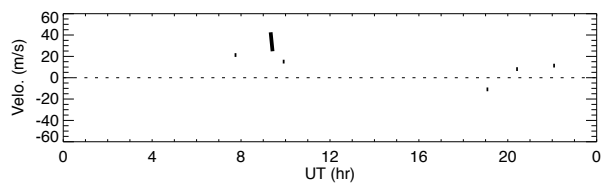
## East



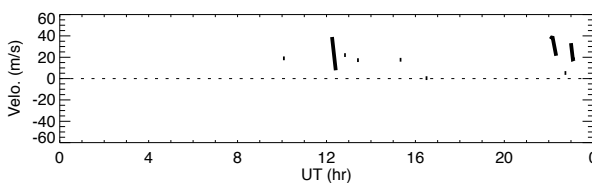
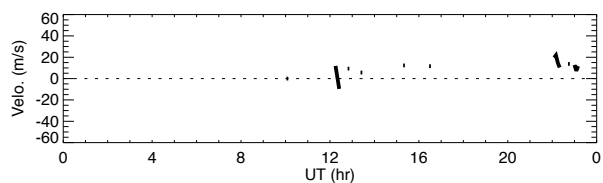
91km



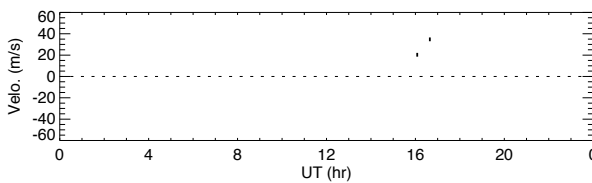
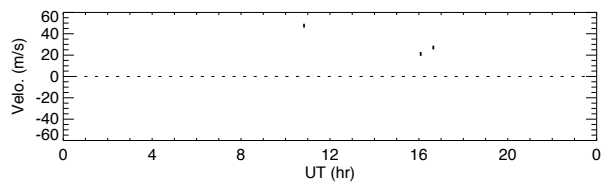
88km



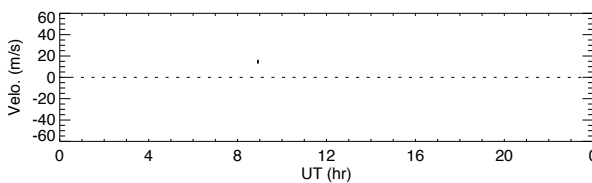
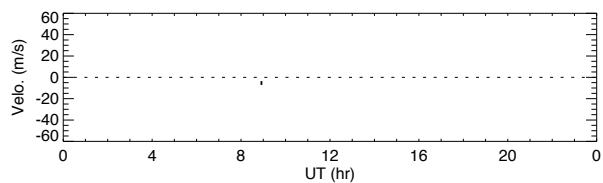
85km



82km



79km

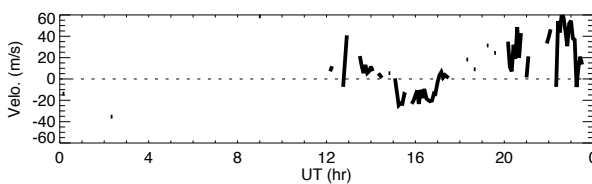
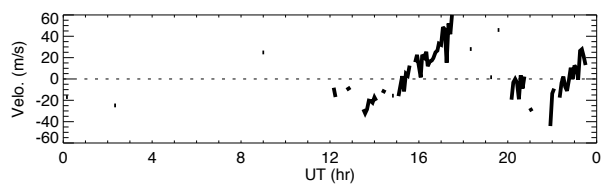


76km

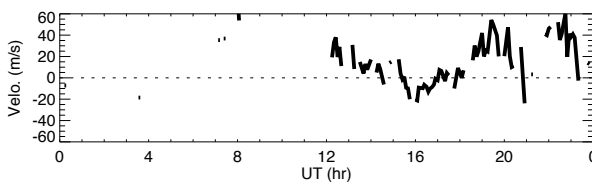
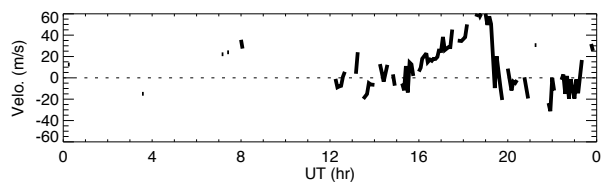
# Wind data obtained by MF radar at Tromsøe on November 29, 2011

## North

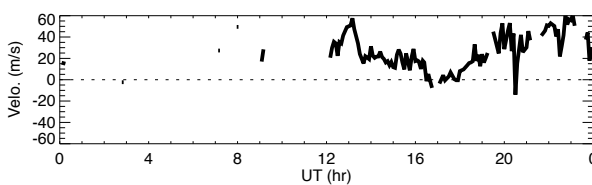
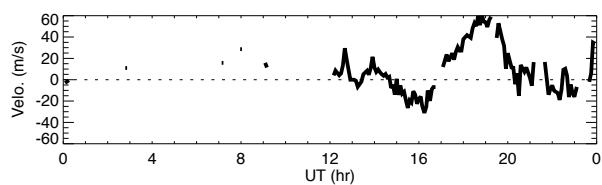
## East



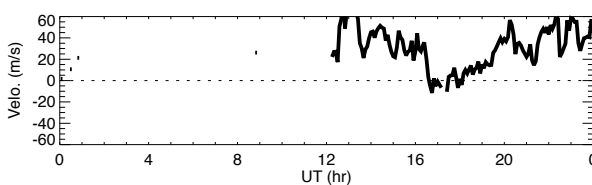
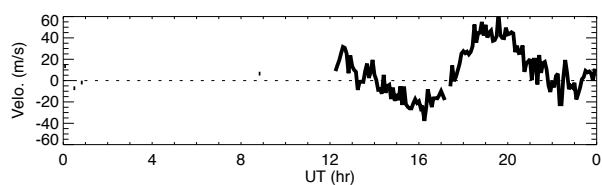
91km



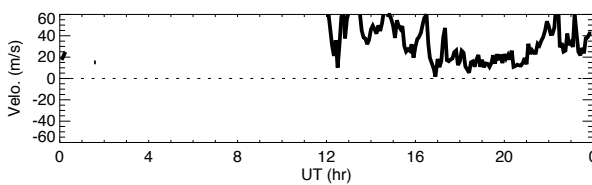
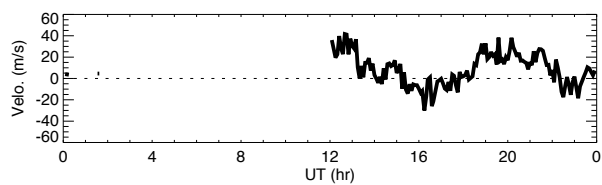
88km



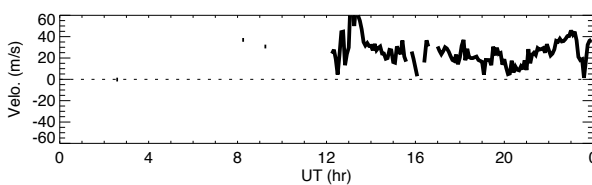
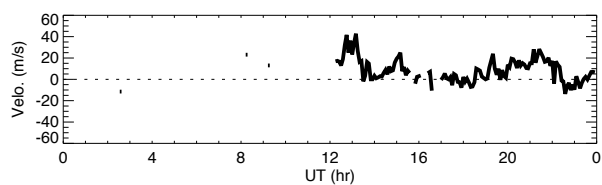
85km



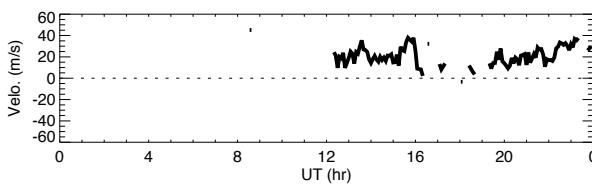
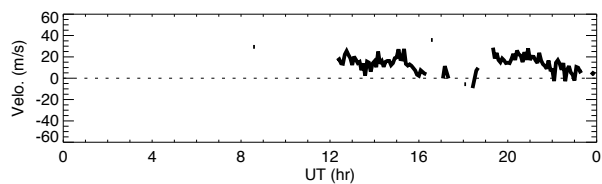
82km



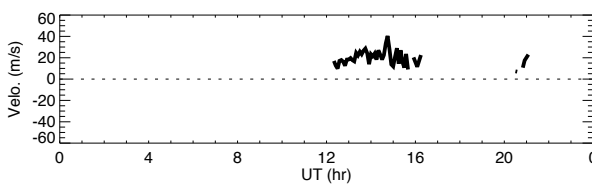
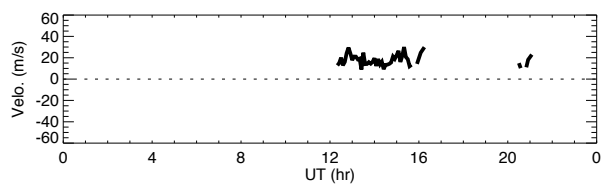
79km



76km



73km



70km

