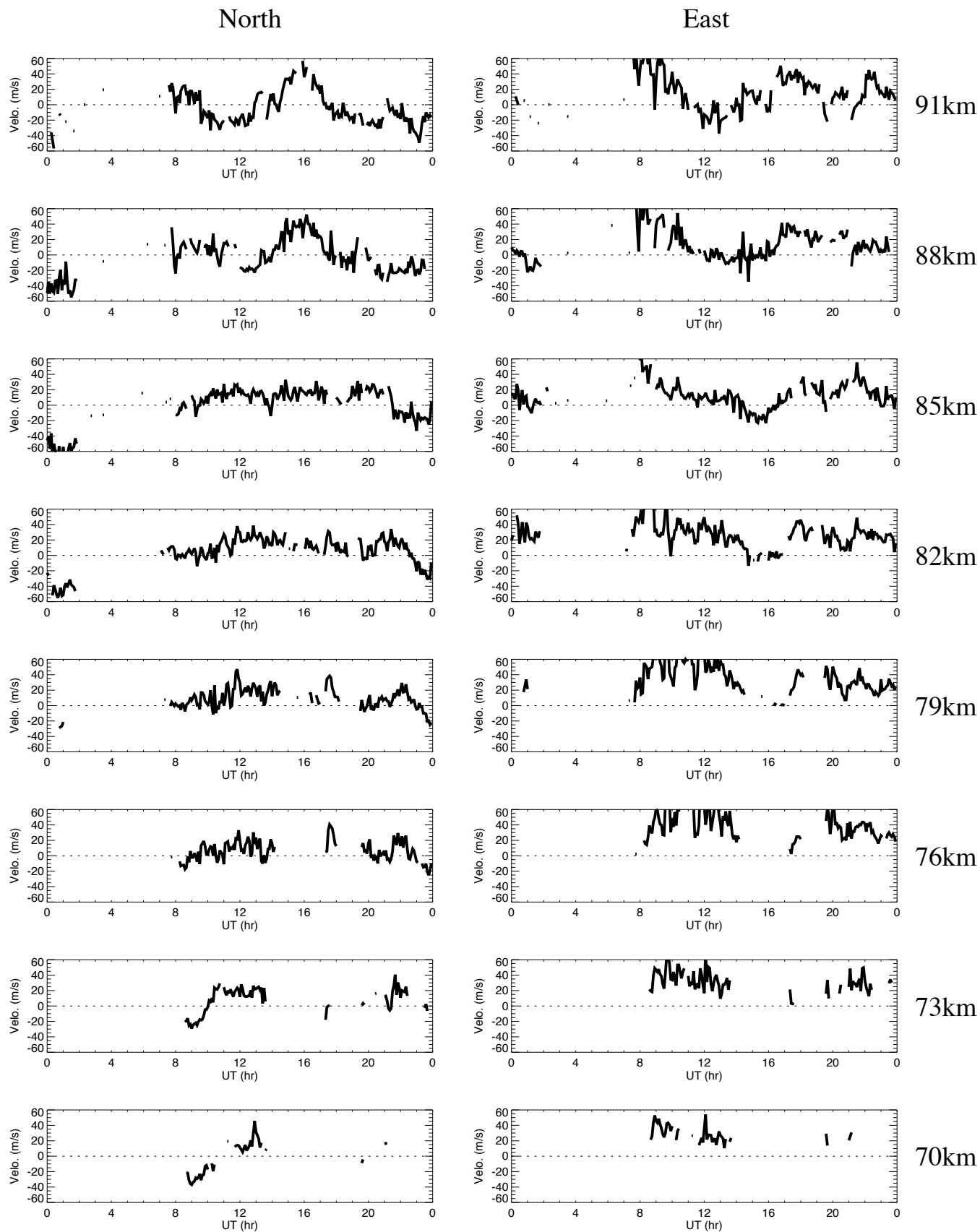


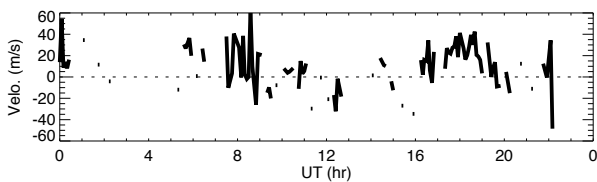
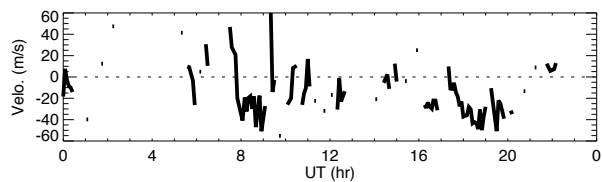
Wind data obtained by MF radar at Tromsøe on December 2, 2011



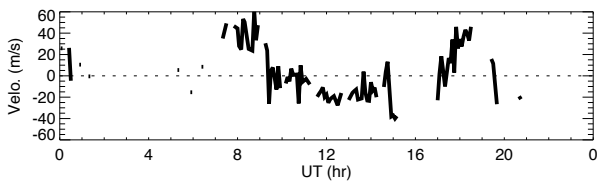
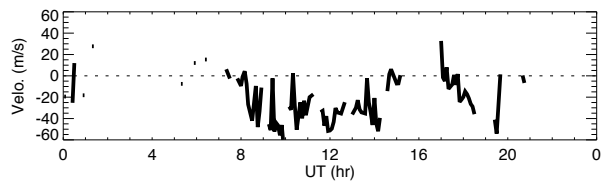
Wind data obtained by MF radar at Tromsøe on December 6, 2011

North

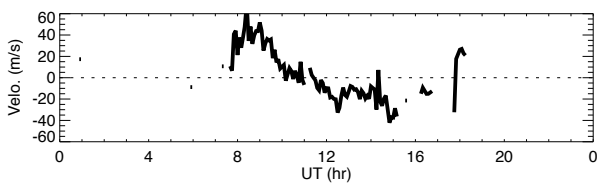
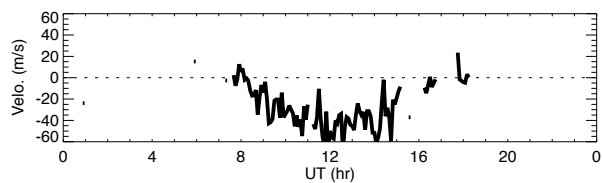
East



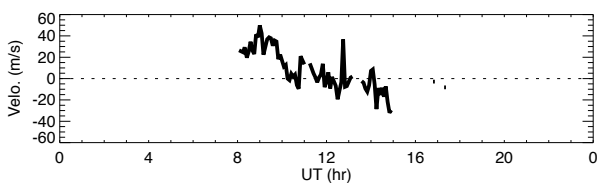
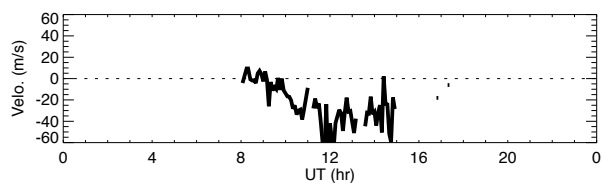
91km



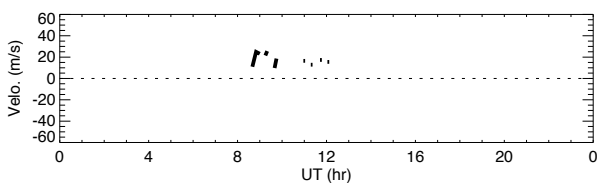
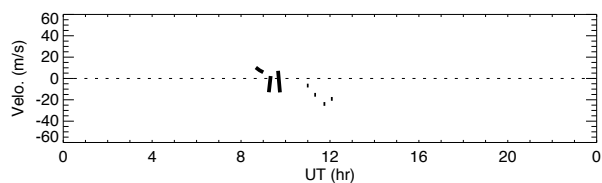
88km



85km



82km

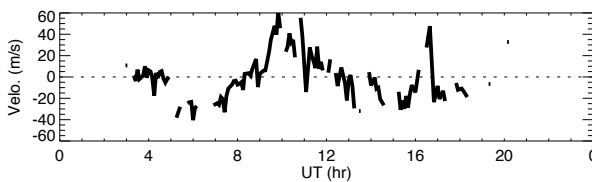
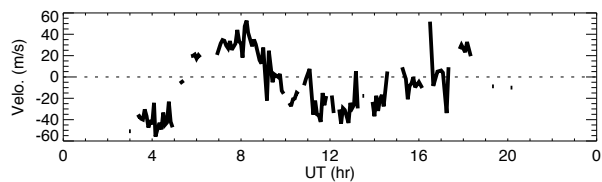


79km

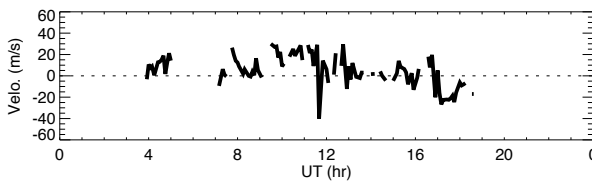
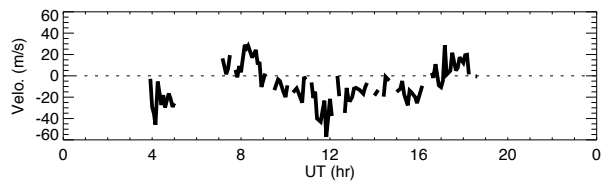
Wind data obtained by MF radar at Tromsøe on December 7, 2011

North

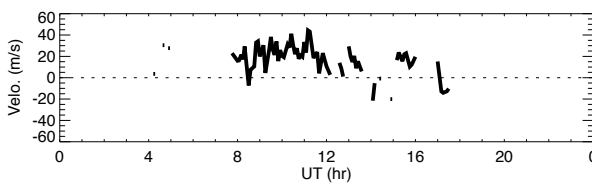
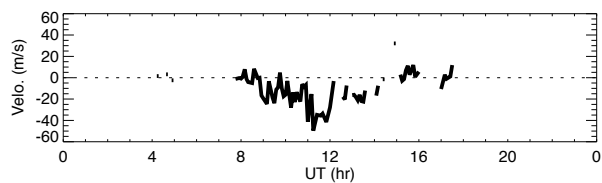
East



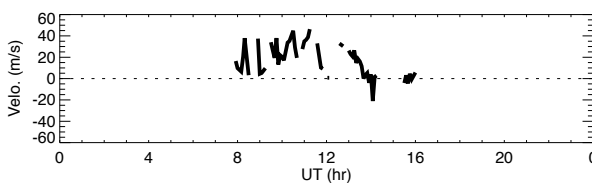
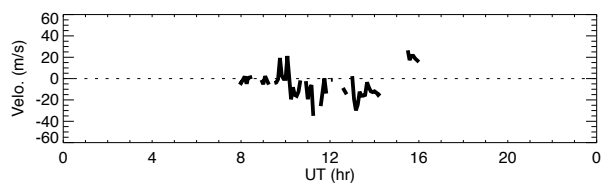
91km



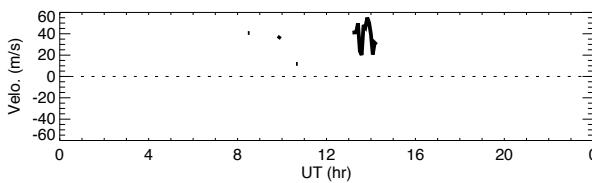
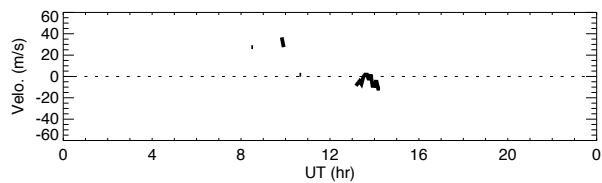
88km



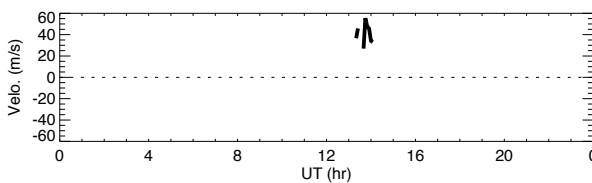
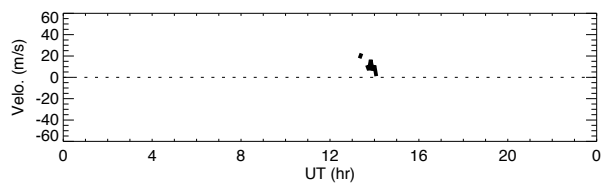
85km



82km



79km

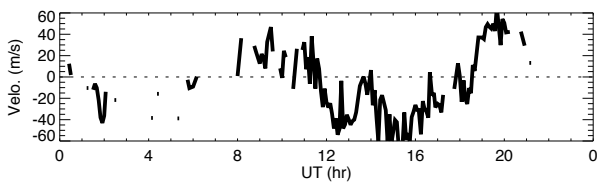
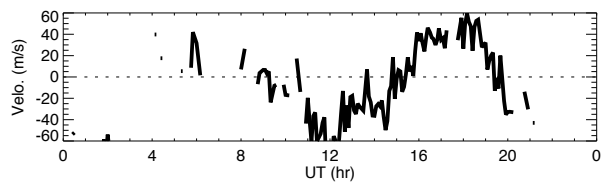


76km

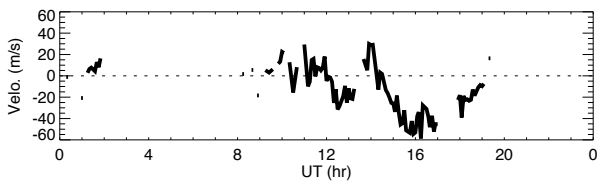
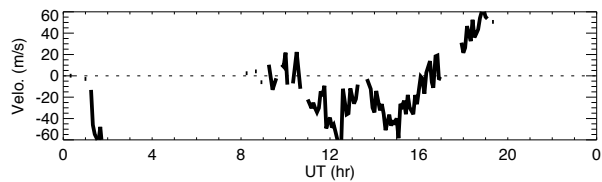
Wind data obtained by MF radar at Tromsøe on December 8, 2011

North

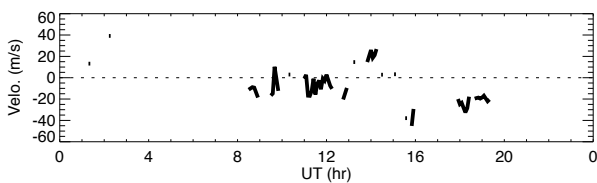
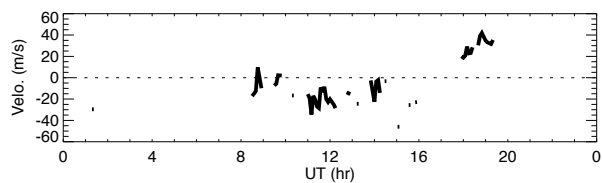
East



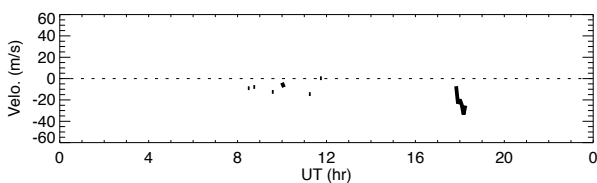
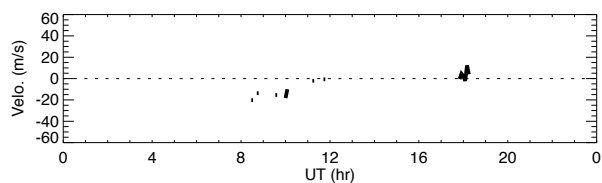
91km



88km

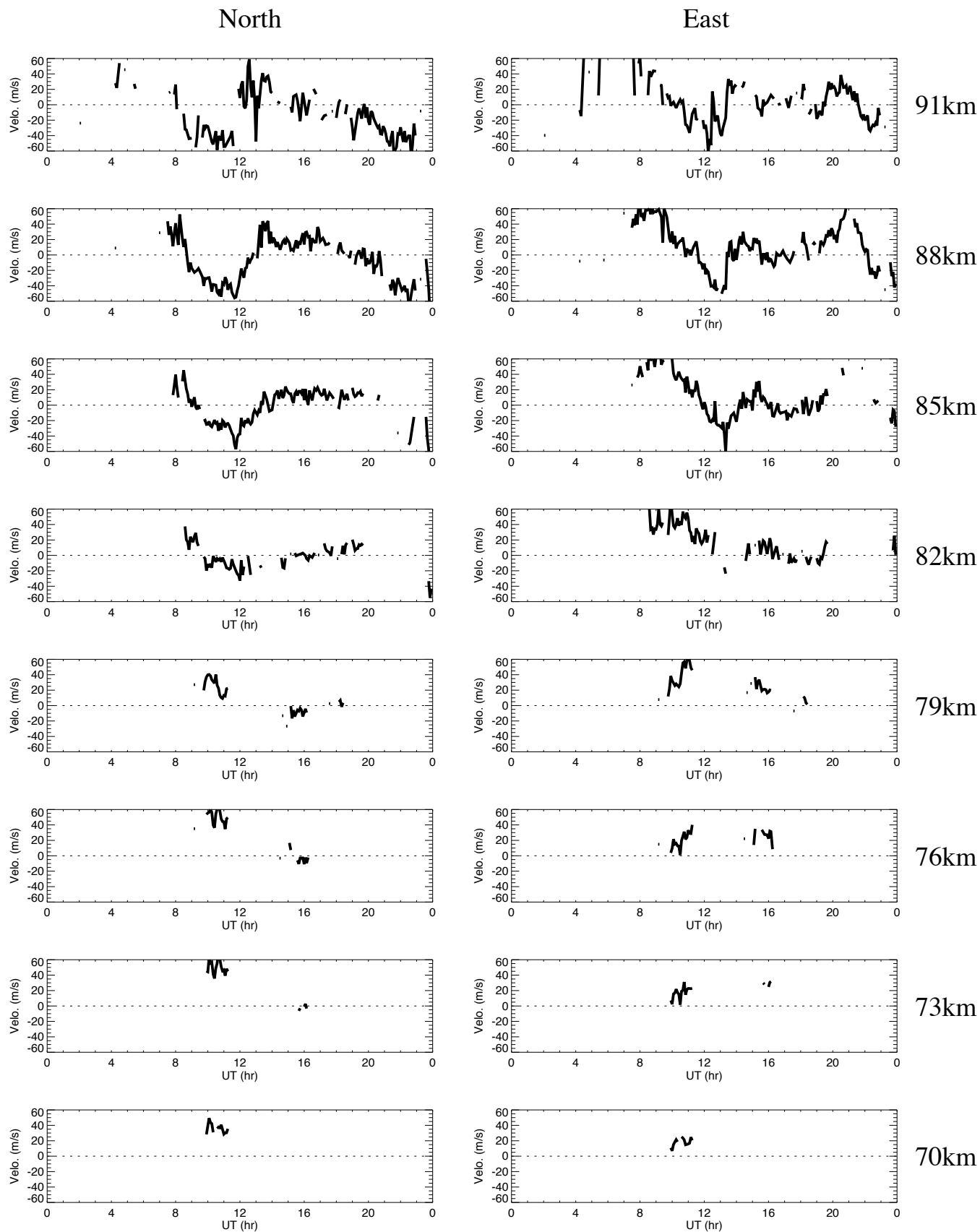


85km

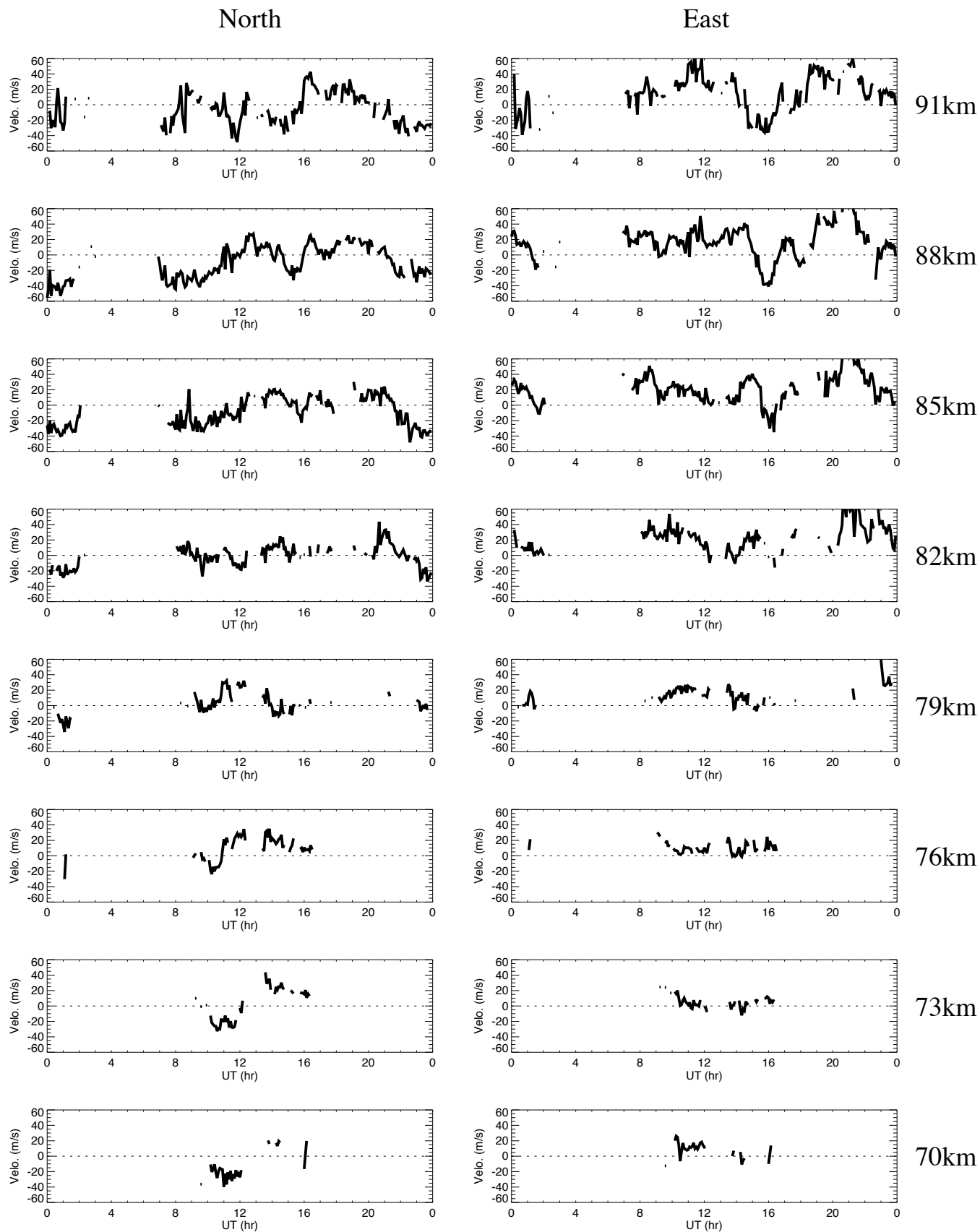


82km

Wind data obtained by MF radar at Tromsøe on December 9, 2011



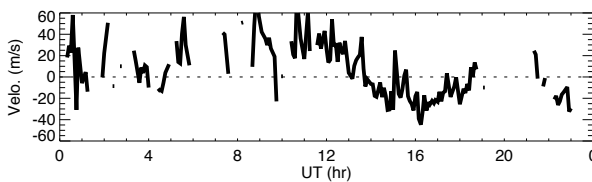
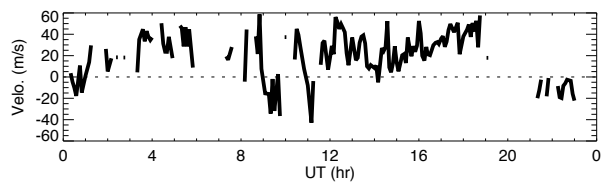
Wind data obtained by MF radar at Tromsøe on December 11, 2011



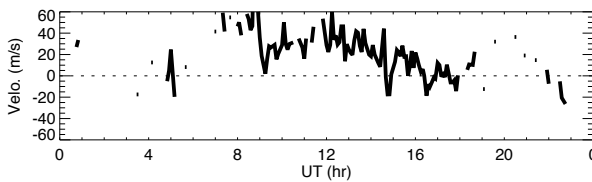
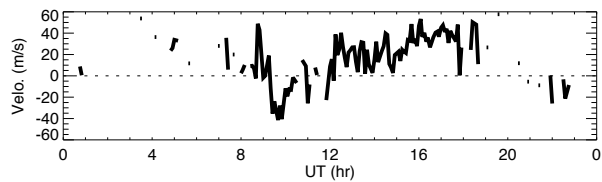
Wind data obtained by MF radar at Tromsøe on December 16, 2011

North

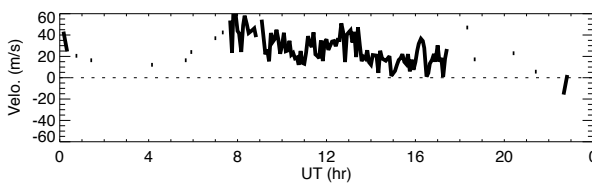
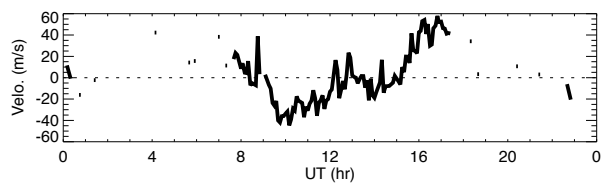
East



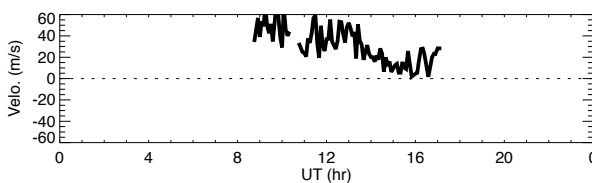
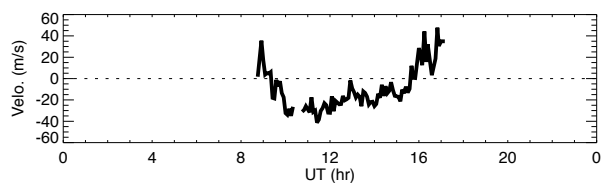
91km



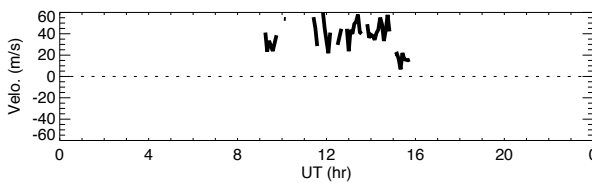
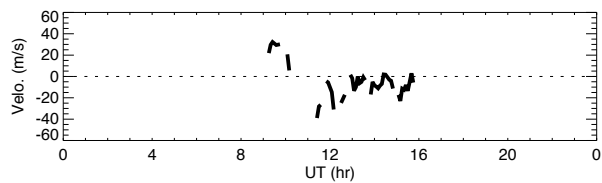
88km



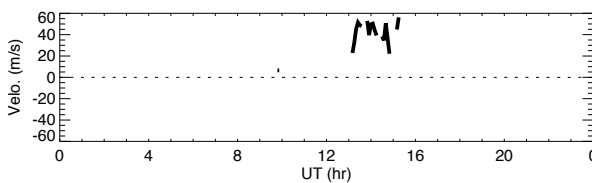
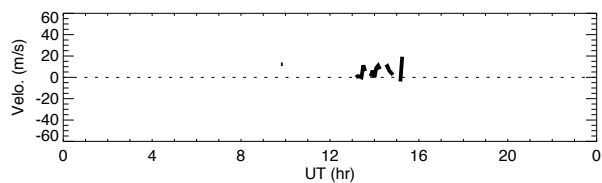
85km



82km



79km

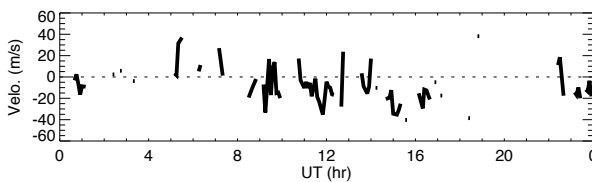
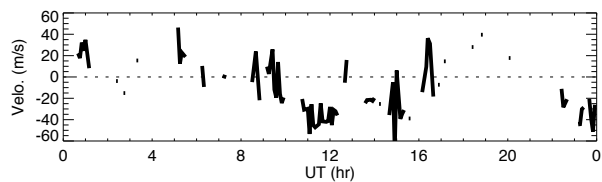


76km

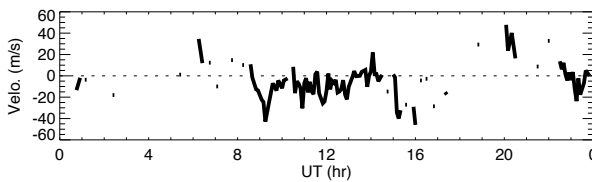
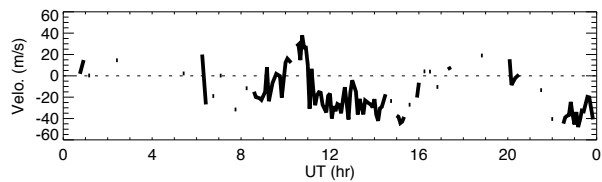
Wind data obtained by MF radar at Tromsøe on December 17, 2011

North

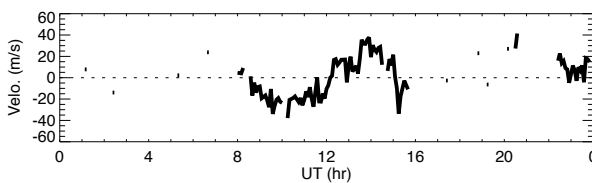
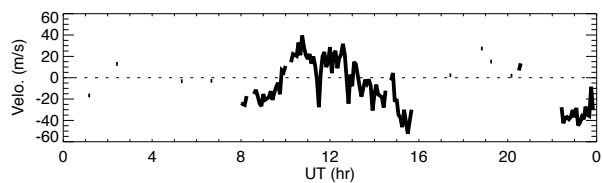
East



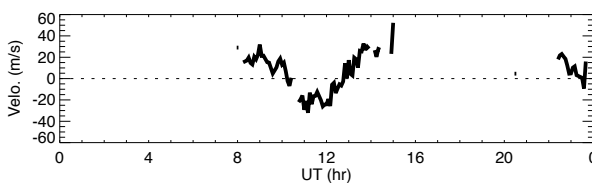
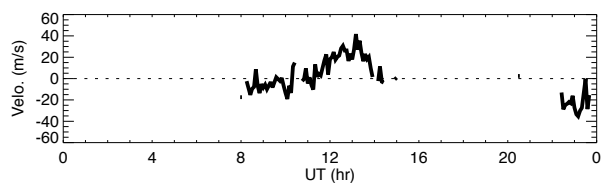
91km



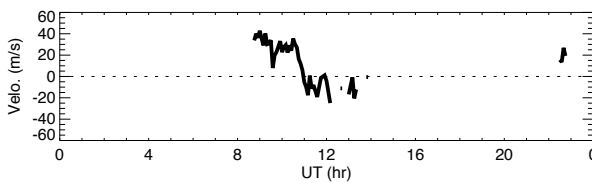
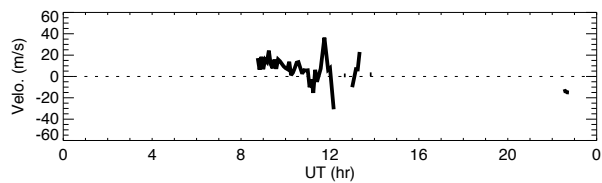
88km



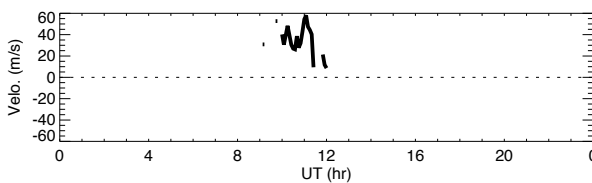
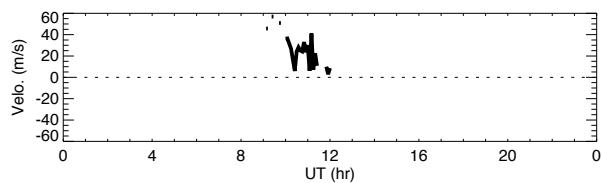
85km



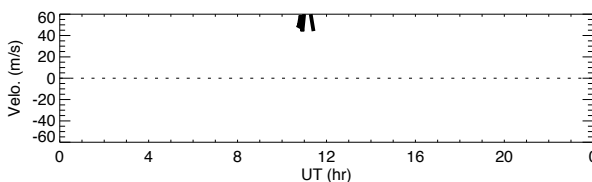
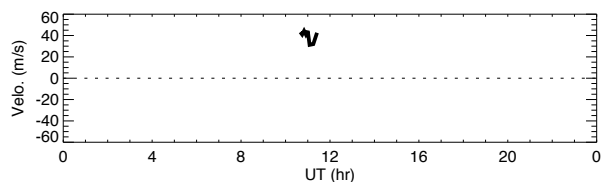
82km



79km



76km

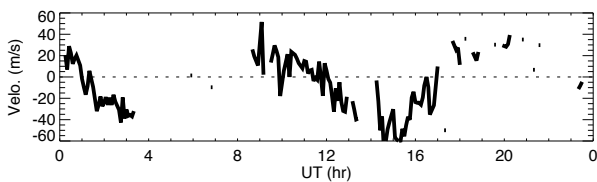
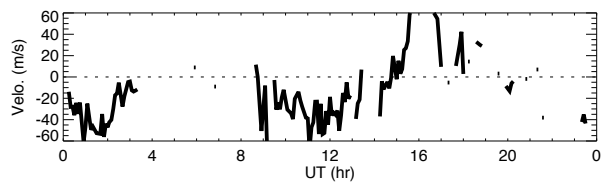


73km

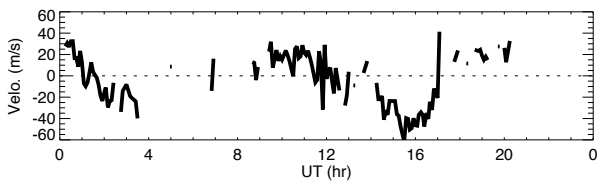
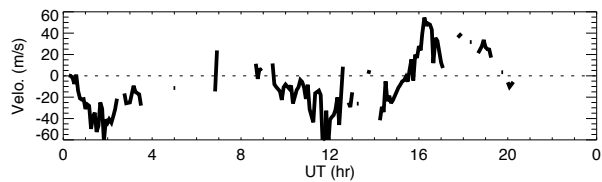
Wind data obtained by MF radar at Tromsøe on December 19, 2011

North

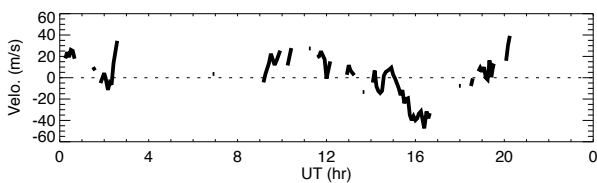
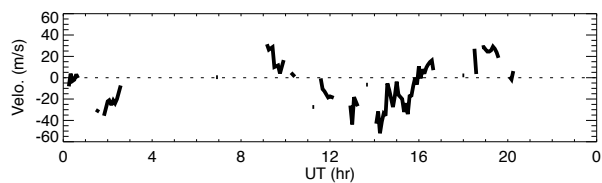
East



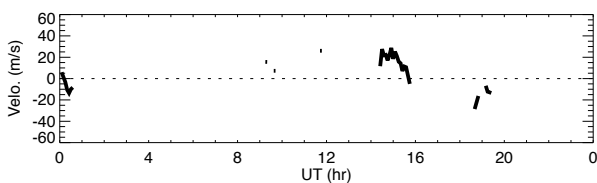
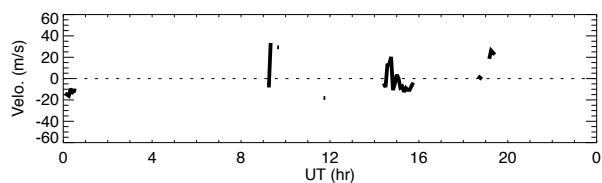
91km



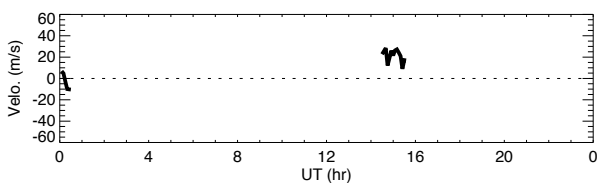
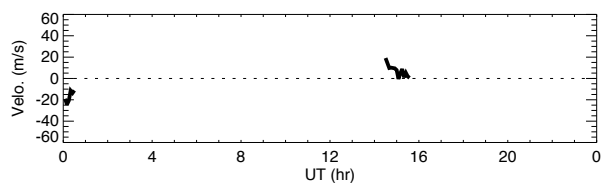
88km



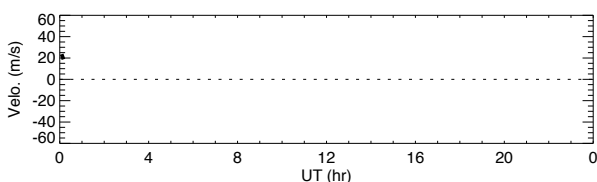
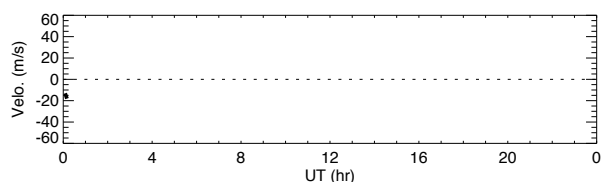
85km



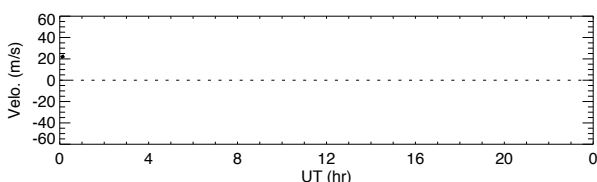
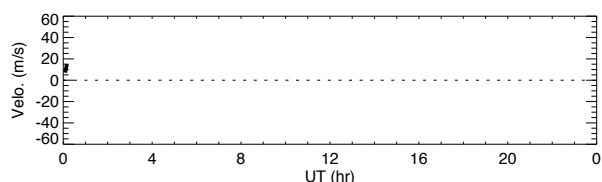
82km



79km



76km

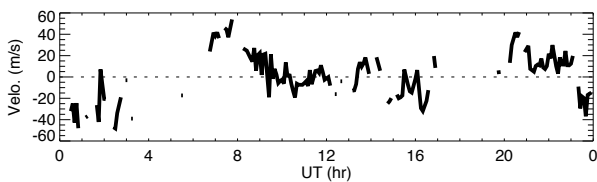
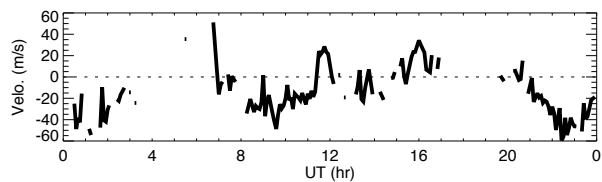


73km

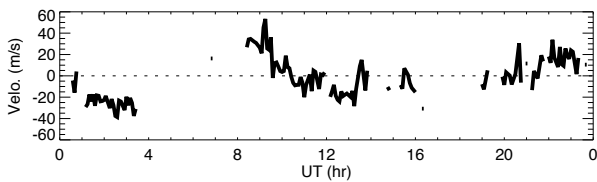
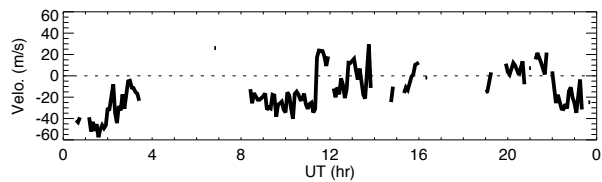
Wind data obtained by MF radar at Tromsøe on December 20, 2011

North

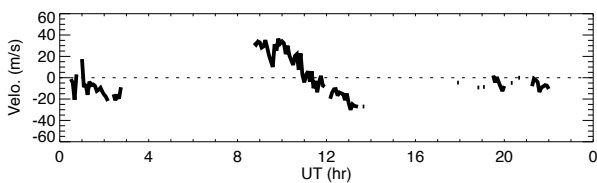
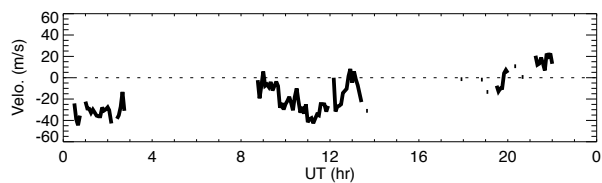
East



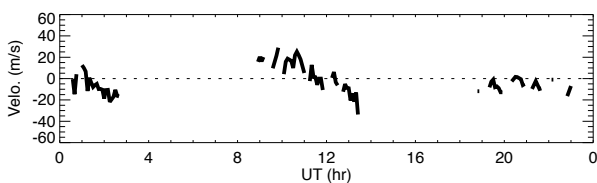
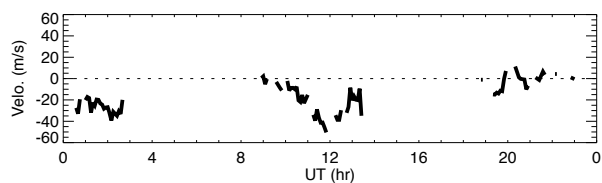
91km



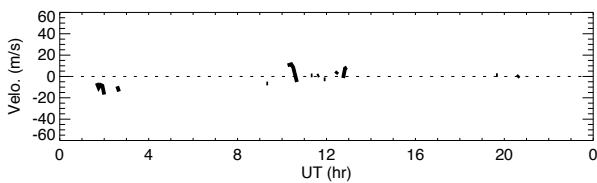
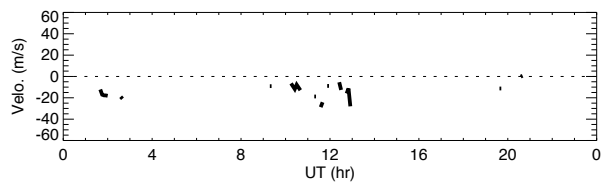
88km



85km



82km

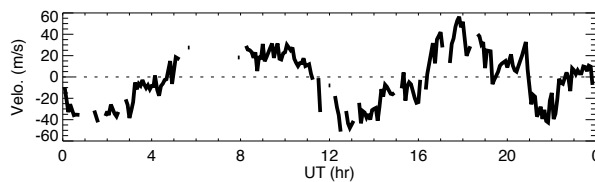
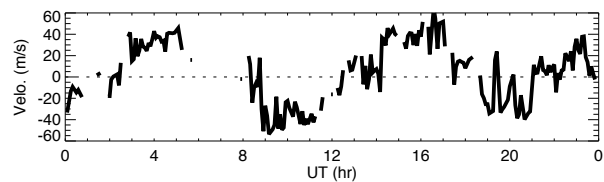


79km

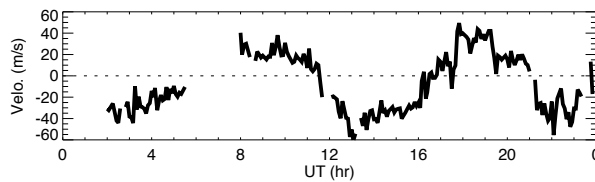
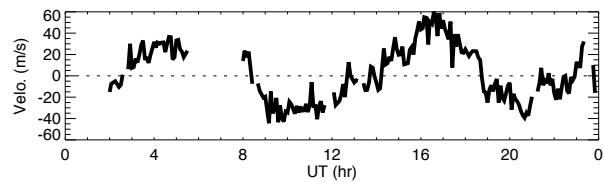
Wind data obtained by MF radar at Tromsøe on December 21, 2011

North

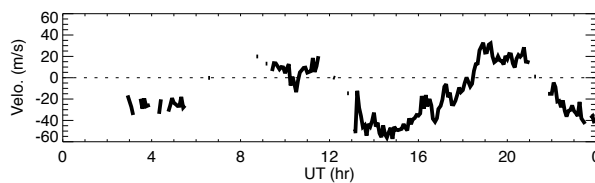
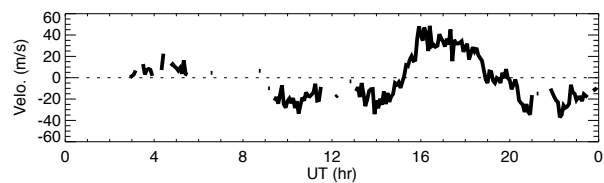
East



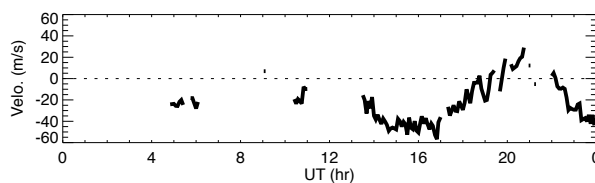
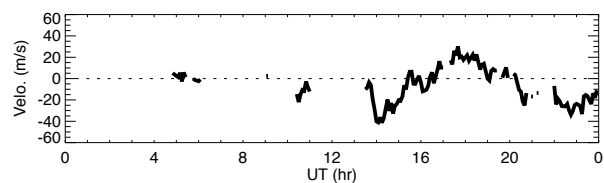
91km



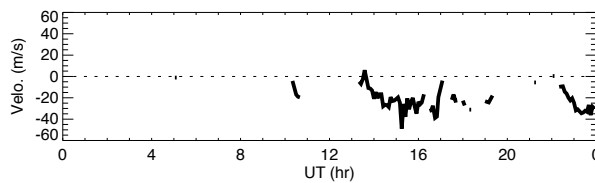
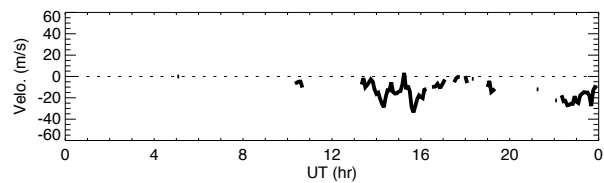
88km



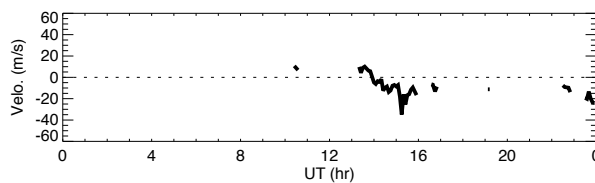
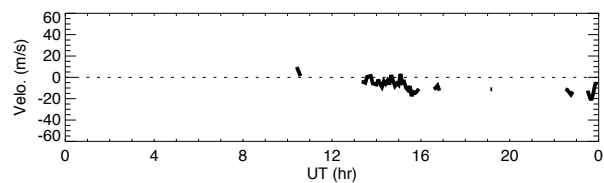
85km



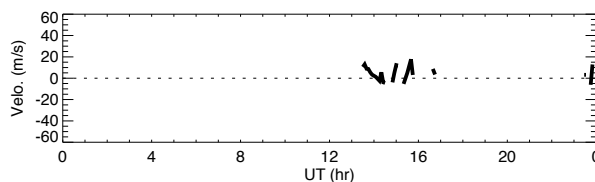
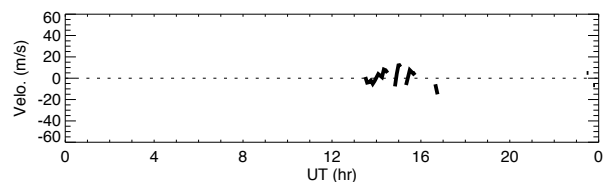
82km



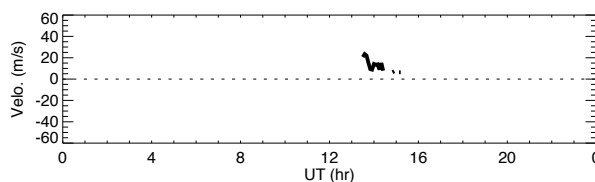
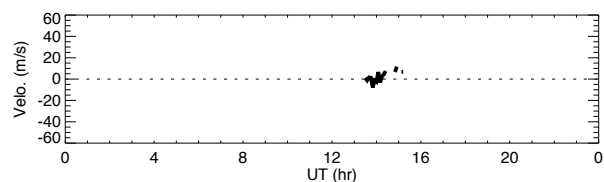
79km



76km



73km

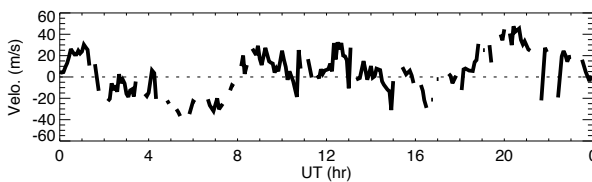
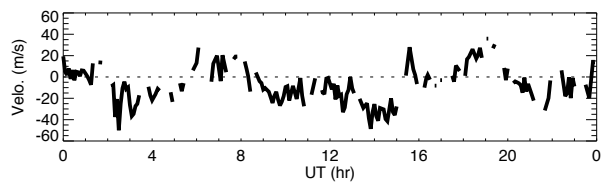


70km

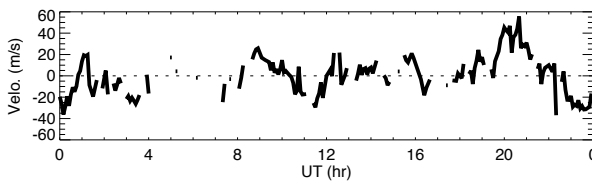
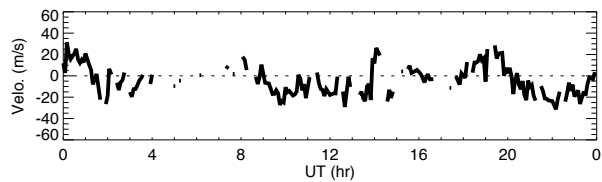
Wind data obtained by MF radar at Tromsøe on December 22, 2011

North

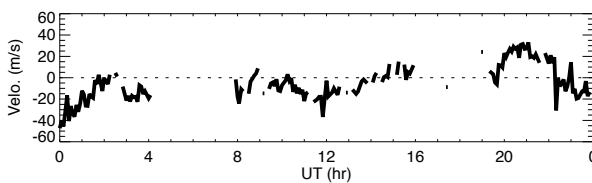
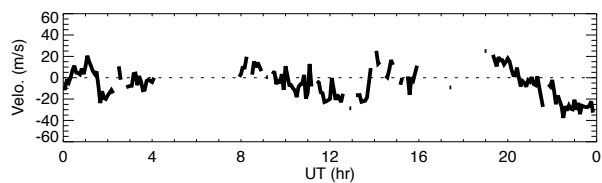
East



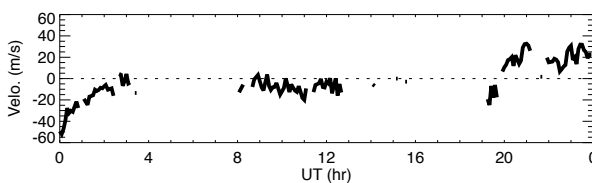
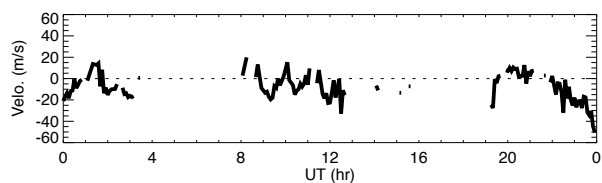
91km



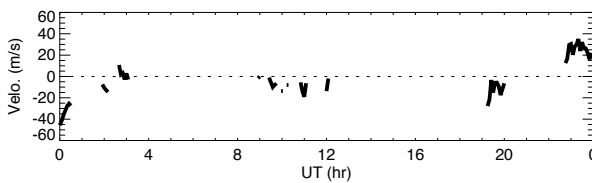
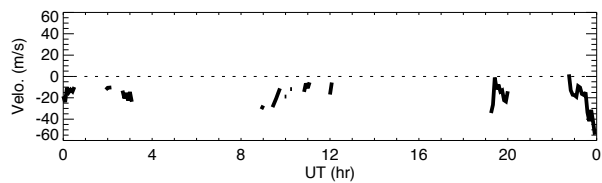
88km



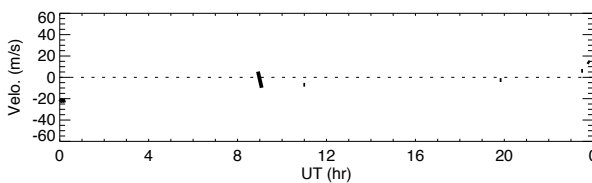
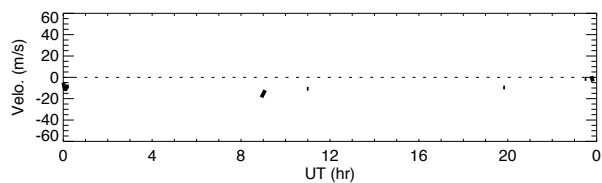
85km



82km



79km

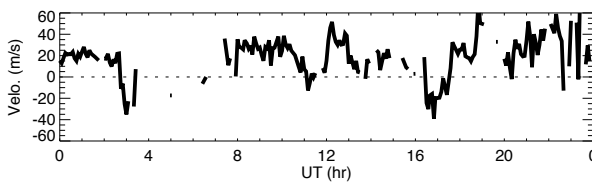
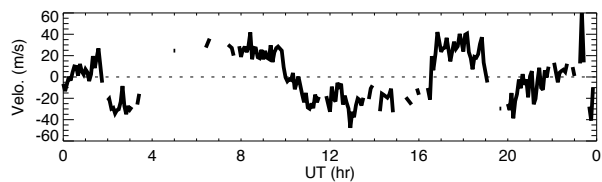


76km

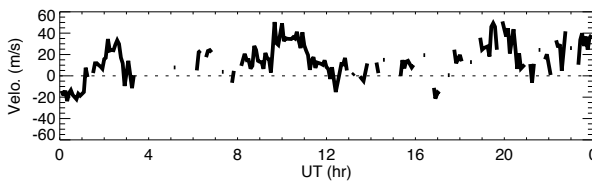
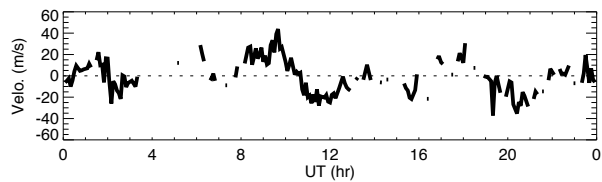
Wind data obtained by MF radar at Tromsøe on December 23, 2011

North

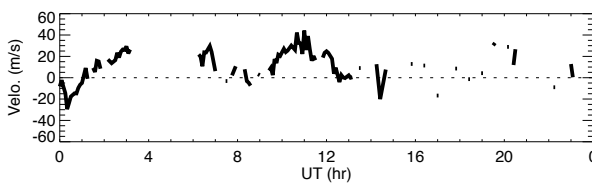
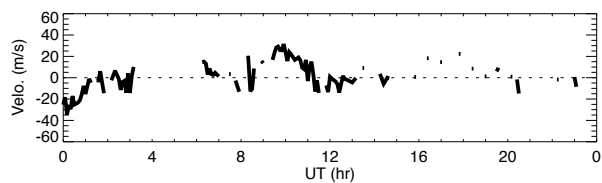
East



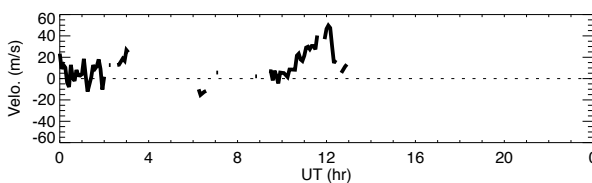
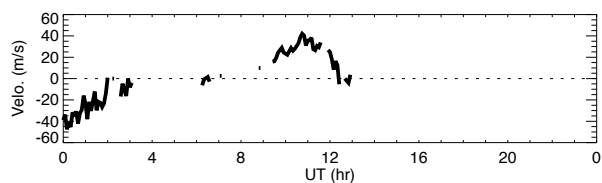
91km



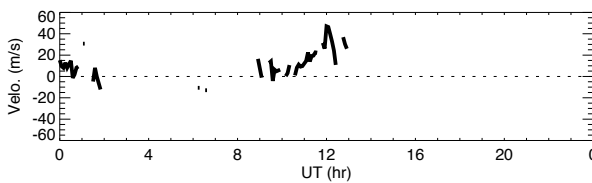
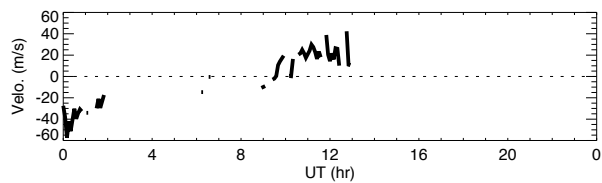
88km



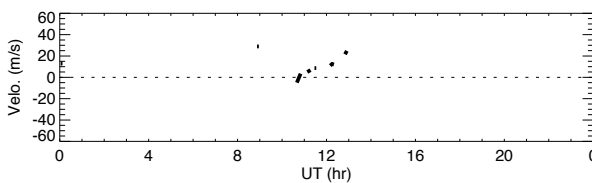
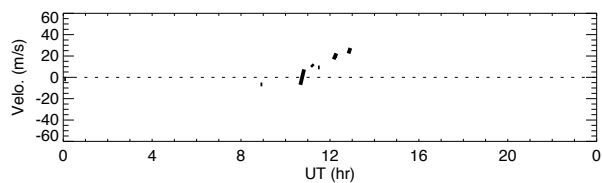
85km



82km



79km

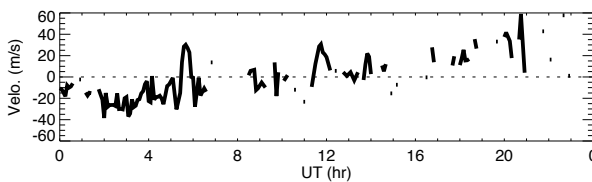
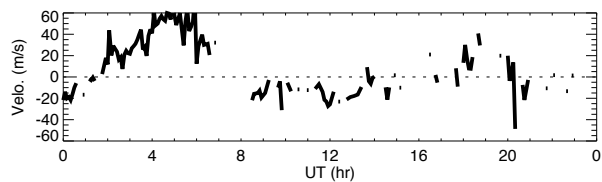


76km

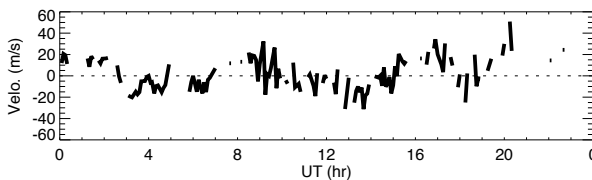
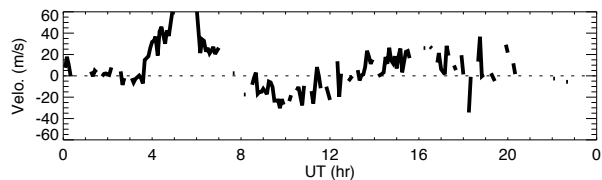
Wind data obtained by MF radar at Tromsøe on December 25, 2011

North

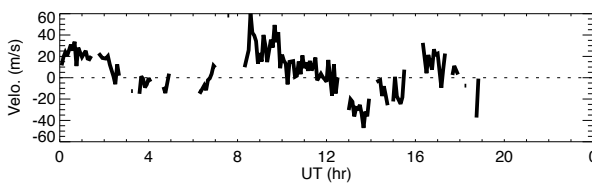
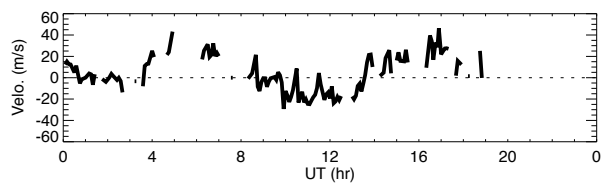
East



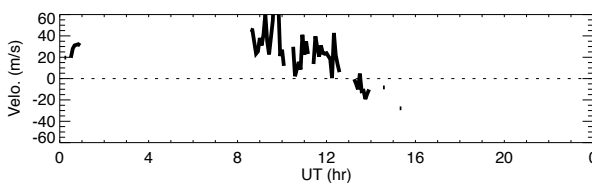
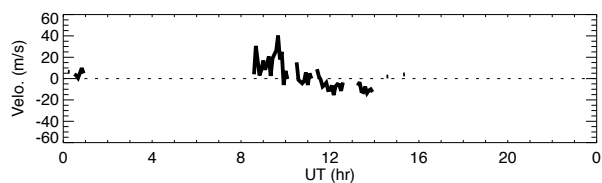
91km



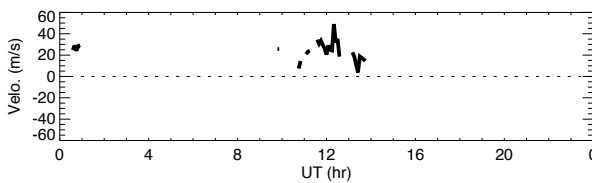
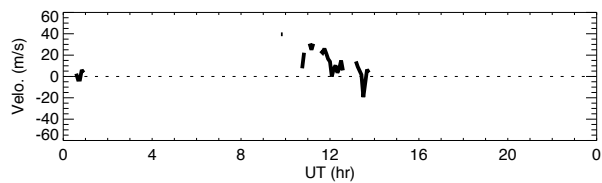
88km



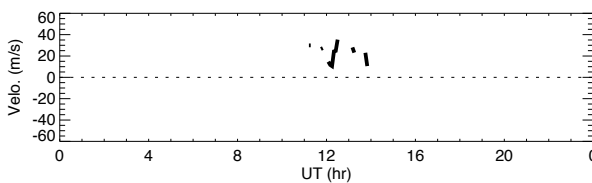
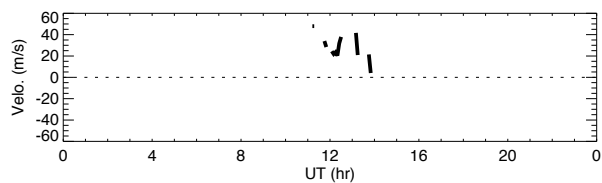
85km



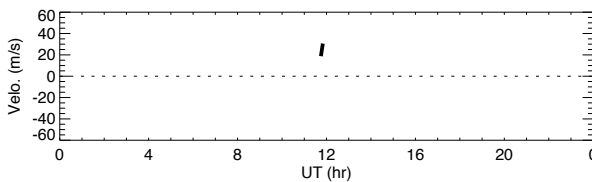
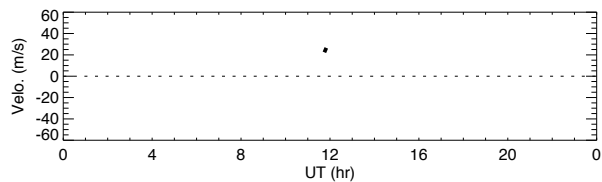
82km



79km



76km

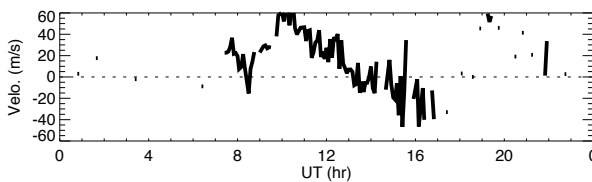
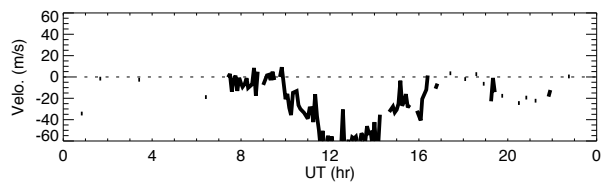


73km

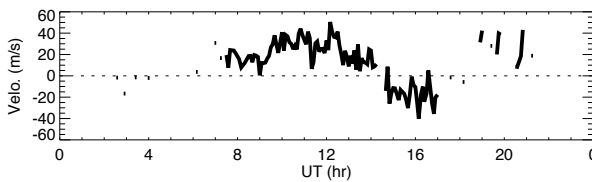
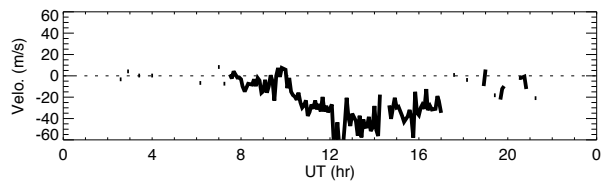
Wind data obtained by MF radar at Tromsøe on December 26, 2011

North

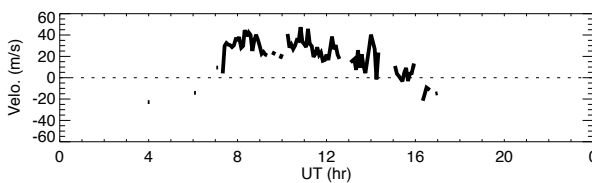
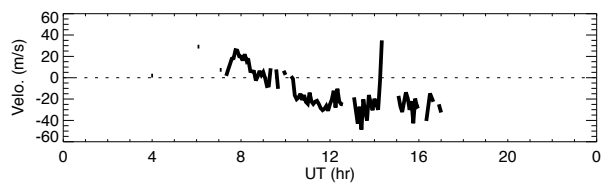
East



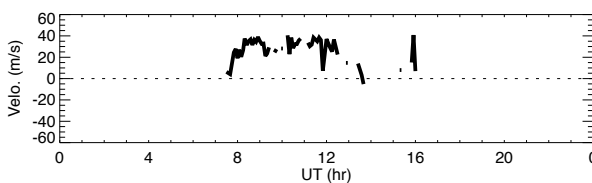
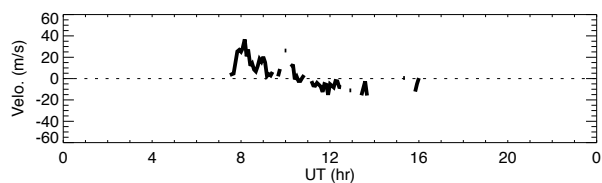
91km



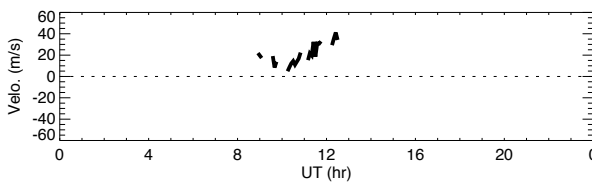
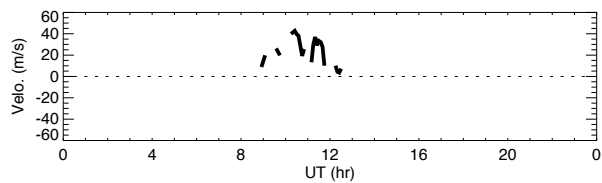
88km



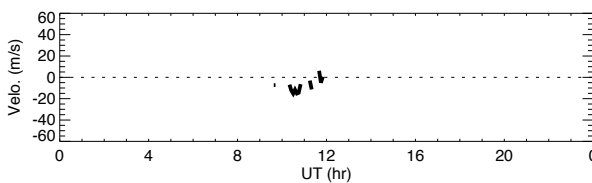
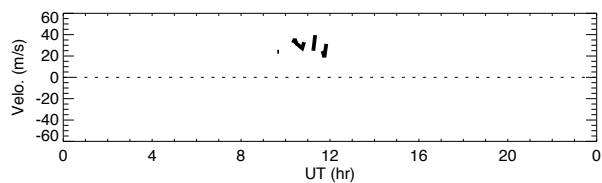
85km



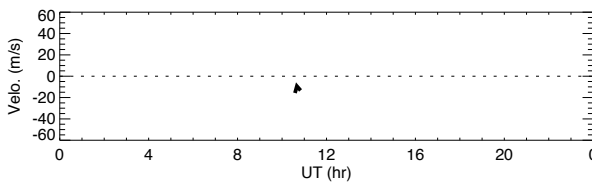
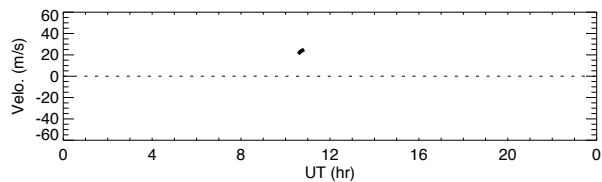
82km



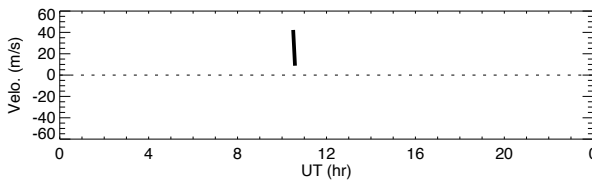
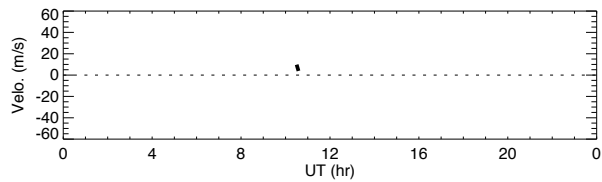
79km



76km



73km

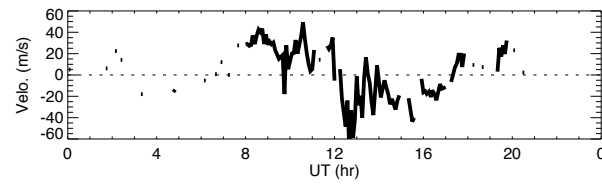
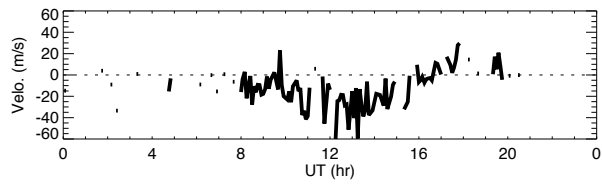


70km

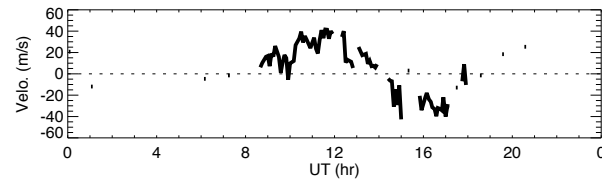
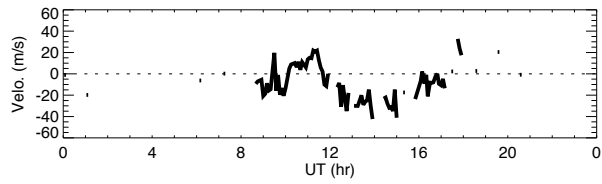
Wind data obtained by MF radar at Tromsøe on December 27, 2011

North

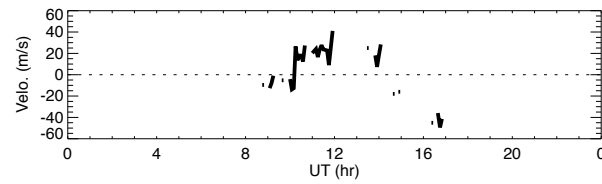
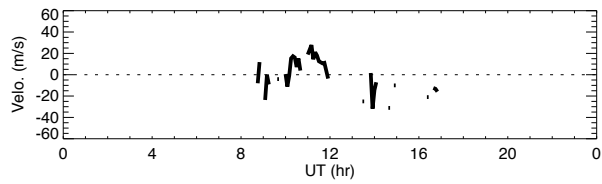
East



91km



88km

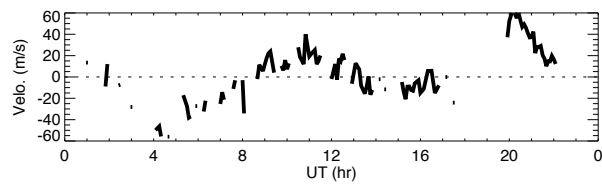
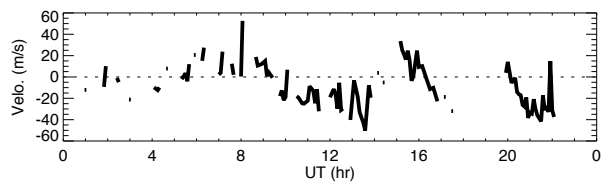


85km

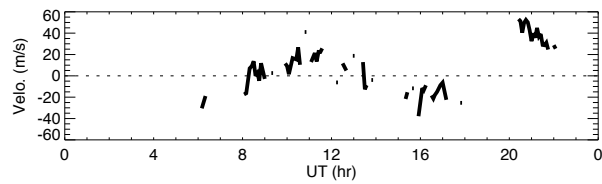
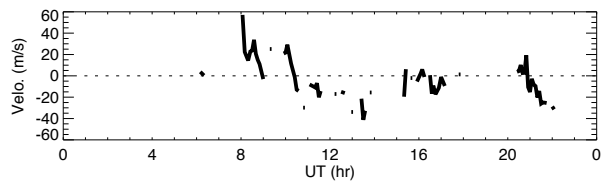
Wind data obtained by MF radar at Tromsøe on December 28, 2011

North

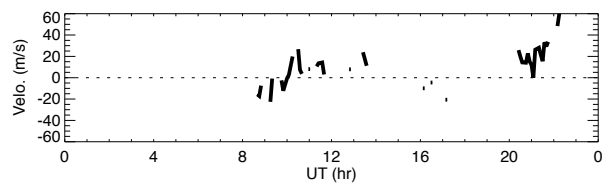
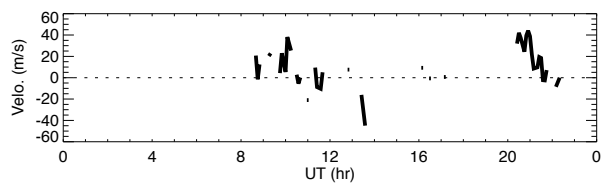
East



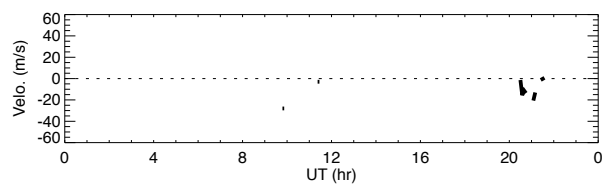
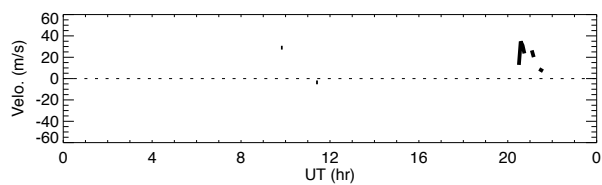
91km



88km



85km

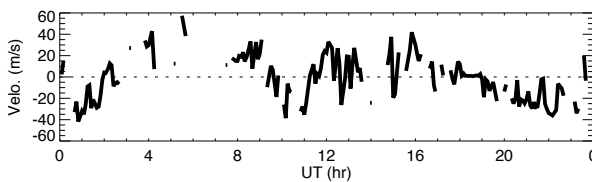
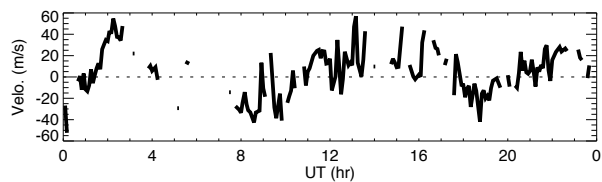


82km

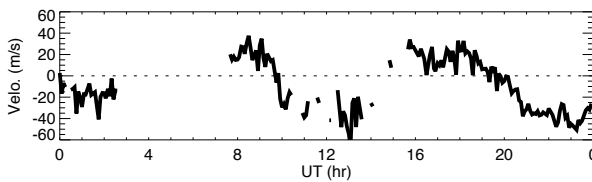
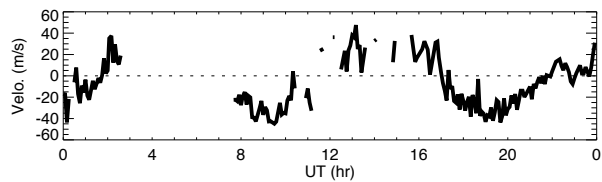
Wind data obtained by MF radar at Tromsøe on December 30, 2011

North

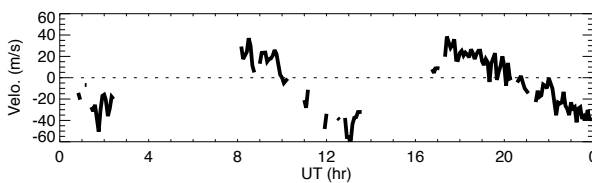
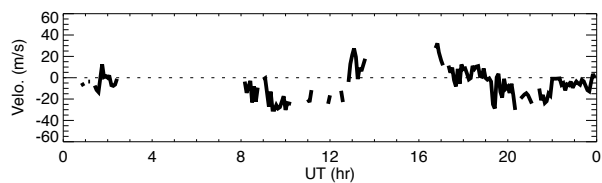
East



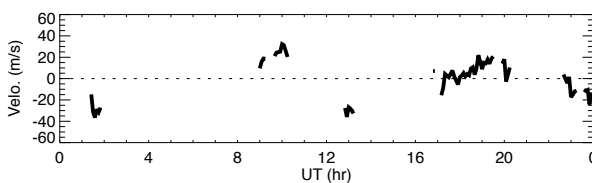
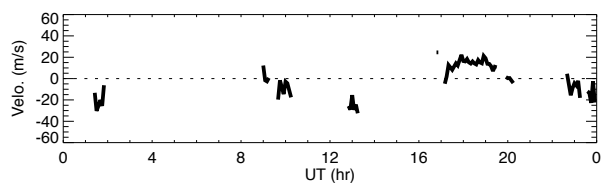
91km



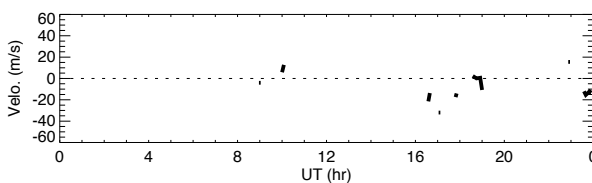
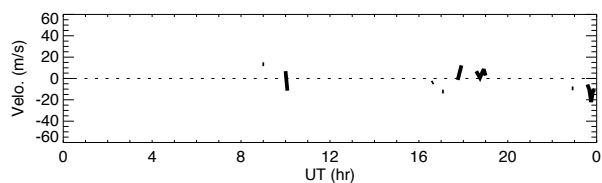
88km



85km



82km



79km

